

HUNTERS RIDGE UNIT ONE

A PORTION OF SECTION 4, TOWNSHIP 3 SOUTH, RANGE 28 EAST, CITY OF JACKSONVILLE, DUVAL COUNTY, FLORIDA.

CAPTION

A PORTION OF SECTION 4, TOWNSHIP 3 SOUTH, RANGE 28 EAST, CITY OF JACKSONVILLE, DUVAL COUNTY, FLORIDA, BEING MORE PARTICULARLY DESCRIBED AS FOLLOWS: COMMENCE AT THE SOUTHWESTERLY CORNER OF HUNTERS GREEN UNIT ONE, AS RECORDED IN PLAT BOOK 47, PAGES 97, 97A, 97B AND 97C, OF THE CURRENT PUBLIC RECORDS OF SAID COUNTY, SAID POINT ALSO BEING SITUATE ON THE EASTERLY RIGHT-OF-WAY LINE OF KERNAN BOULEVARD SOUTH (A 200 FOOT RIGHT-OF-WAY AS NOW ESTABLISHED); THENCE SOUTH 05° 22' 18" WEST, ALONG SAID EASTERLY RIGHT-OF-WAY LINE, 569.45 FEET TO THE POINT OF BEGINNING; THENCE NORTH 89° 03' 41" EAST, DEPARTING FROM SAID EASTERLY RIGHT-OF-WAY LINE, 325.00 FEET; THENCE SOUTH 00° 56' 19" EAST, 182.00 FEET; THENCE SOUTH 06° 34' 30" WEST, 141.79 FEET; THENCE SOUTH 51° 36' 57" EAST, 245.77 FEET; THENCE SOUTH 19° 59' 41" EAST, 50.62 FEET; THENCE SOUTH 07° 46' 16" EAST, 61.25 FEET; THENCE SOUTH 89° 36' 34" EAST, 128.76 FEET; THENCE NORTH 00° 23' 26" EAST, 23.18 FEET; THENCE SOUTH 89° 36' 54" EAST, 160.00 FEET; THENCE SOUTH 00° 23' 26" WEST, 71.18 FEET; THENCE SOUTH 32° 26' 14" EAST, 50.00 FEET; THENCE SOUTH 57° 33' 46" WEST, 34.73 FEET; THENCE SOUTH 20° 28' 27" EAST, 108.97 FEET; THENCE SOUTH 05° 21' 37" WEST, 192.00 FEET TO A POINT SITUATE ON THE NORTHERLY BOUNDARY LINE OF THOSE LANDS AS DESCRIBED AND RECORDED IN OFFICIAL RECORD VOLUME 7527, PAGE 2283 OF THE CURRENT PUBLIC RECORDS OF SAID COUNTY; THENCE NORTH 84° 38' 23" WEST, ALONG SAID NORTHERLY BOUNDARY LINE, 924.17 FEET TO A POINT SITUATE ON THE AFORESAID EASTERLY RIGHT-OF-WAY LINE OF KERNAN BOULEVARD SOUTH; THENCE NORTH 05° 21' 37" EAST, ALONG SAID EASTERLY RIGHT-OF-WAY LINE, 313 FEET; THENCE NORTH 84° 38' 23" WEST, A DISTANCE OF 200.00 FEET; THENCE NORTH 05° 21' 37" EAST, A DISTANCE OF 564.92 FEET; THENCE NORTH 89° 03' 41" EAST, A DISTANCE OF 201.21 FEET TO THE POINT OF BEGINNING

APPROVED
 DATE: 11-22-93
 By: Cecil H. Rowland
 Director of Public Works
 City Engineer
 For General Counsel
 By: Therese Mitchell

APPROVED FOR THE RECORD

THIS IS TO CERTIFY THAT THIS PLAT HAS BEEN EXAMINED, ACCEPTED AND APPROVED BY THE CITY OF JACKSONVILLE, DUVAL COUNTY, FLORIDA, PURSUANT TO ORDINANCE NO. 92-1278-1099, OF SAID CITY ADOPTED BY ITS COUNCIL AND APPROVED BY ITS MAYOR THIS 2nd DAY OF December, A.D., 1993.

James E. Moran
 DIRECTOR OF PUBLIC WORKS
 DATE: 3/1/94

CLERK'S CERTIFICATE 94-0033631

THIS IS TO CERTIFY THAT THIS PLAT HAS BEEN EXAMINED AND APPROVED BY THE CITY COUNCIL OF THE CITY OF JACKSONVILLE, FLORIDA AND SUBMITTED TO ME FOR RECORDING AND IS RECORDED IN PLAT BOOK 48, PAGES 79, 79A, 79B, 79C, OF THE PUBLIC RECORDS OF DUVAL COUNTY, FLORIDA. SIGNED THIS 7th DAY OF MARCH, A.D., 1994.

Henry W. Cook
 CLERK - HENRY W. COOK
M. X. Odom
 DEPUTY CLERK

SURVEYOR'S CERTIFICATE

I HEREBY CERTIFY THAT THIS PLAT IS A TRUE AND CORRECT REPRESENTATION OF THE LANDS HEREBY SURVEYED, PLATTED AND DESCRIBED IN THE CAPTION, THAT THE SURVEY WAS MADE UNDER MY RESPONSIBLE DIRECTION AND SUPERVISION AND THAT THE SURVEY DATA COMPLIES WITH ALL THE REQUIREMENTS OF CHAPTER NO. 177 OF THE LAWS OF THE STATE OF FLORIDA. I FURTHER CERTIFY THAT PERMANENT REFERENCE MONUMENTS HAVE BEEN PLACED AND THAT PERMANENT CONTROL POINTS WILL BE PLACED ACCORDING TO THE ABOVE REFERENCE LAW AND THAT ALL THE ZONING RULES AND REGULATIONS OF THE CITY OF JACKSONVILLE, CURRENTLY IN EFFECT HAVE BEEN COMPLIED WITH.

SIGNED THIS 3 DAY OF Aug, A.D., 1993.
James D. Harrison, Jr.
 JAMES D. HARRISON, JR.
 FLORIDA REGISTERED LAND SURVEYOR, NO. 2647
 ALL AMERICAN SURVEYORS, INC.
 JACKSONVILLE, FLORIDA

ADOPTION AND DEDICATION

THIS IS TO CERTIFY THAT HERITAGE LAND GROUP, INC. IS THE LAWFUL OWNER OF THE LANDS DESCRIBED IN THE CAPTION HEREON KNOWN AS HUNTERS RIDGE UNIT ONE, AND HAS CAUSED THE SAME TO BE SURVEYED AND SUBDIVIDED; THAT FIRST UNION NATIONAL BANK OF FLORIDA, IS THE HOLDER OF THE MORTGAGE ON SAID LANDS AND THAT THIS PLAT MADE IN ACCORDANCE WITH SURVEY IS HEREBY ADOPTED AS A TRUE AND CORRECT PLAT OF SAID LANDS. ALL RIGHT-OF-WAYS, UNOBSTRUCTED EASEMENTS, NON-ACCESS EASEMENTS AND EASEMENTS FOR DRAINAGE, UTILITIES AND SEWERS ARE HEREBY IRREVOCABLY WITHOUT RESERVATION, DEDICATED TO THE CITY OF JACKSONVILLE, ITS SUCCESSORS AND ASSIGNS AND THAT ALL PRIVATE EASEMENTS ON THIS PLAT ARE AND SHALL REMAIN PRIVATELY OWNED AND THE SOLE AND EXCLUSIVE PROPERTY OF THE DEVELOPER AND ITS SUCCESSORS AND GRANTEE, IF ANY OF SAID EASEMENTS. THE DRAINAGE EASEMENT THROUGH AND OVER THE RETENTION PONDS AND TREATMENT SYSTEMS SHOWN ON THIS PLAT ARE HEREBY IRREVOCABLY DEDICATED TO THE CITY OF JACKSONVILLE, ITS SUCCESSORS AND ASSIGNS AND ARE SUBJECT TO THE FOLLOWING COVENANTS WHICH SHALL RUN WITH THE LAND: (1) THE DRAINAGE EASEMENTS HEREBY DEDICATED SHALL PERMIT THE CITY OF JACKSONVILLE, ITS SUCCESSORS AND ASSIGNS TO DISCHARGE INTO SAID RETENTION PONDS AND TREATMENT SYSTEMS WHICH THESE EASEMENTS TRAVERSE, ALL WATER WHICH MAY FALL ON OR COME UPON ALL RIGHT-OF-WAYS HEREBY DEDICATED TOGETHER WITH ALL SOIL, NUTRIENTS, CHEMICALS AND ALL OTHER SUBSTANCES WHICH MAY FLOW OR PASS FROM RIGHT-OF-WAYS, FROM ADJACENT LAND, OR FROM ANY OTHER SOURCE OF PUBLIC WATERS INTO OR THROUGH SAID RETENTION POND AND TREATMENT SYSTEMS, WITHOUT LIABILITY WHATSOEVER ON THE PART OF THE CITY OF JACKSONVILLE, ITS SUCCESSORS AND ASSIGNS FOR ANY DAMAGES, INJURIES OR LOSSES TO PERSONS OR PROPERTY RESULTING FROM THE ACCEPTANCE OR USE OF THESE DRAINAGE EASEMENTS BY THE CITY OF JACKSONVILLE, ITS SUCCESSORS AND ASSIGNS; (2) THE RETENTION PONDS AND TREATMENT SYSTEMS SHOWN ON THIS PLAT ARE OWNED IN FEE SIMPLE TITLE BY THE ABUTTING PROPERTY OWNERS AND THE CITY OF JACKSONVILLE BY ACCEPTANCE OF THIS PLAT ASSUMES NO RESPONSIBILITY FOR THE REMOVAL OR TREATMENT OF AQUATIC PLANTS AND ANIMALS, SOIL, CHEMICALS OR ANY OTHER SUBSTANCE OR THING THAT MAY EVEN BE OR COME WITHIN SAID RETENTION POND OR TREATMENT SYSTEMS WHICH THESE EASEMENTS TRAVERSE, NOR ANY RESPONSIBILITY FOR MAINTENANCE OR PRESERVATION OF THE WATER PURITY, WATER LEVEL OR WATER DEPTH WHICH RESPONSIBILITIES SHALL BE THOSE OF THE ABUTTING OWNERS; (3) THE CITY OF JACKSONVILLE, ITS SUCCESSORS AND ASSIGNS SHALL NOT BE LIABLE NOR RESPONSIBLE FOR THE CREATION, OPERATION, FAILURE OR DESTRUCTION OF ANY WATER LEVEL CONTROL EQUIPMENT WHICH MAY BE CONSTRUCTED OR INSTALLED BY THE DEVELOPER OR ANY OTHER PERSON WITHIN THE AREA OF THE LANDS HEREBY PLATTED OR OF THE RETENTION PONDS AND TREATMENT SYSTEMS SHOWN ON THIS PLAT, BUT SHALL HAVE THE RIGHT TO MODIFY THE EXISTENCE OF THE RETENTION PONDS AND TREATMENT SYSTEMS AND THAT WHICH RETAINS IT, TO EFFECT ADEQUATE DRAINAGE, INCLUDING, BUT NOT LIMITED TO, THE RIGHT TO REMOVE ANY WATER CONTROL STRUCTURES OR ANY PART THEREOF. HERITAGE LAND GROUP, INC., DEVELOPER AND OWNER OF THE LANDS DESCRIBED AND CAPTIONED HEREON, SHALL INDEMNIFY THE CITY OF JACKSONVILLE AND SAVE IT HARMLESS FROM SUITS, ACTIONS, DAMAGES, LIABILITY AND EXPENSE IN CONNECTION WITH LOSS OF LIFE, BODILY OR PERSONAL INJURY, PROPERTY DAMAGE OR OTHER DAMAGE ARISING FROM OR OUT OF ANY OCCURRENCE IN, UPON, OR AT, OR FROM THE RETENTION PONDS AND TREATMENT SYSTEMS DESCRIBED ABOVE, OR ANY PART THEREOF, OR OCCASIONED WHOLLY OR IN PART BY ANY ACT OR OMISSION OF HERITAGE LAND GROUP, INC., ITS AGENTS, CONTRACTORS, EMPLOYEES, SERVANTS, LICENSEES OR CONCESSIONAIRES WITHIN HUNTERS RIDGE UNIT ONE. THIS INDEMNIFICATION SHALL RUN WITH THE LAND AND THE ASSIGNS OF HERITAGE LAND GROUP, INC. AND SHALL BE SUBJECT TO IT. THOSE EASEMENTS DESIGNATED AS "J.E.A. EASEMENTS" ARE HEREBY IRREVOCABLY DEDICATED TO THE JACKSONVILLE ELECTRIC AUTHORITY, ITS SUCCESSORS AND ASSIGNS, FOR ITS EXCLUSIVE USE IN CONJUNCTION WITH ITS UNDERGROUND ELECTRICAL SYSTEM.

IN WITNESS WHEREOF THE ABOVE NAMED CORPORATIONS HAVE CAUSED THESE PRESENTS TO BE EXECUTED BY THEIR RESPECTIVE AGENTS AND SEALS AFFIXED, THIS 30th DAY OF August, A.D., 1993

HERITAGE LAND GROUP, INC.
 WITNESS: Kenneth L. Johnson

Donald P. Hinson
 DONALD P. HINSON
 PRESIDENT
 HERITAGE LAND GROUP, INC.

STATE OF FLORIDA
 COUNTY OF DUVAL

THE FOREGOING INSTRUMENT WAS ACKNOWLEDGED BEFORE ME THIS 30th DAY OF August, A.D., 1993 BY DONALD P. HINSON, PRESIDENT, HERITAGE LAND GROUP, INC., HE IS PERSONALLY KNOWN TO ME AND NO OATH WAS TAKEN.

Deborah H. Dunbar
 NOTARY (SIGNATURE)
 COMMISSION NUMBER CC289691
 NOTARY PUBLIC, STATE OF FLORIDA, AT LARGE
 DEBORAH H. DUNBAR
 My Commission CC289691
 Expires May 28, 1997
 Bonded by AAS
 904-622-9878
 NOTARY (PLEASE PRINT)
 MY COMMISSION EXPIRES:
5/25/97

FIRST UNION NATIONAL BANK OF FLORIDA

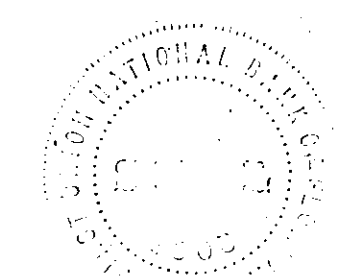


WITNESS: Pamela CLOWERS
 PAMELA CLOWERS

Michael J. Zambetti, Jr.
 MICHAEL J. ZAMBETTI, JR.
 VICE PRESIDENT
 FIRST UNION NATIONAL BANK OF FLORIDA

STATE OF FLORIDA
 COUNTY OF DUVAL

THE FOREGOING INSTRUMENT WAS ACKNOWLEDGED BEFORE ME THIS 1st DAY OF Sept, A.D., 1993 BY MICHAEL J. ZAMBETTI, JR., VICE PRESIDENT, FIRST UNION NATIONAL BANK OF FLORIDA, HE IS PERSONALLY KNOWN TO ME AND NO OATH WAS TAKEN.

Pamela CLOWERS
 NOTARY (SIGNATURE)
 COMMISSION NUMBER CC154396
 NOTARY PUBLIC, STATE OF FLORIDA, AT LARGE
 PAMELA CLOWERS
 NOTARY PUBLIC, STATE OF FLORIDA
 My Commission expires Oct. 22, 1995
 Commission No. CC154396
 Bonded thru Patterson-Becht Agency
 NOTARY (PLEASE PRINT)
 MY COMMISSION EXPIRES:
10/22/95

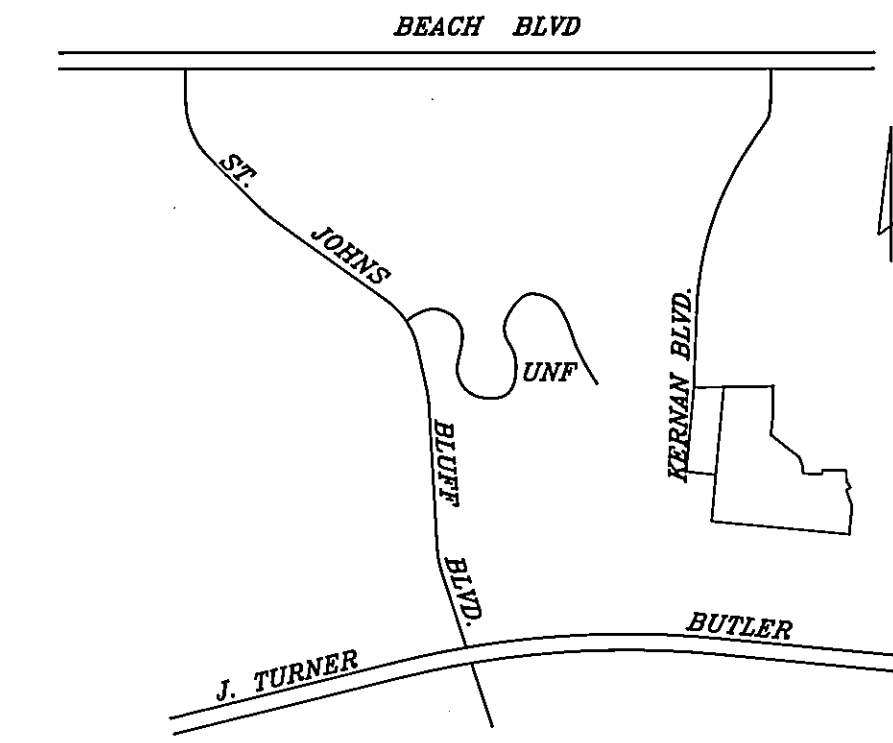


HUNTERS RIDGE UNIT ONE

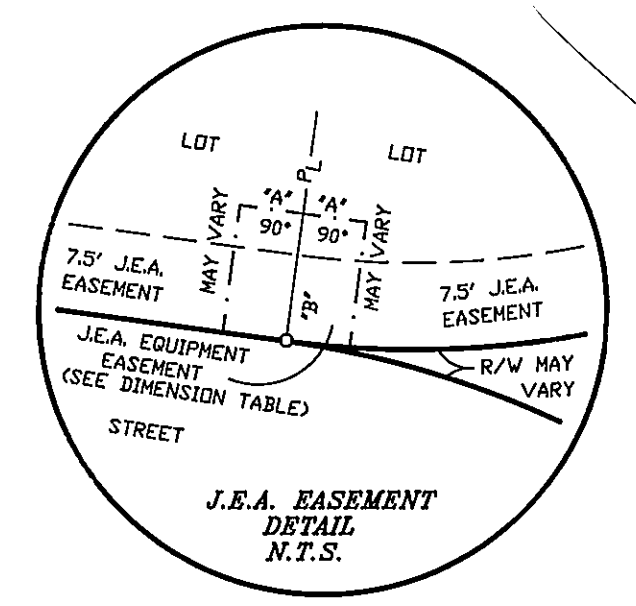
A PORTION OF SECTION 4, TOWNSHIP 3 SOUTH, RANGE 28 EAST, CITY OF JACKSONVILLE, DUVAL COUNTY, FLORIDA.

GENERAL NOTES:

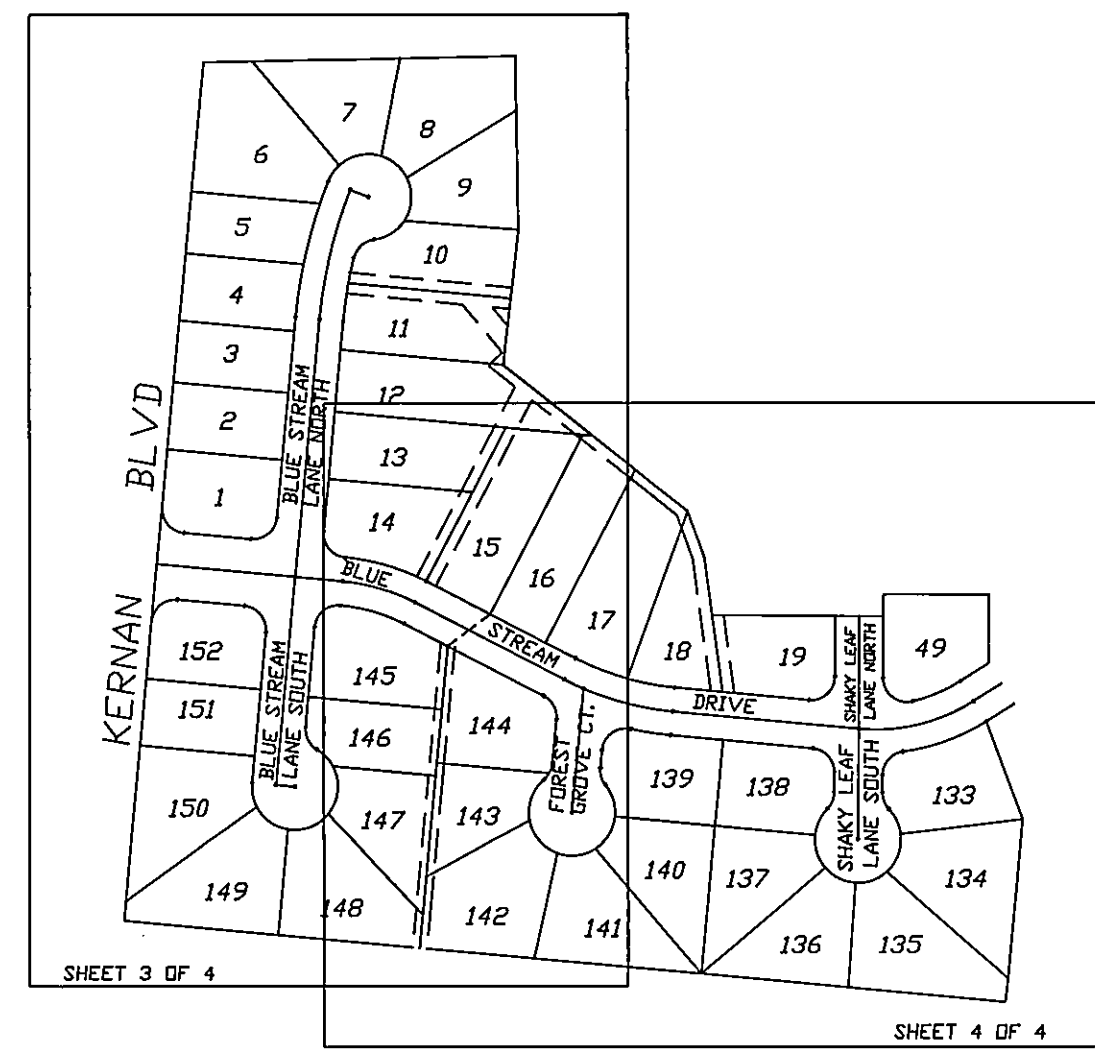
- (1) ■ Denotes Permanent Reference Monument (P.R.M.), stamped LB 3857 R.L.S. 2647
- (2) ○ Denotes Permanent Control Point (P.C.P.), stamped LB 3857 R.L.S. 2647
- (3) Bearings based on the Easterly right-of-way line of Kernan Boulevard South (a 200 foot right-of-way as now established) being described and recorded in Official Records Volume 6678, Pages 1865 through 1867, inclusive of the Current Public Records of the City of Jacksonville, Duval County, Florida, North 05 22' 18" East.
- (4) NOTICE: There may be additional restrictions that are not Recorded on this Plat that may be found in the Public Records of this County.
- (5) (1) Denotes tabulated curve data.
- (6) All Easements are for Drainage, Utilities, Sewers and Cable Television unless otherwise noted.
- (7) Certain easements are reserved for the exclusive use of the Jacksonville Electric Authority in conjunction with its underground electrical distribution system.
- (8) Denotes centerline.
- (9) (R) Denotes Radial Lines.
- (10) B.R.L. Denotes Building Restriction Line.
- (11) UNOB. = UNOBSTRUCTED



VICINITY MAP
N.T.S.



DIMENSION TABLE		
"A"	5'	TYPICAL 10' X 10' J.E.A. EQUIPMENT EASEMENT
"B"	10'	TYPICAL 10' X 20' J.E.A. EQUIPMENT EASEMENT



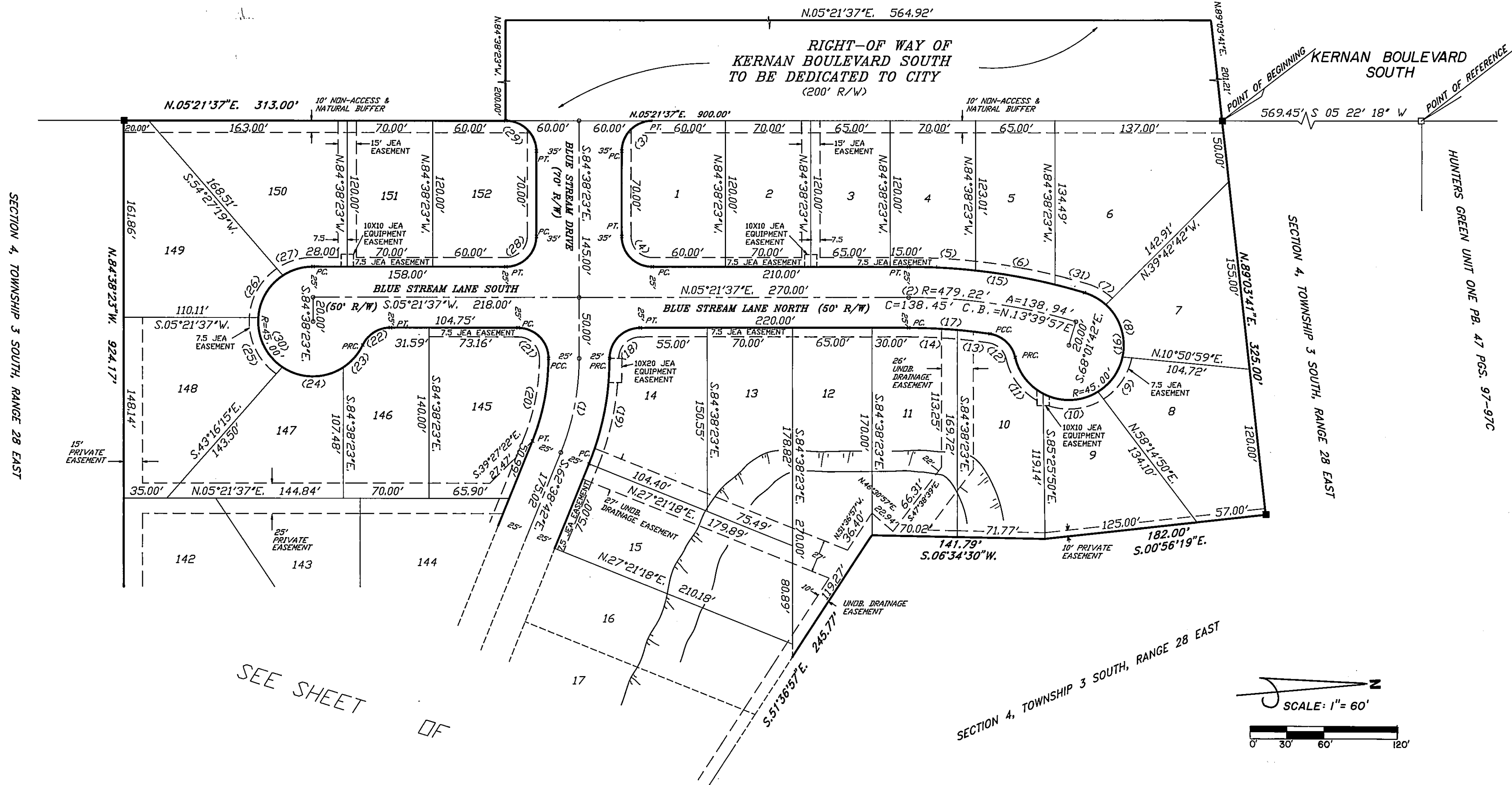
- LEGEND
- FOUND CONCRETE MONUMENT R.L.S. # 3857
 - SET CONCRETE MONUMENT R.L.S. # 2647

KEY SHEET

Prepared By:
ALL AMERICAN SURVEYORS, INC.
8789 SAN JOSE BLVD
JACKSONVILLE, FLORIDA, 32217
(904) 739-2217

HUNTERS RIDGE UNIT ONE

A PORTION OF SECTION 4, TOWNSHIP 3 SOUTH, RANGE 28 EAST, CITY OF JACKSONVILLE, DUVAL COUNTY, FLORIDA.



CURVE TABLE

NO.	RADIUS	DELTA	ARC	TANGENT	CHORD	CHORD BEARING
1	205.83'	21°59'41"	79.01'	40.00'	78.53'	S.73°38'32"E
2	479.22'	16°36'41"	138.94'	69.96'	138.45'	N.13°39'57"E
3	25.00'	90°00'00"	39.27'	25.00'	35.36'	N.39°38'23"W
4	25.00'	90°00'00"	39.27'	25.00'	35.36'	S.50°21'37"W
5	504.22'	06°15'44"	55.11'	27.58'	55.08'	N.08°29'29"E
6	45.00'	07°30'21"	66.05'	33.07'	66.01'	N.15°22'31"E
7	45.00'	25°40'43"	20.17'	10.26'	20.00'	N.34°48'39"E
8	45.00'	60°00'00"	47.12'	25.98'	45.00'	N.77°39'00"E
9	45.00'	45°46'17"	35.95'	19.00'	35.00'	S.49°27'51"E
10	45.00'	60°00'00"	47.12'	25.98'	45.00'	S.03°25'19"W
11	45.00'	49°09'24"	38.61'	20.58'	37.43'	S.58°00'02"W
12	25.00'	68°46'36"	30.01'	17.11'	28.24'	S.48°11'27"W
13	454.22'	03°23'23"	26.87'	13.44'	26.87'	S.12°06'27"W
14	454.22'	05°03'09"	40.05'	20.04'	40.04'	S.07°53'11"W
15	504.22'	16°36'41"	146.18'	73.61'	145.67'	N.13°39'57"E
16	45.00'	240°36'27"	188.97'	-77.00'	77.70'	S.37°43'29"E
17	454.22'	08°26'32"	66.93'	33.52'	66.87'	S.09°34'53"W
18	25.00'	90°00'00"	39.27'	25.00'	35.36'	N.39°38'23"W

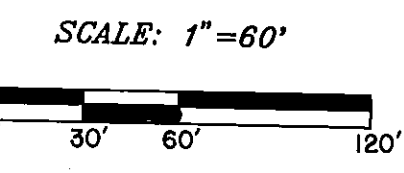
CURVE TABLE

NO.	RADIUS	DELTA	ARC	TANGENT	CHORD	CHORD BEARING
19	230.83'	21°59'41"	88.61'	44.86'	88.07'	S.73°38'32"E
20	180.83'	21°59'41"	69.42'	35.14'	68.99'	N.73°38'32"W
21	25.00'	90°00'00"	39.27'	25.00'	35.36'	N.50°21'37"E
22	25.00'	64°37'23"	28.20'	15.81'	26.73'	N.26°57'05"W
23	45.00'	31°07'07"	24.44'	12.53'	24.14'	S.43°42'12"E
24	45.00'	67°30'01"	53.01'	30.07'	50.00'	S.05°36'22"W
25	45.00'	60°00'19"	47.13'	25.98'	45.00'	S.69°21'32"W
26	45.00'	52°46'11"	41.45'	22.32'	40.00'	N.54°15'13"W
27	45.00'	33°13'45"	26.10'	13.43'	25.73'	N.11°15'15"W
28	25.00'	90°00'00"	39.27'	25.00'	35.36'	S.39°38'23"E
29	25.00'	90°00'00"	39.27'	25.00'	35.36'	N.50°21'37"E
30	45.00'	244°37'23"	192.13'	-71.15'	76.06'	S.63°02'55"W
31	504.22'	02°50'36"	25.02'	12.51'	25.02'	S.20°33'00"W

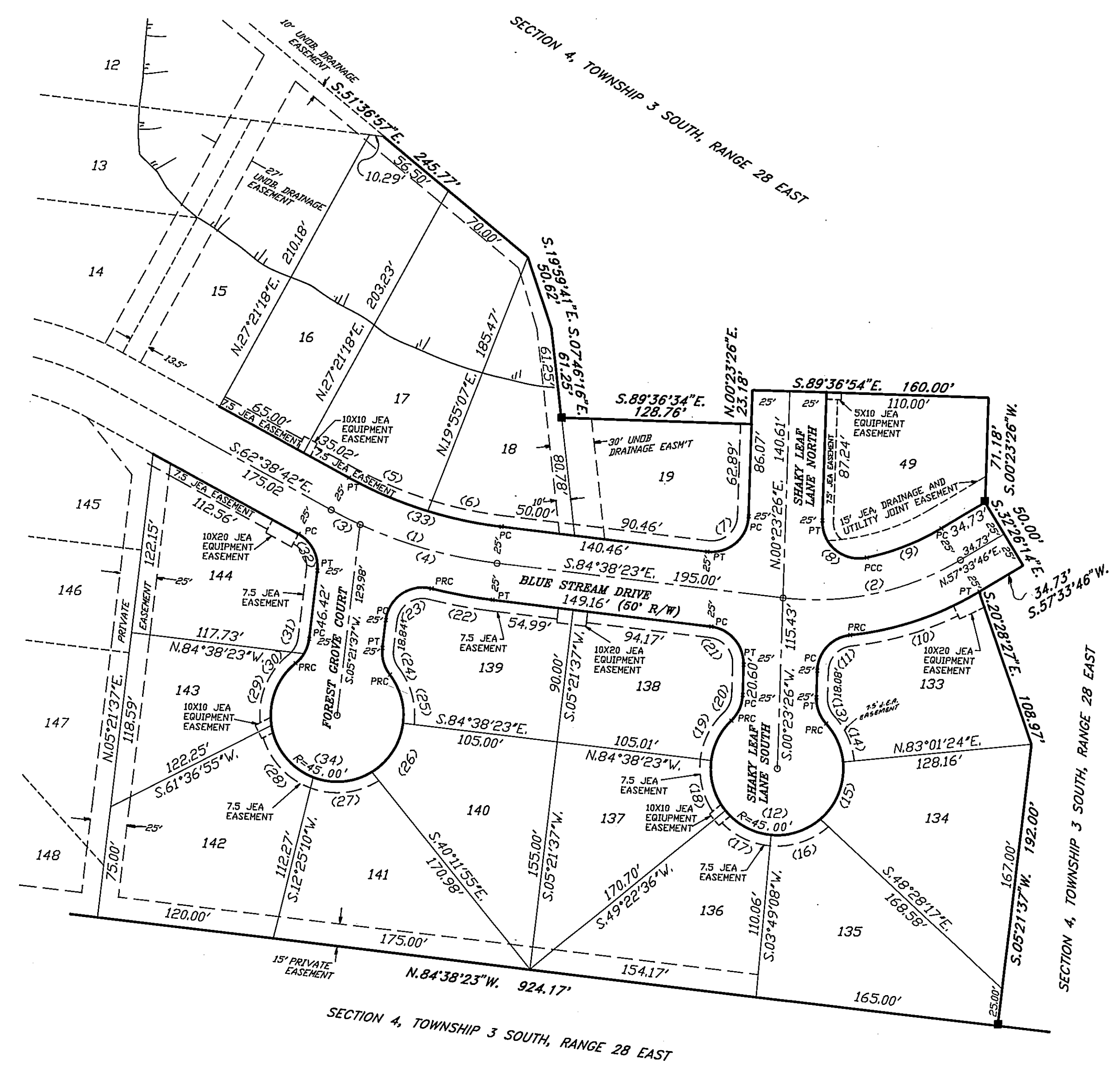
Prepared By:
 ALL AMERICAN SURVEYORS, INC.
 8789 SAN JOSE BLVD
 JACKSONVILLE, FLORIDA, 32217
 (904) 739-2217

HUNTERS RIDGE UNIT ONE

A PORTION OF SECTION 4, TOWNSHIP 3 SOUTH, RANGE 28 EAST, CITY OF JACKSONVILLE, DUVAL COUNTY, FLORIDA.



SEE SHEET 3 OF 4



CURVE TABLE

NO.	RADIUS	DELTA	ARC	TANGENT	CHORD	CHORD BEARING
1	308.75'	21°59'43"	118.53'	60.00'	117.80'	S.73°38'32"E
2	189.86'	37°47'51"	125.25'	65.00'	122.99'	N.76°27'41"E
3	308.75'	04°04'27"	21.95'	10.98'	21.95'	S.64°40'56"E
4	308.75'	17°55'16"	96.57'	48.68'	96.18'	S.75°40'45"E
5	283.75'	11°43'50"	58.09'	29.15'	57.99'	S.68°30'35"E
6	25.00'	10°15'54"	50.84'	25.49'	50.77'	S.79°30'27"E
7	25.00'	94°58'11"	41.44'	27.27'	36.85'	S.47°52'31"W
8	25.00'	103°52'51"	45.33'	31.93'	39.37'	N.51°33'00"W
9	164.86'	18°56'49"	54.52'	27.51'	54.27'	N.67°02'10"E
10	214.86'	24°47'12"	92.95'	47.21'	92.23'	S.69°57'21"W
11	25.00'	81°57'31"	35.76'	21.72'	32.79'	N.41°22'12"E
12	45.00'	268°49'50"	211.14'	-45.93'	64.29'	N.89°36'34"W
13	25.00'	44°24'55"	19.38'	10.21'	18.90'	S.21°49'02"E
14	45.00'	37°02'54"	29.10'	15.08'	28.59'	S.25°30'02"E
15	45.00'	55°01'56"	43.22'	23.44'	41.58'	S.20°32'33"W
16	45.00'	45°46'18"	35.95'	18.99'	35.00'	S.70°56'28"W
17	45.00'	45°45'56"	35.95'	18.99'	35.00'	N.63°17'47"W
18	45.00'	45°45'52"	35.94'	18.99'	35.00'	N.17°31'16"W
19	45.00'	39°26'54"	30.98'	16.13'	30.37'	N.25°04'54"E
20	25.00'	44°24'55"	19.38'	10.21'	18.90'	N.22°35'54"E
21	25.00'	85°01'49"	37.10'	22.92'	33.79'	S.42°07'29"E
22	333.75'	07°12'24"	41.98'	21.02'	41.95'	N.81°02'15"W
23	25.00'	97°12'24"	42.41'	28.36'	37.51'	N.53°57'49"E
24	25.00'	44°24'55"	19.38'	10.21'	18.90'	S.16°50'51"E
25	45.00'	44°24'48"	34.88'	18.37'	34.01'	S.16°50'45"E
26	45.00'	51°38'30"	40.56'	21.77'	39.20'	S.31°10'45"W
27	45.00'	52°46'41"	41.45'	22.33'	40.00'	S.83°23'20"W
28	45.00'	60°00'03"	47.12'	25.98'	45.00'	N.40°13'18"W
29	45.00'	59°59'49"	47.12'	25.98'	45.00'	N.19°46'38"E
30	24.99'	19°49'53"	8.65'	4.37'	8.61'	N.39°49'19"E
31	25.00'	24°35'02"	10.73'	5.45'	10.64'	N.17°10'57"E
32	25.00'	68°00'19"	29.67'	16.86'	27.96'	S.28°38'33"E
33	283.75'	21°59'43"	108.93'	55.14'	108.26'	S.73°38'32"E
34	45.00'	268°49'50"	211.14'	-45.93'	64.29'	N.84°38'23"W

Prepared By:
 ALL AMERICAN SURVEYORS, INC.
 8789 SAN JOSE BLVD
 JACKSONVILLE, FLORIDA, 32217
 (904) 739-2217