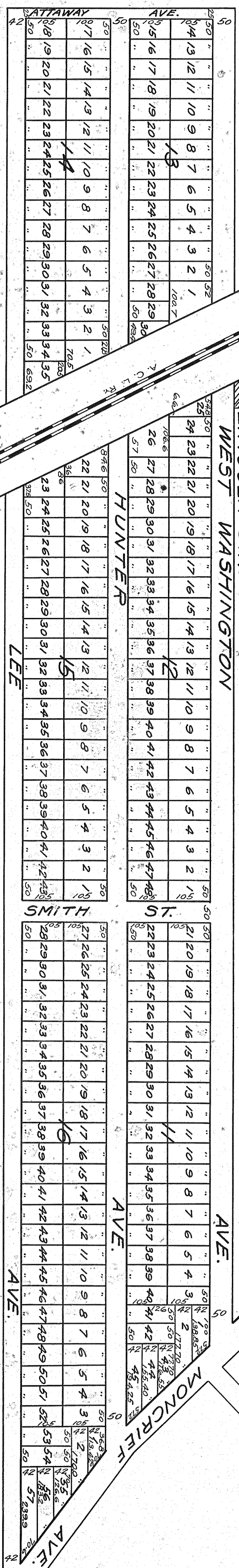


LINCOLN VILLAS
A SUBDIVISION OF BLOCKS B & E LINCOLN FARMS
As recorded in plat book 4 page 96 Public Records of Duval Co Fla.
Scale 1" = 200' Ellis Curtis & Hooker, C.E.R.S. June 24 1913.

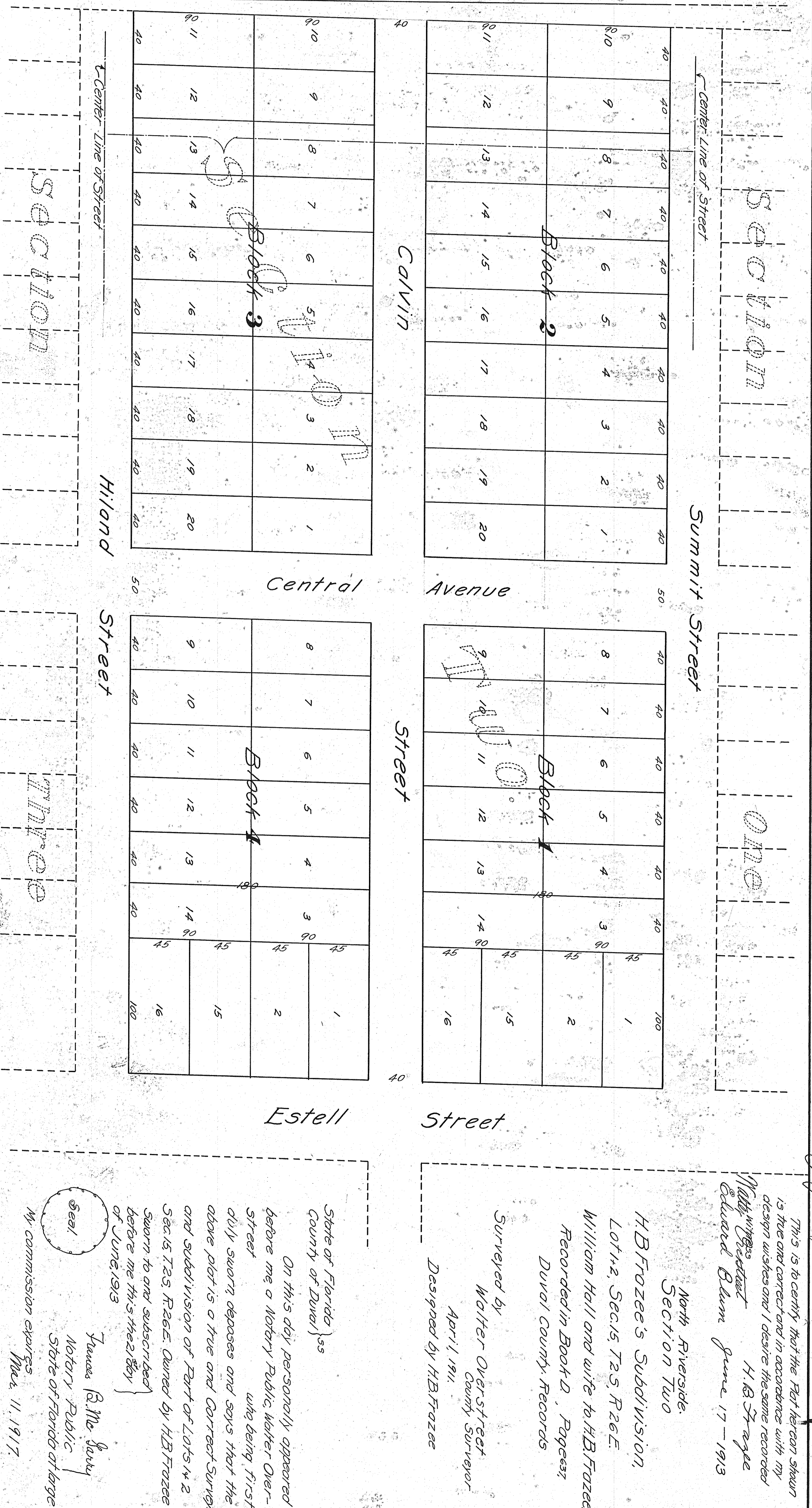


This is to certify that the above plat indicates
and is made in accordance with an actual survey
of the lands described in the above caption to said
plat, as made by us. Ellis Curtis & Hooker.
Filed and recorded in the Public Records of Duval County, Florida
this 26 day of June, A.D. 1913 in plat book number 5 page 76.
Record Verified.
Frank Brown Clerk.

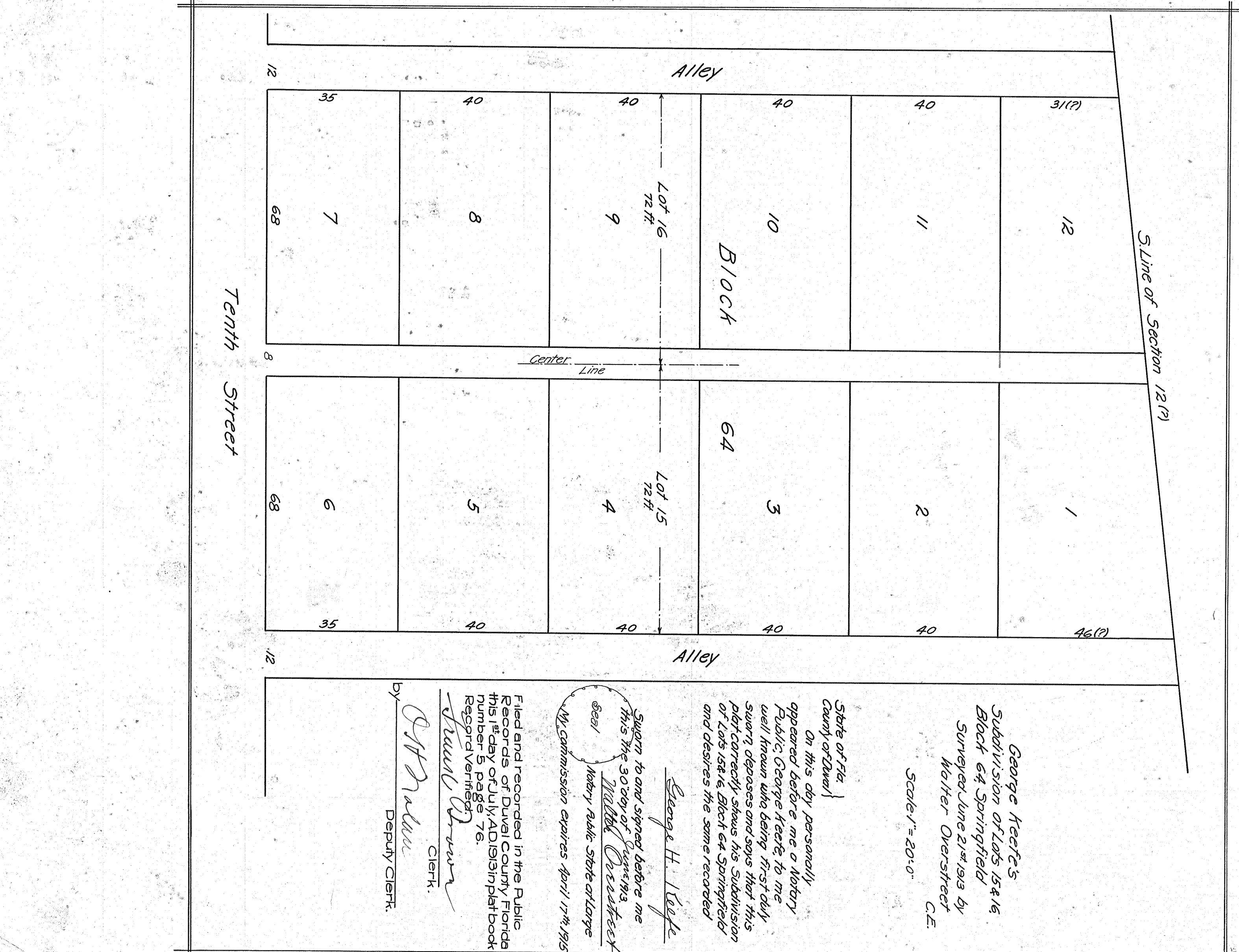
The fee in the streets and avenues shown upon this plat is hereby reserved
to the Jacksonville Development Co. and its assigns and only an easement
for the benefit of the public and purchasers by reference to this plat is hereby
granted, and the right to lay railroad or street railway tracks and all other
public utilities on any of them is not granted but is expressly reserved, and this
shall not be deemed a public dedication except upon the conditions
herein imposed. WITNESSES: The Jacksonville Development Co. by its proper officers
and its corporate seal, this 25 day of June A.D. 1913.
Attest J. W. Steele Secretary
W. H. Logan President

This is to certify that the plat herein shown
is true and correct and in accordance with my
design and I desire the same recorded.
Walter Overstreet H.B. Frazier
Notary Public Duval County
Surveyed by Walter Overstreet
April 1, 1911.
Designed by H.B. Frazier

Filed and recorded in the Public Records of Duval County, Florida
this 30 day of June, A.D. 1913 in plat book number 5 page 76.
Record Verified.
Frank Brown Clerk. by E. F. Vaisiere Deputy Clerk.



State of Florida
County of Duval
On this day personally appeared
before me a Notary Public, Walter Over-
street who being first
duly sworn deposes and says that the
above plat is a true and correct survey
and subdivision of Part of Lots 14, 2
Sec 15, T2S, R2E. Owned by H.B. Frazier
Sworn to and subscribed
before me this 25th day
of June, 1913
Thomas R. Mc Gowan
Notary Public
State of Florida at large
My commission expires
March 11, 1917



George H. Frazier's
Subdivision of Lots 14 & 2
Block 64, Springfield
Surveyed June 24, 1913 by
Walter Overstreet
Scale 1" = 200' C.E.

State of Fla
County of Duval
On this day personally
appeared before me a Notary
Public, George Frazier to me
well known who being first duly
sworn deposes and says that this
survey deposes and says that this
plat is a true and correct survey
of Lots 14 & 2, Block 64, Springfield
and desires the same recorded
George H. Frazier
Sworn to and signed before me
this 30 day of June 1913
Walter Overstreet
Notary Public State of Florida
Record Verified
My commission expires April 1, 1915
Frank Brown Clerk. by E. F. Vaisiere Deputy Clerk.