

Prepared by and Return to:
Bert C. Simon, Esquire
Gartner, Brock and Simon
1660 Prudential Drive, #203
Jacksonville, Florida 32207

Doc# 2001217547
Book: 10129
Pages: 14 - 127
Filed & Recorded
08/29/2001 03:41:09 PM

JIM FULLER
CLERK CIRCUIT COURT
DUVAL COUNTY

DECLARATION OF CONDOMINIUM TRUST FUND \$ 57.50
RECORDING \$ 457.00

OF

SOUTHERN GROVE CONDOMINIUMS

This Declaration of Condominium is made this 27th day of August, 2001, by **Southern Grove I of Jacksonville, LLC**, a Florida limited liability company, whose address is 8601 Beach Boulevard, Jacksonville, Florida 32216 ("Declarant").

1. The Condominium.

1.1 Submission of Real Property to Condominium Ownership. Declarant is the owner of the lands described in Exhibit "A" attached hereto and by this reference incorporated herein. By this Declaration, the Declarant submits the real property described in Exhibit "A" to the condominium form of ownership in the manner provided in the Condominium Act. The real property submitted to the condominium form of ownership by this Declaration is Phases 1, 2 and 3 shown on the plot plan attached hereto as Exhibit "B."

1.2 Name and Address. The name of the Condominium is Southern Grove Condominiums, and its address is 8601 Beach Boulevard, Jacksonville, Florida 32216.

2. Definitions. Unless the context otherwise requires, the terms used in this Declaration of Condominium and its exhibits shall have the meanings defined in this paragraph.

2.1 "Assessment" means a share of the funds required for the payment of Common Expenses which from time to time is assessed against the Unit Owner.

2.2 "Association" means the entity that is responsible for the operation of the Condominium, Southern Grove Condominium Association, Inc., a not-for-profit Florida corporation, and its successors.

2.3 "By-Laws" means the by-laws for the government of the Association and the Condominium as they exist from time to time.

2.4 "Common Elements" means the portions of the Condominium Property which are not included in the Units, and the items set forth in paragraph 3.5 hereof whether or not located within a Unit.

2.5 "Common Expenses" means the expenses for which the Unit Owners are liable to the Association including the expenses of the operation, maintenance, repair or replacement of the Common Elements, the cost of carrying out the powers and duties of the Association, and all expenses and assessments properly incurred by the Association for the Condominium and the Unit Owners.

2.6 "Common Surplus" means the excess of all receipts of the Association, including but not limited to assessments, rents, profits and revenues on account of the Common Elements, over the amount of Common Expenses.

114
574.50

2.7 "Condominium" means Southern Grove Condominiums as created by this Declaration, and all amendments to this Declaration.

2.8 "Condominium Act" means Chapter 718 of the Florida Statutes, as amended to the date hereof.

2.9 "Condominium Property" means all the property, both real and personal, submitted to the condominium form of ownership by this Declaration and any additional property submitted by amendments to this Declaration.

2.10 "Condominium Unit" means a Unit together with the undivided share in the Common Elements and Limited Common Elements, if any, which are appurtenant to the Unit.

2.11 "County" means Duval County, Florida.

2.12 "Declarant" means Southern Grove I of Jacksonville, LLC, a Florida limited liability company, having its address at 8601 Beach Boulevard, Jacksonville, Florida 32216.

2.13 "Declaration" means this Declaration of Condominium of Southern Grove Condominiums as the same may be amended from time to time.

2.14 "Easement Agreement" means that Declaration of Access, Utilities and Drainage Easements of even date herewith made by Declarant and attached hereto as Exhibit "G."

2.15 "Future Phases" means all or a portion of, or an undivided interest in, those parcels of real property, more particularly described in Exhibit "B" attached hereto and by this reference incorporated herein, that Declarant has reserved the right to submit to the condominium form of ownership as a part of this Condominium as provided in paragraph 20 hereof.

2.16 "Institutional First Mortgagee" means banks, savings and loan associations, insurance companies, credit unions, VA and FHA approved mortgage lenders, the Federal National Mortgage Association, and governmental agencies that hold, insure or guaranty first mortgage loans made by such lenders, their successors and assigns as the holders of first mortgages on portions of the Condominium Property.

2.17 "Insurance Trustee" shall have the meanings set forth in paragraph 8.5 hereof.

2.18 "Limited Common Elements" means those Common Elements that are reserved from time to time for the use of a certain Unit or Units to the exclusion of other Units.

2.19 "Reasonable Attorneys' Fees" means reasonable fees incurred for the services of attorneys at law whether or not judicial or administrative proceedings are involved and if judicial or administrative proceedings are involved, then all fees incurred in review of the same by appeal or otherwise.

2.20 "Surface Water or Stormwater Management System" means a system which is designed and constructed or implemented to control discharges which are necessitated by rainfall events, incorporating methods to collect, convey, store, absorb, inhibit, treat, use or reuse water to prevent or reduce flooding, overdrainage, environmental degradation, and water pollution or otherwise affect the quantity and quality of discharges.

2.21 "Unit" means a part of the Condominium Property that is subject to exclusive ownership as described in paragraph 3.4 of this Declaration.

2.22 "Unit Owner" or "Owner of Unit" means the record owner of a Condominium Unit.

2.23 "Utility Services" means all utility services typically provided to a residential dwelling unit including but not limited to electricity, telephone, water, wastewater disposal, gas, cable television and communication systems.

3. Development Plan. The Condominium is described and established as follows:

3.1 Survey, Plot Plan and Graphic Description. A survey of the land described in Exhibit "A" and a graphic description of the proposed improvements located thereon are attached hereto as Exhibit "B" and by this reference incorporated herein, which together with the provisions of this Declaration are in sufficient detail to identify the Common Elements and each Unit and their relative locations and approximate dimensions.

3.2 Certificate of Surveyor. Construction of the Condominium is not substantially complete. Upon substantial completion of Phases 1, 2 and 3 and thereafter upon substantial completion of construction of each Future Phase, if any, Declarant shall amend this Declaration to include a certificate of a surveyor authorized to practice in the State of Florida, in the form attached hereto as Exhibit "C" stating that the Exhibits referred to in subparagraph 3.1 together with the wording of Declaration are a correct representation of the improvements described, and that the construction of the improvements described has been substantially completed, or as to substantially completed building within the Condominium, that all planned improvements, including landscaping, Utility Services and access to Units, and Common Element facilities servicing such Units have been substantially completed so that there can be determined therefrom the identification, location and appropriate dimensions of the Common Elements and Limited Common Elements, if any, and of each Unit.

3.3 Easements. Each of the following non-exclusive easements is reserved through the Condominium Property and is a covenant running with the land of the Condominium and, notwithstanding any of the other provisions of this Declaration, may not be amended or revoked and shall survive the termination of the Condominium and the exclusion of any of the Condominium Property from the Condominium.

(a) Utilities. An easement for conduits, ducts, plumbing, wiring, and other facilities for the furnishing of Utility Services and drainage to one or more Units or the Common Elements. Provided, however, easements through or across a Unit shall be according to the plans and specifications for construction of the Unit or the building containing the Unit, or as the Unit or building is actually constructed, unless approved in writing by the Unit Owner.

(b) Ingress and Egress. A non-exclusive easement for pedestrian traffic over, through and across sidewalks, paths, walks, lobbies, stairways, walkways and lanes, and like passageways that may from time to time exist upon the Common Elements; and a non-exclusive easement for the vehicular traffic over, through and across such portions of the Common Elements as may be from time to time paved and intended for such purposes, but this easement shall not give or create in any person the right to park upon any portion of the Condominium Property not designated as a parking area.

(c) Encroachments. In the event that any Unit shall encroach upon any of the Common Elements or upon any other Unit or upon any of the above described easements for any reason other than the intentional or negligent act of the Unit Owner, or in the event any Common Element shall encroach upon any Unit, then an easement shall exist to the extent of that encroachment for so long as the encroachment shall exist.

(d) Declarant. All rights and easements necessary or convenient to complete the development of the Condominium are reserved to the Declarant until such time as Declarant has: (i) completed all of the improvements, including Future Phases, contemplated by this Declaration; (ii) sold all of the Units contained within the Condominium Property, (whether or not unsold Units are being held for sale in the ordinary course of business); and (iii) Declarant has terminated its rights to use unsold Units as a sales office or as model display units for the sale of Units in the Condominium. These easements include, but are not limited to easements for ingress and egress, the establishment, modification and use of new or existing right-of-ways and parking areas and the installation or modification of Utility Services, including the right to grant these utility easements to governmental authorities, or public or private utilities companies. These easements are hereby reserved and shall exist

through and over the Condominium Property as may be required by the Declarant for the completion of the contemplated improvements, the sale of the Units, and the use of sales offices and model display units for the purposes indicated. Neither the Unit Owners nor the Association, nor their use of the Condominium property, shall interfere in any way with such completion, sale or use of any portion of the Common Elements or of a Unit owned by Declarant.

(e) Declaration of Servitude. Attached as Exhibit "G" is a Declaration of Access and Utilities Easement that provides access, utilities and drainage easements to the Condominium Property. The Association's obligation to pay a portion of the maintenance and repair expenses associated with the easement areas shall be a Common Expense.

(f) Future Phase Lands - Non-exclusive perpetual easements for (i) vehicular and pedestrian ingress and egress over those portions of the Condominium Property from time to time improved and intended for such purposes, (ii) drainage and retention of storm and surface waters through the Stormwater Management System, and (iii) the furnishing of Utility Services are hereby reserved over the Condominium Property (excluding the Units) for the benefit of the Future Phase lands described on Exhibit "B" hereto, whether or not the benefitted lands are submitted to the condominium form of ownership under the terms of this Declaration.

3.4 Units. Each Unit includes that part of the building in which it is located that lies within the boundaries of the Unit. The boundaries of each Unit are as follows:

(a) Upper and Lower Boundaries. The upper and lower boundaries of the Unit shall be the following boundaries extended to an intersection with the perimeter boundaries:

(i) Lower - the lower boundary shall be the horizontal plane of the upper surface of the structural slab that serves as the floor of the Unit;

(ii) Upper - the upper boundary of a Unit shall be a horizontal plane of the lower surface of the structural slab or other structural component that serves as the ceiling for the Unit;

(b) Perimeter Boundaries. The perimeter boundaries of the Unit shall be the vertical planes extended to the intersection with each other and with the upper and lower boundaries of the unfinished interior surface of the walls bounding the Unit.

3.5 Common Elements. The Common Elements include the land and all of the parts of the Condominium Property not within the Units as defined in Section 3.4, and the following items whether or not located within a Unit:

(a) Easements through Units for conduits, pipes, ducts, plumbing, wiring, and other facilities that furnish Utility Services to one or more Units or the Common Elements as described in paragraph 3.3(a);

(b) The property and installations required for furnishing of Utilities Services to more than one Unit or to the Common Elements.

(c) An easement of support in every portion of a Unit which contributes to the support of a building;

(d) The foundation, load bearing walls, structural slabs, columns, girders, beams, and other components contributing to the support of the building, and exterior walls (including windows and glass that form a part of the exterior of the building);

(e) Fire escapes, elevators, elevator doors and equipment, elevator lobbies and common stairways, entrances and exits.

3.6 Limited Common Elements. The following structures, equipment and areas are designated as Limited Common Elements for the exclusive benefit of particular Unit appurtenant to each such item:

- (a) Any structure, improvement or equipment attached to the exterior walls of the building that serves only the particular Unit adjacent to such structure, including without limitation balconies, porches, patios and terraces attached to the Unit;
- (b) The heating, ventilation and air conditioning equipment serving one Unit only and the conduits, wires, ducts, and pipes connecting the HVAC equipment to the perimeter boundaries of the Unit and all replacements and additions thereto;
- (c) Covered parking areas that may be designated by Declarant as Limited Common Elements pursuant to the provisions of paragraph 3.7.
- (d) All structures, equipment or areas designated as Limited Common Elements on Exhibit "B."

3.7 Garages and Parking Spaces. Declarant reserves the right, but shall not be obligated, to construct garages or other forms of covered parking spaces on all or a portion of the areas identified as "Possible Garage Location" on the plot plan of the Condominium attached as Exhibit "B" hereto. If Future Phases are added to the Condominium pursuant to paragraph 20 hereof, Declarant reserves the right to unilaterally amend Exhibit "B" to identify additional areas within the Future Phases as "Possible Garage Location" areas and to invoke the provisions of this paragraph with reference to such additional areas. In the event garages or other forms of covered parking spaces are constructed, the following provisions shall apply.

(a) Assignment of Garage Spaces and Parking Spaces. The proposed garages and parking spaces shown on Exhibit "B" hereto are part of the Common Elements of the Condominium and have not been designated as Limited Common Elements appurtenant to particular Condominium Units. Declarant, however, retains the right to assign the exclusive use of one or more garage spaces or other parking spaces to particular Units. Declarant shall be entitled to any consideration paid for the initial assignments. Declarant's right to assign garage spaces or other parking spaces shall continue until Declarant closes the sale of all Condominium Units or assigns its rights hereunder to the Association. Thereafter the Association shall have the right to assign unassigned garage spaces or other parking spaces provided that the Association may not change Declarant's assignments without the consent of the Owner of the Unit to which such spaces have been assigned. Garage spaces or other parking spaces may be assigned only to Units within the Condominium, and may be transferred only among Unit Owners. Garage spaces and parking spaces, if assigned or transferred, must be assigned so that every Unit shall at all times have available to it the minimum number of parking spaces required under applicable zoning laws.

(b) Procedure for Assignments. The assignment of a garage space or other parking space shall be made by describing the particular space in a document entitled "Assignment of Use of Garage or other Parking Spaces." The Association shall maintain a book for the purpose of listing each assignee of each parking space and the transfers thereof (the "Book"). Upon assignment of a garage or other parking space, the Declarant shall cause the Association to record its transfer in the Book. Upon transfer of title to the Unit to which an assignment of spaces has been made, it shall be assumed that the transfer included the transfer of the assigned garage or other parking space, unless the Association receives a written notice from the seller and buyer of the Unit indicating otherwise. In the event two (2) or more Owners wish to exchange garage or other parking spaces, all Owners affected shall execute and deliver a transfer of spaces to the Association in the form reasonably required by the Association. Upon receipt, the Association shall record the transfer in the Book. The foregoing is the exclusive procedure by which parking and storage spaces shall be assigned and transferred and any other method of assignment or transfer, including recordation in the Public Records of the County, shall not be binding on the Association or third parties.

(c) Maintenance. The Association shall maintain any garages or carports constructed under the provisions of this paragraph in the same manner it maintains other portions of the Condominium Property. The Association shall annually prepare a budget of maintenance costs, reserves and other expenses related to the garages or other covered parking spaces, the total of which shall be allocated proportionally among the Owners of Units to whom a covered parking space has been assigned. The assignment of a garage or other parking space to a Unit shall not modify the undivided share in the Common Elements, Common Expenses or Common Surplus allocated to each Unit. The proportionate share of such garage maintenance costs shall be the personal obligation of the Unit Owner holding the exclusive use rights at the time the maintenance costs were incurred, and shall be payable to the Association within fifteen (15) days of receipt of an invoice for such costs, together with interest at eighteen percent (18%) per annum, if not paid within fifteen (15) days. The Association shall have all remedies available under Florida law to collect from each such Unit Owner all sums payable under this paragraph. Additionally, the Association shall have the right to terminate a Unit Owner's exclusive right to use an assigned garage space or other covered parking space, if all delinquent sums are not paid within twenty (20) days of the Association's notice of intent to terminate. Upon such termination, the Unit Owner shall forfeit all rights to the exclusive right to use the garage or other covered space and any consideration previously paid, and the exclusive right to use shall automatically transfer to the Association. The Association shall have the right to assign the exclusive right to use the garage or other covered parking space to a Unit Owner and to receive the entire amount of consideration paid for the assignment.

3.8 Amendment of Plans.

(a) Alteration of Unit Plans. Declarant reserves the right to change the size, elevations, square footage, interior design and exterior appearance, style and arrangement of all the Units, and to alter the boundaries between Units or the Common Elements, so long as Declarant owns the Units so altered. No such change, except as it may relate to the addition of Future Phases, if any, shall increase the number of Units or amend the matters described in Section 718.110(4) and (8), F. S. without an amendment of this Declaration by Unit Owners and lien holders in the manner elsewhere herein provided. If Declarant shall make any changes in Units so authorized, such changes shall be reflected by an amendment to this Declaration, except that changes in the elevations, interior design, or exterior appearance, style or arrangement of the Units need not be reflected by an amendment to this Declaration. If more than one Unit is concerned, the Declarant shall apportion between the Units the shares in the Common Elements and Common Expenses that are appurtenant to the Units concerned.

(b) Amendment of Declaration. An amendment of this Declaration reflecting such alteration of the Units by Declarant or the addition of the Future Phase or the designation of Limited Common Element areas, if any, contemplated by this Declaration, need be signed and acknowledged only by the Declarant and need not be approved by the Association, other Unit Owners, or lienors or mortgagees of other Units or of the Condominium, whether or not such signatures are elsewhere required for an amendment; provided, however, the foregoing right shall not change the percentage of any Unit Owner's proportionate share of the Common Expenses or Common Surplus or voting rights (except as the same may result from the addition of Future Phases, if any, contemplated by this Declaration), unless consented to in writing by such Unit Owner and any Institutional First Mortgagee holding a mortgage on said Unit.

4. Undivided Share of Common Elements and Common Expenses. An equal undivided fractional share in the Common Elements, Common Expenses and Common Surplus has been allocated to each Unit, and are set forth in Exhibit "D" for the initial phase of the Condominium. As Future Phases are added to the Condominium, the fractional share allocated to each Unit will change based on the following formula: Each Unit's fractional share equals one (1) divided by the cumulative number of Units submitted to the condominium form of ownership.

5. Maintenance, Alteration and Improvement. Responsibility for the maintenance of the Condominium Property and restrictions upon the alteration and improvement thereof shall be as follows:

5.1 Common Elements.

(a) By the Association. The maintenance and operation of the Common Elements and the Limited Common Elements shall be the responsibility of the Association and the expenses associated therewith shall be designated a Common Expense.

(b) Alteration and Improvement. After the completion of the improvements including the Common Elements contemplated by this Declaration and all Future Phases, there shall be no material alteration or further improvement of the real property constituting the Common Elements without prior approval in writing by the Owners of not less than seventy-five (75%) percent of the undivided shares in the Common Elements. Any such alteration of improvements shall not interfere with the rights of any Unit Owners without their consent. There shall be no change in the shares and rights of Unit Owners in the Common Elements altered or further improved, whether or not the Unit Owner contributes to the cost of such alteration or improvements.

(c) Surface Water or Stormwater Management System.

(i) The Association shall be responsible for the maintenance, operation and repair of the Surface Water or Stormwater Management System. Maintenance of the Surface Water or Stormwater Management System(s) shall mean the exercise of practices which allow the systems to provide drainage, water storage, conveyance or other surface water or stormwater management capabilities as permitted by the St. Johns River Water Management District. Any repair or reconstruction of the Surface Water or Stormwater Management System shall be as permitted or, if modified, as approved by the St. Johns River Water Management District.

(ii) The Association shall have a perpetual non-exclusive easement over all areas of the Surface Water or Stormwater Management System for access to operate, maintain or repair the system. By this easement, the Association shall have the right to enter upon any portion of Phases 1, 2 or 3 or the Future Phases which is a part of the Surface Water or Stormwater Management System, at a reasonable time and in a reasonable manner, to operate, maintain or repair the Surface Water or Stormwater Management System as required by the St. Johns River Water Management District permit. Additionally, the Association shall have a perpetual non-exclusive easement for drainage over the entire Surface Water or Stormwater Management System. No person shall alter the drainage flow of the Surface Water or Stormwater Management System, including buffer areas or swales, without the prior written approval of the St. Johns River Water Management District.

5.2 Units.

(a) By Association. The Association shall maintain, repair and replace as a Common Expense:

(i) All portions of a Unit and the Limited Common Elements appurtenant thereto contributing to the support of the building, which portions shall include but not be limited to load-bearing columns and load-bearing walls, but shall not include surfaces of same.

(ii) All conduits, ducts, plumbing, wiring, chimneys, chimney flues, stovepipes and other facilities for the furnishing of Utility Services, heating, air-conditioning or ventilation contained in the portions of a Unit maintained by the Association; and all such facilities contained within a Unit that service part or parts of the Condominium other than the Unit within which contained.

(iii) All incidental damages caused to a Unit by such work shall be promptly repaired by the Association.

(iv) The Association shall contract with a licensed pest control operator to provide regular treatment for the control of household pests.

(v) Screen enclosures around patios and balconies shall be maintained by the Association as part of the exterior of the Condominium buildings.

(b) By the Unit Owner. It shall be the responsibility of the Unit Owner:

(i) To regularly maintain, repair, replace, and keep in an attractive condition at his sole and personal expense all portions of his Unit and Limited Common Elements appurtenant to his Unit, if any, (except the portions of the Unit or Limited Common Elements specifically to be maintained, repaired and replaced by the Association) whether located on the exterior or interior of the Owner's Unit, including but not limited to, all doors, windows, glass, window screens, electric panels, electric outlets and fixtures, doorbells and doorknockers, air-conditioners, heaters, HVAC pipes, lines, wiring, ducts and equipment, chimneys and flues, hot water heaters, refrigerators, dishwashers, other appliances, drains, plumbing fixtures and connections servicing his Unit only, interior surfaces of all walls, floors and ceilings. Any maintenance involving the painting, alteration, replacement or repair of any item visible from the exterior of the Unit shall be subject to approval of the Association.

(ii) Not to enclose or otherwise alter the appearance of any portion of the exterior of the building in which the Unit is located including Limited Common Elements appurtenant to the Unit (including changes in paint or stain color) without the prior written approval of the Association.

(iii) To promptly report to the Association any defects or need for repairs which are the maintenance responsibility of the Association.

(c) Alteration and Improvement. Subject to the other provisions of 5.2 and which in all cases shall supersede and have the priority over the provisions of this subsection when in conflict therewith, a Unit Owner may make such alteration or improvement to the Unit at his sole and personal cost as he may be advised, provided all work shall be done without disturbing the rights of other Unit Owners and further provided that a Unit Owner shall make no changes or alterations to any Unit boundary wall, exterior wall, balcony, porch or patio, screening, exterior door, windows, structural or load-bearing component, electrical service or plumbing service, without first obtaining approval in writing of the Association. All alterations and improvements must be in compliance with all building codes. No alteration may cause an increase in any insurance premium to be paid by the Association or other Unit Owners.

(d) Failure of Unit Owner to Repair. The Association may enter into any Unit upon reasonable notice and during reasonable hours to inspect the Unit and, if needed, to perform the maintenance, repair or replacement activities for which the Association is responsible, or for making emergency repairs or alterations necessary to prevent damage to the Common Elements or to another Unit or Units, or to perform those maintenance responsibilities of the Unit Owner which the Unit Owner, after reasonable notice, has failed to perform. All costs of such repairs or maintenance which are the responsibility of the Unit Owner plus twenty percent (20%) shall be the personal financial obligation of the Unit Owner, and the Association shall have all remedies available at law or equity to enforce the reimbursement obligation of the Unit Owner. The Association shall not, in exercising its rights hereunder, be liable to a Unit Owner for trespass or otherwise for entry into a Unit in accordance with this subsection.

5.3. Utility Services. The Association shall be responsible for and shall pay as a Common Expense the maintenance, repair and replacement of the lines, pipes, conduits, wiring and related equipment and facilities providing Utility Services to the Condominium from the master service connection with the utility company to the individual service connections for each Unit. Each Owner shall be responsible for the cost of maintaining, repairing or replacing such facilities from the individual service connection serving his Unit only. If this individual service connections serving one Unit only are located in the Common Elements, the Unit Owner must obtain the Association's approval of the proposed maintenance or repair work prior to commencement of the work. The Unit Owner shall also be responsible for all cost of restoring damage to the Common Elements. The foregoing includes by way of example:

(a) The Association shall be responsible for the maintenance of water, sewer, telephone and electric lines and facilities located within off-site utility easements granted for the benefit of the Condominium Property under the Easement Agreement or otherwise, which are not maintained by the utility companies providing such utility services; and

(b) The Owner shall be responsible for the maintenance of utility facilities, such as electric panels that may be located within the Common Elements of the Condominium, but which serve his Unit only.

6. Assessments. The making and collecting of assessments against Unit Owners for Common Expenses shall be pursuant to the By-Laws and subject to the following provisions:

6.1 Share of Common Expenses. Each Unit Owner shall be liable for a proportionate share of the Common Expenses and shall share in the Common Surplus, as set forth in paragraph 4 hereof, but the same shall not vest or create in any Unit Owner the right to withdraw or receive distribution of his share of the Common Surplus. It shall be the personal obligation of each Unit Owner to pay the Association all assessments levied against his or her Unit during the Unit Owner's period of ownership.

6.2 Payments. Assessments and installments thereon paid on or before fifteen (15) days after the day when the same shall become due shall not bear interest, but all sums not so paid on or before fifteen (15) days after the same are due shall bear interest until paid at the rate from time to time established by the Board of Directors, not to exceed the maximum lawful rate nor to be less than twelve (12%) percent per annum. All payments on account shall be first applied to interest and then to the assessment payment first due. If any installment of an assessment remains unpaid thirty (30) days after the same shall become due, the Board of Directors may declare all assessments or installments thereon payable during the next following three (3) month period to be immediately due and payable in full.

6.3 Lien for Assessments. The Association shall have a lien on each Condominium parcel for any unpaid assessments with interest, which lien shall also secure reasonable attorneys' fees incurred by the Association incident to the collection of such assessment or enforcement of such liens. This lien shall be effective upon recording in the Official Public Records of the County, a claim of lien in compliance with the Florida Statutes which shall continue in effect for a period of one year, and thereafter only if an action to enforce the lien is commenced in a court of competent jurisdiction. Such claims of lien shall be signed and verified by an officer of the Association. Upon full payment, the party making payment shall be entitled to a recordable satisfaction of lien. Liens for assessment may be foreclosed by suit brought in the name of the Association in like manner as a foreclosure of a mortgage on real property. In any such foreclosure the owner of the Unit may be required to pay a reasonable rental for the Unit and the Association shall be entitled as a matter of law to the appointment of a receiver to collect the same. The Association may also sue to recover a money judgment for unpaid assessments without waiving the lien securing the same. Where an Institutional Mortgagee or other purchaser of a Unit obtains title to the Unit as a result of the foreclosure of the mortgage or as a result of a conveyance in lieu of foreclosure of the Institutional Mortgage, such acquirer of title, its successors and assigns, shall not be liable for the share of the Common Expenses or assessments pertaining to such Unit or chargeable to the former owner of such Unit which became due prior to acquisition of title in the manner above provided, except as provided in the Condominium Act. Such unpaid share of Common Expenses or assessments shall be deemed

to be Common Expenses collectible from all of the Unit Owners including such acquirer, its successors and assigns.

6.4 Declarant's Obligation to Pay Assessments. Except as provided in subsection 6.3 above and in this subsection, no Unit Owner may be excused from the payment of his proportionate share of the Common Expense unless all Unit Owners are likewise proportionately excused from such payment, except that the Declarant or its successor in interest owning Condominium Units for sale shall be excused from the payment of its share of the Common Expenses for those Units and in all respects during the period of time that it shall have guaranteed that the assessment for Common Expenses of the Condominium imposed upon the Unit Owners other than the Declarant shall not increase over a stated dollar amount per month per Unit, and shall have obligated itself to pay any amount of Common Expenses incurred during that period and not produced by the assessments at the guaranteed level receivable from other Unit Owners.

6.5 Surface Water or Stormwater Management System. Assessments shall also be used for the maintenance and repair of the Surface Water or Stormwater Management System(s) including but not limited to work within retention areas, drainage structures and drainage easements.

7. Association. The operation of the Condominium shall be by the Association, which shall fulfill its functions pursuant to the following provisions:

7.1 Articles of Incorporation. A copy of the Articles of Incorporation of the Association is attached as Exhibit "E."

7.2 By-Laws. A copy of the By-Laws of the Association is attached as Exhibit "F." Paragraph 2 of the By-Laws sets forth the Unit Owner's membership and voting rights in the Association.

7.3 Limitation Upon Liability of Association. Notwithstanding the duty of the Association to maintain and repair parts of the Condominium Property, the Association shall not be liable for injury or damage, other than the cost of maintenance and repair, caused by any latent condition of the property to be maintained and repaired by the Association, or caused by the elements or Unit Owners or other persons.

7.4 Leaseholds, Memberships and Other Use Interests. In addition to the powers of the Association set forth in the Articles of Incorporation and By-Laws, the Association is authorized to enter into agreements, to acquire leaseholds, memberships, or other possessory or use interests in lands or facilities, that are intended to provide enjoyment, recreation or other use or benefit to the Unit Owners. Except for any contemplated agreements or interests described this Declaration or any exhibit hereto, any such agreements entered into after the recording date of this Declaration are subject to the approval of a majority of the Unit Owners. Rentals, membership fees, maintenance fees, or other expenses incurred by the Association under such agreements shall be Common Expenses.

7.5 Right of Access to Units. The Association has the irrevocable right of access to each Unit during reasonable hours, when necessary for the maintenance, repair, or replacement of any Common Elements or of any portion of a Unit to be maintained by the Association pursuant to the Declaration or as necessary to prevent damage to the Common Elements or to a Unit or Units. Each Owner shall provide the Association or the management company designated by the Association current keys to the Unit.

8. Insurance. Insurance, other than title insurance, which shall be carried upon the Condominium Property and the property of the Unit Owners shall be covered by the following provisions:

8.1 Authority of Association to Purchase. All insurance policies upon the Condominium Property shall be purchased by or for the Association for the benefit of the Association, and in case of insurance covering damage to the buildings and their appurtenances, also for the benefit of Unit Owners and their mortgagees as their interests may appear. The Association shall assist in the issuance of certificates of insurance to Unit Owners and their mortgagees. All insurance policies and

endorsements thereon may, at the discretion of the Association, be deposited with the Insurance Trustee.

8.2 Authority of Unit Owners to Purchase. It shall not be the responsibility or duty of the Association to obtain insurance coverage for the personal liability, real or personal property or living expenses of any Unit Owner. Each Unit Owner shall obtain condominium unit owner's insurance coverage (including insurance for improvements and betterments to the Unit made or acquired at the expense of the Owner) at his own expense, provided such insurance may not be of a nature to affect policies purchased by the Association. The Unit Owner's insurance shall comply with the provisions of the Condominiums Act regarding coverage of improvements to the interior of the Unit, such as wall and floor coverings. Such insurance shall be written by the same carrier as that purchased by the Board of Directors pursuant to this Article or shall provide that it shall be without rights of subrogation or contribution against the Association or other Owners. Unit Owners shall furnish the Association copies of all insurance policies obtained by them.

8.3 Coverage. The Association shall use its best efforts to obtain the insurance coverage described herein from companies rated B Plus 8 or better by A.M. Best's Company, or at the next highest available rating if the coverage cannot reasonably be obtained from a company rated B Plus 8, through a licensed Florida insurance agent or broker.

(a) Property Damage. All improvements located on the Common Elements or for which the Association is responsible for maintenance and repair, and all personal property owned by the Association or included in the Common Elements shall be insured in an amount equal to the maximum insurable replacement value, excluding foundation and excavation costs, to the extent such items are customarily insured or insurable, as determined by the Board of Directors of the Association. Such coverage shall afford protection against such risks as from time to time shall be customarily covered with respect to improvements similar in construction, location and use as the improvements on the land, including but not limited to:

(i) Loss or damage by fire or other hazards covered by a standard extended coverage endorsement; and

(ii) Such other risks as from time to time shall be customarily covered with respect to buildings similar in construction, location and use as the buildings on the land, including but not limited to vandalism and malicious mischief, and flood and water damage, if the Condominium is at any time located in a designated flood hazard area.

(b) Public Liability Insurance. Comprehensive general liability insurance providing coverage for property damage, bodily injury and death in amounts not less than \$1,000,000.00 per occurrence or such greater amounts and such additional coverage as may be determined by the Board of Directors of the Association with a cross liability endorsement to cover liabilities of Unit Owners as a group to a Unit Owner, and also with waiver of the insurer's right of subrogation, if reasonably available.

(c) Workmen's Compensation. The Association shall carry workmen's compensation coverage necessary to meet the requirements of law.

(d) Fidelity Bonds. Fidelity bonds shall be obtained by the Association for all persons handling, controlling or disbursing the Association's funds in accordance with the requirements of the Condominium Act. To the extent any of the duties have been delegated to a management company contracting with the Association, the Association shall require the employees of such company performing these duties to likewise be bonded. The amount of such bonds shall be determined by the Directors but shall not be less than a reasonable estimate of the sum of three months' aggregate assessments on all Units managed by the Association or the management company plus reserve funds. The premiums on the bonds shall be paid by the Association, unless the management company provides the bonds as part of its services.

(e) Other. The Association may, at its option, purchase demolition insurance in adequate amounts to cover demolition in the event of destruction and the decision not to rebuild. The Association may also purchase and maintain insurance on commonly owned personal property and such other insurance as it may deem necessary.

8.4 Premiums. Premiums for insurance purchased by the Association shall be a Common Expense. Premiums shall be paid by the Association.

8.5 Insurance Trustee and Share of Proceeds. All insurance policies purchased by the Association shall be for the benefit of the Association and the Unit Owners and their mortgagees as their interests may appear and shall provide that all proceeds in excess of Fifty Thousand Dollars (\$50,000) covering property losses shall be paid to an Insurance Trustee, which shall be a bank or financial institution with trust powers and qualified to do business in the State of Florida, as may from time to time be designated by the Board of Directors of the Association, or in the absence of such designation or as to proceeds less than Fifty Thousand Dollars (\$50,000), then the Board of Directors of the Association, acting as Insurance Trustee. The duty of the Insurance Trustee shall be to receive such proceeds as are paid and hold the same in trust for the purposes elsewhere stated herein and for the benefit of the Association, the Unit Owners and their mortgagees in the following shares, but which shares need not be set forth on the records of the Insurance Trustee:

(a) Common Elements. Proceeds on account of damage to Common Elements shall be held in undivided shares for the Unit Owners of the Condominium, such shares being the same as the share upon termination as shown on Exhibit "D" attached hereto.

(b) Units. Proceeds on account of damage to Units shall be held in the following undivided shares:

(i) When the building is to be restored for the Owners of damaged Units, in proportion to the cost of repairing the damage suffered by each Unit Owner, which cost shall be determined by the Board of Directors of the Association.

(ii) When the building is not to be restored for the Owners of Units in such building, in undivided shares being the same as their respective shares upon termination as shown on Exhibit "D".

(c) Mortgages. In the event a mortgagee endorsement has been issued as to a Unit, the share of the Unit Owner shall be held in trust for the mortgagee and the Unit Owner as their interests may appear; provided, however, that no mortgagee shall have any right to determine or participate in the determination as to whether or not any damaged property shall be reconstructed or repaired except as provided in 9.1(b)(i) and (ii).

8.6 Distribution of Proceeds. Proceeds of insurance policies received by the Insurance Trustee shall be distributed to or for the benefit of the beneficial owners in the following manner:

(a) Expenses of Trustee. If the Insurance Trustee is other than the Board of Directors, then all expenses of the Insurance Trustee shall be first paid or provisions made therefor.

(b) Reconstruction or Repair. If the damage for which the proceeds are paid is to be repaired or reconstructed, the remaining proceeds shall be paid to defray the cost thereof as elsewhere provided. Any proceeds remaining after defraying such costs shall be distributed to the beneficial owners, remittances to Unit Owners and mortgagees being payable jointly to them. This is a covenant for the benefit of any mortgagee of a Unit and may be enforced by such mortgagee.

(c) Failure to Reconstruct or Repair. If it is determined in the manner elsewhere provided that the damage for which the proceeds are paid shall not be reconstructed or repaired, the remaining proceeds shall be distributed to the beneficial owners, remittances to Unit Owners and their mortgagees being payable jointly to them. This is a covenant for the benefit of any mortgagee of a Unit and may be enforced by such mortgagee.

(d) Certificate. In making distribution to Unit Owners, the Insurance Trustee, if other than the Board of Directors, may rely upon a certificate of the Association made by its President and Secretary or by the Association's managing agent as to the names of current Unit Owners and their respective shares of the distribution.

9. Reconstruction or Repair After Casualty.

9.1 Determination to Reconstruct or Repair. If any part of the Condominium Property shall be damaged by casualty, whether or not it shall be reconstructed or repaired shall be determined in the following manner:

(a) Common Elements. If the damaged improvement is a Common Element, the same shall be reconstructed or repaired unless the damages to the building containing such Common Element extend to the Units, in which case the provisions of 9.1(b) shall apply.

(b) Building.

(i) Partial Destruction - If the damaged improvement is one of the buildings and less than ninety (90%) percent of the amount of insurance applicable to such building is forthcoming by reason of such casualty, then the building shall be reconstructed and repaired unless seventy-five (75%) percent of the Unit Owners of Units and all holding first mortgages upon Units contained within such building shall agree in writing that the same shall not be reconstructed or repaired.

(ii) Total Destruction - If the damaged improvement is one of the buildings and ninety (90%) percent or more of the amount of casualty insurance applicable to such building is forthcoming by reason of such casualty, the building shall not be reconstructed or repaired unless within sixty (60) days after casualty seventy-five (75%) percent of the Owners of the Units and all holding first mortgages upon Units contained within such building shall agree in writing that the same shall be reconstructed or repaired.

(c) Certificate. If other than the Board of Directors, the Insurance Trustee may rely upon a certificate of the Association made by its President and Secretary or managing agent to determine whether the Unit Owners have made a decision whether or not to reconstruct or repair.

9.2 Plans and Specifications. Any reconstruction or repair must be substantially in accordance with the plans and specifications of the original building and improvements; or if not, then according to plans and specifications approved by the Board of Directors of the Association and if the damaged property is a building containing Units, by the Owners of all damaged Units therein, which approvals shall not be unreasonably withheld.

9.3 Responsibility. If the damage is only to those parts of Units for which the responsibility of maintenance and repair is that of Unit Owners, then the Unit Owners shall be responsible for reconstruction and repair after casualty. In all other instances the responsibility of reconstruction and repair after casualty shall be that of the Association.

9.4 Estimate of Costs. When the Association shall have the responsibility of reconstruction or repair, prior to the commencement of reconstruction and repair the Association shall obtain reliable and detailed estimates of the cost to repair or rebuild.

9.5 Assessments for Reconstruction and Repair. If the proceeds of insurance are not sufficient to defray the estimated cost of reconstruction and repair by the Association, or if at any time during or after reconstruction and repair the funds for payment of the cost of reconstruction and repair are insufficient, assessments shall be made against Unit Owners in sufficient amounts to provide funds for the payment of such costs. Such assessments on account of damage to Common Elements shall be against all Unit Owners in proportion to the Owner's share in the Common Elements. Such assessments against Unit Owners for damage to Units shall be in proportion to the cost of reconstruction and repair of their respective Units.

9.6 Construction Funds. The funds for the payment of costs for reconstruction and repair after casualty, which shall consist of the proceeds of insurance held by the Insurance Trustee and funds collected by the Association from assessments against Unit Owners shall be disbursed in payment of such costs in the following manner:

(a) Association. If the total assessments made by the Association to provide funds for the payment of reconstruction and repair which is the responsibility of the Association is more than \$50,000.00, then the sums paid upon such assessments shall be deposited by the Association with the Insurance Trustee. In all other cases the Association shall hold the sums paid upon such assessments and shall disburse the same in payment of the costs of reconstruction and repair.

(b) Insurance Trustee. The proceeds of insurance collected on account of a casualty and the sums deposited with the Insurance Trustee by the Association from collection of assessments against Unit Owners shall constitute a construction fund which shall be disbursed in payment of the costs of reconstruction and repair in the following manner:

(i) Unit Owner. The portion of insurance proceeds representing damage for which the responsibility of reconstruction and repair lies with a Unit Owner shall be paid by the Insurance Trustee to the Unit Owner, or if there is a mortgagee endorsement as to such Unit, then to the Unit Owner and the mortgagee jointly, who shall use such proceeds to repair the Unit.

(ii) Association - Lesser Damage - If the amount of the estimated cost of reconstruction and repair which is the responsibility of the Association is less than \$50,000.00, then the construction fund shall be held and disbursed by the Association in payment of such costs.

(iii) Association - Major Damage - If the amount of the estimated costs of reconstruction and repair which is the responsibility of the Association is more than \$50,000.00, then the construction fund shall be disbursed in payment of such costs in the manner required by the Board of Directors of the Association and upon approval of an architect or engineer qualified to practice in the state and employed by the Association to supervise the work.

(iv) Surplus - It shall be presumed that the first monies disbursed in payment of costs of reconstruction and repair shall be from insurance proceeds. If there is a balance in a construction fund after payment of all costs of the reconstruction and repair for which the fund is established, such balance shall be distributed to the beneficial owners of the fund in the manner elsewhere stated; except that part of a distribution to a beneficial owner up to the amount of assessments paid by such owner into the construction fund shall not be made payable to any mortgagee.

(v) Certificate - Notwithstanding the provisions herein, the Insurance Trustee, if other than the Board of Directors of the Association, shall not be required to determine whether or not sums paid by Unit Owners upon assessments shall be deposited by the Association with the Insurance Trustee, nor to determine whether the disbursements from the construction fund are to be made upon the order of the Association or upon approval of an architect or otherwise, nor whether a disbursement is to be made from the construction fund, nor to determine whether surplus funds to be distributed are less than the assessments paid by Owners, nor to determine any other fact or matter relating to its duties hereunder. Instead, the Insurance Trustee, if other than the Board of Directors of the Association, may rely upon a certificate of the Association made by its President and Secretary as to any or all such matters and stating that the sums to be paid are due and properly payable and stating the name of the payee and the amount to be paid provided that when a mortgagee is herein required to be named as payee, the Insurance Trustee shall also name the mortgagee as payee; and further provided that when the Association, or a

mortgagee which is the beneficiary of an insurance policy, the proceeds of which are included in the construction fund so requires, the approval of an architect named by the Association shall be first obtained by the Association.

10. Use Provisions. The use of the Condominium Property shall be in accordance with the following provisions as long as the Condominium exists and the buildings in useful condition exist upon the land:

10.1 Units. The Condominium Property shall be used only as a residential community. Except for the development of the Condominium and the sale of Units by the Declarant, no trade, business, or profession of any kind may be conducted in, on, or from any Unit or the Condominium Property, if such use involves the regular attendance or entry of non-residents to the Unit or otherwise diminishes the residential character of the Condominium. The letting, renting, or leasing of Units for residential purposes shall not constitute a trade or business.

10.2 Common Elements. The Common Elements shall be used only for the purposes for which they are intended in the furnishing of services and facilities for the enjoyment of the Units.

10.3 Leasing. Entire Units may be rented provided the occupancy is only by the lessee and their servants and non-paying social guests and the initial lease term is not less than six (6) months. Notwithstanding any lease provisions to the contrary, all unit leases shall be deemed to include the leasing and the use and enjoyment of the Common Elements during the term of the lease. All leases shall be on forms approved by the Association and shall require that the tenant comply with all provisions of this Declaration, the Articles of Incorporation, By-Laws of the Association, the Rules and Regulations, or other applicable provisions of any law, agreement, or instrument affecting the Condominium. Prior to the occupancy of the Unit by the tenant, the Owner shall provide the Association the name of the tenant, the expected occupancy date and a copy of the fully executed lease. The Unit Owner will be jointly and severally liable with the tenant to the Association for any amount which is required by the Association to repair any damage to the Common Elements resulting from acts or omissions of tenants (as determined in the sole discretion of the Association) or to pay any claim for injury or damage to property caused by the negligence of the tenant. In addition, each tenant shall post with the Association prior to occupancy of the Unit by the tenant a security deposit in an amount from time to time established by the Board of Directors, but not to exceed one month's rent for the Unit to secure the tenant's obligation to reimburse the Association for damage to the Common Elements or Association property. The Association shall keep the security deposits in an escrow account. No rooms may be rented and no transients may be accommodated in a Unit. The Association may promulgate further rules and regulations regarding leasing.

10.4 Regulations. Reasonable regulations concerning the use of the Condominium Property may be made and amended from time to time by the Association as provided by its Articles of Incorporation and By-Laws. Copies of such regulations and amendments thereto shall be furnished by the Association to all Unit Owners and residents of the Condominium.

10.5 Wetlands. No boating, fishing, swimming or bathing is permitted in or on the ponds, lakes or wetlands located on the Condominium Property.

10.6 Construction Matters. In the event a Unit Owner shall elect to install tile flooring in any portion of his Unit, sound insulating materials, such as cork flooring, shall be installed under the tile. No outdoor carpeting may be installed on any porch, balcony, deck or patio appurtenant to a Condominium Unit.

10.7 Proviso. Notwithstanding the foregoing, Declarant shall have the right and privilege to do all things necessary to develop the Condominium Property and sell the Units, including the right to use Units owned by it as a sales office or as model display units for the sale of Units in this Condominium.

11. Notice of Lien or Suit.

11.1 Notice of Lien. A Unit Owner shall give notice, in writing, to the Association of every lien upon his Unit other than mortgages, real estate taxes and special assessments, within five (5) days after the attaching of the lien.

11.2 Notice of Suit. A Unit Owner shall give notice, in writing, to the Association of every suit or other proceeding which may affect the title to his Unit, such notice to be given within five (5) days after the Unit Owner obtains knowledge thereof.

11.3 Failure to Comply. Failure to comply with this sub-section concerning liens will not affect the validity of any judicial suit.

12. Compliance and Default. Each Unit Owner shall be governed by and shall comply with the terms of this Declaration, the By-Laws and the Rules and Regulations adopted pursuant thereto, and said documents as they may be amended from time to time. Failure of the Unit Owner to comply therewith shall entitle the Association or other Unit Owners to the following relief in addition to other remedies provided in this Declaration, the By-Laws and the Condominium Act. All rights, remedies and privileges shall be deemed to be cumulative, and the exercise of any one or more shall not be deemed to constitute an election of remedies nor shall it preclude the party thus exercising the same from exercising such other and additional rights, remedies, or privileges as may be granted to such party by this Declaration, the By-Laws, or at law or in equity.

12.1 Enforcement. The Association is hereby empowered to enforce this Declaration, the By-Laws and Rules and Regulations of the Association, by such means as are provided by the laws of the State of Florida.

12.2 Negligence. A Unit Owner shall be liable for the expense of any maintenance, repair or replacement rendered necessary by his act, neglect or carelessness or by that of any member of his family, his lessees, or his or their guests, invitees, employees, or agents, but only to the extent that such expense is not met by the proceeds of insurance carried by the Association.

12.3 Costs and Attorney's Fees. In any proceeding arising because of an alleged failure of a Unit Owner to comply with the terms of the Declaration, By-Laws, and Rules and Regulations adopted pursuant thereto, as they may be amended from time to time, the prevailing party shall be entitled to recover the costs of the proceeding and such reasonable attorneys' fees as may be awarded by the court.

12.4 No Waiver of Rights. The failure of the Declarant, the Association, or any Unit Owner to enforce any covenant, restriction or other provision of the Condominium Act, this Declaration, the By-Laws, or the Rules and Regulations adopted pursuant thereto, shall not constitute a waiver of the right to do so thereafter.

12.5 St. Johns River Water Management District. The St. Johns River Water Management District shall have the right to enforce, by a proceeding at law or in equity, the provisions contained in this Declaration which relate to the maintenance, operation and repair of the Surface Water or Stormwater Management System.

13. Amendments.

13.1 General. Subject to paragraph 20 and the other provisions of the Declaration relative to amendment, this Declaration may be amended in the manner provided in the Condominium Act, as the same may from time to time be amended or modified; provided however, for so long as Declarant holds any Units for sale in the ordinary course of business, no amendment shall be effective without the joinder of Declarant. No amendment shall be passed which shall materially impair or prejudice the rights of Institutional First Mortgagees (unless required to comply with applicable law or the regulations of the Federal National Mortgage Association, the Federal Home Loan Mortgage Corporation, the Department of Veterans Affairs, or other agency buying or insuring first mortgages) without the written approval of all such Institutional First Mortgagees affected by the amendment.

13.2 Declarant. Subject to the provisions of Section 718.110(4) and (8), as long as the Declarant shall hold fee simple title to any Unit, the Declarant may amend this Declaration, to comply with the requirement of any government agency or instrumentality or an Institutional First Mortgagee willing to make, insure or guarantee loans for the development of the Condominium, or to make, insure, guarantee, or purchase permanent mortgage loans secured by a Unit, or any amendment necessary to comply with governmental laws, regulations or requirements applicable to the Condominium, or any amendment to correct errors or inconsistencies in this Declaration or the Articles or By-Laws of the Association, or to exercise other amendment rights specifically reserved herein. Such amendments shall be effective without the joinder of the Association or any record Owner of any Unit, or the joinder of any owner of any lien thereon; provided, however, that no such amendment shall adversely affect the lien or priority of any previously recorded Institutional First Mortgage as it affects a Unit, or change the size or dimensions of any Unit not owned by the Declarant.

13.3 Proviso. Provided however, that no amendment shall change the configuration or size of any Unit in any material fashion, materially alter or modify the appurtenances to the Unit or change the proportion or percentage by which the Unit Owner shares the Common Expenses and Common Surplus, unless the record Owner of the Unit concerned and all record Owners of liens on the Unit shall join in the execution of the amendment and unless all the record Owners of all other Units approve the amendment.

13.4 Requirement of Reasonable Consent. Whenever this Declaration, the Articles or By-Laws requires the consent, joinder or approval of any amendment by the owner or holder of any mortgage or other lien, such consent, joinder or approval shall not be unreasonably withheld or delayed.

13.5 Surface Water or Stormwater Management System. Any amendment to this Declaration which alters any provision relating to the Surface Water or Stormwater Management System, beyond maintenance in its original condition, including the water management portions of the Common Elements, must have the prior approval of the St. Johns River Water Management District.

14. Termination. The Condominium may be terminated in the following manner:

14.1 Agreement. The Condominium may be terminated at any time by approval, in writing, of all of the Owners of the Condominium and by at least sixty-seven percent (67%) of the record owners of mortgages upon Units therein owned by Institutional First Mortgagees that have requested notice from the Association under paragraph 15 hereof.

14.2 Total Destruction or Taking of the Buildings. If all of the buildings, as a result of common casualty are damaged within the meaning of 9.1(b)(ii) and it is decided as therein provided that such buildings shall not be reconstructed or repaired, or if taken by eminent domain, then the condominium form of ownership will thereby terminate without agreement and the following shall be effective: The Owners of the Units shall thereupon be the Owners, as tenants in common, of the Condominium Property, the insurance or eminent domain proceeds, and the assets of the Association. The shares of such tenants in common shall be as shown on Exhibit "D" attached hereto.

14.3 General Provisions. Upon termination of the Condominium, the mortgagee and lienor of a Unit Owner who shall thereby become tenants in common, shall have a mortgage and lien solely and exclusively upon the undivided share of such tenancy in common in and to the lands and other properties and rights which he may receive by reason of such termination or exclusion. The termination of the Condominium shall be evidenced by a certificate of the Association executed by its president and Secretary certifying as to the facts affecting the termination, which certificate shall become effective upon being recorded in the Official Public Records of the County.

14.4 Amendment. This section concerning termination cannot be amended without consent of not less than eighty percent (80%) of the total voting interests in the Association.

15. Additional Rights of Institutional First Mortgagees. In addition to any rights provided elsewhere in this Declaration, any Institutional First Mortgagee or the holder, insurer or guarantor of any first mortgage on a Unit who requests in writing to the Association for the items provided in this paragraph shall have the following rights:

15.1 Annual Financial Statements of Association. To be furnished with at least one copy of the annual financial statement and report of the Association, including a detailed statement of annual carrying charges, or income collected, and operating expenses. The financial statement and report shall be furnished within sixty (60) days following the end of each fiscal year.

15.2 Notice of Meetings. To be given written notice by the Association of a meeting of the Unit Owners to be held for the purpose of considering any proposed amendment to this Declaration of Condominium, or to the Articles of Incorporation or By-Laws of the Association, which notice shall state the nature of the Amendment being proposed.

15.3 Notice of Defaults. To be given written notice of any default by any Owner of a Unit encumbered by mortgage in the performance of such mortgagor's obligations under the Declaration, Articles, By-Laws or Regulations which is not cured within sixty (60) days. The notice shall be given in writing and shall be sent to the principal office of such Institutional First Mortgagee, or other parties identified in this paragraph or to the place which it or they may designate in writing to the Association from time to time.

15.4 Insurance Endorsements. To be given an endorsement of the policies covering the Common Elements and Limited Common Elements requiring that such Institutional First Mortgagee or other parties identified in this paragraph be given any notice of cancellation or material modification provided for in such policy.

15.5 Examination of Books and Records. Upon reasonable notice, to examine the books and records of the Association including a current copy of the Declaration of Condominium and the Articles of Incorporation and By-Laws of the Association during normal business hours.

15.6 Notice of Casualty or Condemnation Loss. To be given written notice by the Association of any casualty or condemnation loss that affects a material portion of the Condominium Property or any Unit encumbered by its mortgage.

16. Severability. The invalidity in whole or in part of any covenant or restriction or any paragraph, subparagraph, sentence, clause, phrase or word or other provision of this Declaration, the Articles, the By-Laws, the Rules and Regulations of the Association, and any exhibits attached hereto, shall not affect the remaining portions thereof.

17. Intent. It is the intent of the Declarant to create a condominium pursuant to Chapter 718, Florida Statutes, and pursuant to the common laws of the State of Florida as they may exist on the date this Declaration is filed. In the event that the Condominium herein created by this Declaration shall fail in any respect to comply with Chapter 718, Florida Statutes, then the common law as the same exists on the filing date of said Declaration shall apply. The condominium hereby created shall be governed in accordance with the several laws of the State of Florida, this Declaration, the Articles of Incorporation and the By-laws of the Association and all other instruments and exhibits attached to or made a part of this Declaration of Condominium.

18. Eminent Domain. If all or any part of the Common Elements shall be taken, injured, or destroyed by eminent domain, each Unit Owner shall be entitled to notice of such taking and to participate through the Association in all condemnation and other proceedings. Any damages shall be for the taking, injury, or destruction as a whole and shall be collected by the Association and distributed by it among Unit Owners in proportion to their respective undivided interests in the Common Elements or Limited Common Elements so taken, injured, or destroyed, except that such funds as are deemed by the Board of Directors necessary or appropriate to be applied to the repair or restoration of property so injured or destroyed may be so applied.

19. Covenants Running with the Land. All provisions of this Declaration of Condominium and all attachments thereto shall be construed to be covenants running with the land and with any part thereof or interest therein, including but not limited to every Unit Owner and claimant of the property or any part thereof or interest therein, and his heirs, executors, administrators, successors and assigns shall be bound thereby.

20. Phased Development. The Declarant reserves the right, but shall not have the obligation, to develop in one or more additional phases and hereafter to submit in the sequence determined by Declarant to the condominium form of ownership under the terms and conditions of this Declaration and the Condominium Act, all or part of the real property more particularly described in Exhibit "B" attached to this Declaration and identified therein as the "Future Phases." The enumeration of phases in Exhibit "B" shall not be determinative of the sequence in which phases are added to the Condominium, and Declarant may submit phases in any sequence it determines. Timeshare estates shall not be created with respect to Units in any phase of the Condominium.

20.1 Procedure. A Future Phase shall become part of this Condominium upon the election of the Declarant and the recordation of an amendment to this Declaration, executed only by Declarant, extending the terms and conditions of this Declaration to the Future Phase, without the consent of any person or entity, except the consent of the Department of Veterans Affairs ("VA") shall be required if the VA is then guaranteeing any mortgages encumbering Units and the addition of the Future Phase(s) does not substantially conform to the phased development plan described herein.

20.2 Future Phase Descriptions. A plot plan and survey showing the approximate location of the improvements located on each Future Phase are also set forth in Exhibit "B." Declarant reserves the right without the consent of any person or entity to make non-material changes in the legal description of a phase and to amend the provisions of this paragraph and the phase plan attached hereto as Exhibit "B," provided that the amendments are consistent with the provisions of Section 718.403(6) of the Condominium Act. Declarant reserves the right to modify the plot plan as to building, driveway, parking and other improvement locations, to adjust for setback requirements, soil conditions, wetlands jurisdictional areas, and other matters affecting the construction of the improvements. Declarant reserves the right to develop all or some of the other Future Phases for uses other than as a part of this Condominium. As set forth in Exhibit "G," Declarant reserves the right to modify the easement areas subject to the Declaration of Access and Utilities Easements, provided that the modified easement area continues to provide adequate ingress and egress and Utility Services to the Condominium Property.

20.3 Impact. The impact of the completion of Future Phase upon the Condominium initially created by this Declaration ("Phases 1, 2 and 3") will be to cause the Future Phase land and improvements located thereon to be owned jointly by the Owners of this Condominium as Common Elements. As to Phases 1, 2 and 3, the addition of the Future Phases will: (a) increase the members of the Association; (b) increase the number Units in the Condominium and the number of Units using the common facilities; (c) reduce an Owner's fractional undivided share of the Common Elements and the Common Expenses as described below; and (d) reduce an Owner's fractional share of the cost of maintaining the recreational facilities and other portions of the Common Elements.

20.4 Unit and Building Descriptions. Under Declarant's present development plan, if all Future Phases are added, the maximum number of buildings containing Units will be fifteen (15) and the maximum number of Units will be two hundred and forty (240). As to all Future Phases, the minimum size of a Unit shall be approximately one thousand (1000) square feet and maximum size of a Unit shall be approximately two thousand (2000) square feet.

20.5 Undivided Share of Common Elements, Common Expenses and Common Surplus. As each Future Phase is added, the undivided share of Common Elements, Common Expenses and Common Surplus of the Units in Phases 1, 2 and 3 and the Units of Future Phases that have been previously added to the Condominium, shall be recalculated using the following formula: Each Unit's fractional share equals one (1) divided by the cumulative number of Units submitted to the condominium form of ownership.

20.6 Addition of Phases. Declarant's right to unilaterally add the Future Phase to this Condominium expires seven (7) years from the date of recording of this Declaration.

20.7 No Encumbrance. Except as set forth in Exhibit "G" attached hereto, the provisions of this Declaration shall not constitute an encumbrance on or grant to the Association or a Unit Owner or any other party of any right, claim or interest in any Future Phase until, if the Declarant so elects, such Future Phase is added to this Condominium in accordance with this Declaration, and then the encumbrance, right, claim or interest, if any, shall extend only to the area of the Future Phase as added.

20.8 Recreational Facilities and Areas. The recreational areas and common facilities described on Exhibit "B" as being in Phases 1, 2 and 3 and the personal property described in the Declarant's Public Offering Statement for Phases 1, 2 and 3 will be owned as Common Elements by all Unit Owners, including Owners of Units in Future Phases. Declarant reserves the right to add the additional recreational facilities depicted on Exhibit "B" on the Future Phase lands, as Common Elements of the Condominium. The types of recreational or common facilities that may be added to the Condominium as Future Phases are a general purpose meeting and recreational center with a swimming pool and a building containing a multi-purpose reception-gathering area, exercise room, a screened porch and a covered patio. Such additional recreational facilities shall be added as Common Elements of the Condominium, only if the Future Phases in which they are located are added to the Condominium as described in this paragraph.

21. Other Agreements of the Association; Co-Ownership of Roadway and Common Facilities. As alternatives to the submission of Future Phases 16, 19, 20 and 22 to the condominium form of ownership as described in paragraph 20, Declarant reserves the right with reference to Future Phases 16, 19, 20 and 22 and the improvements located thereon (the "Common Roadway and Utility Facilities"): (a) to convey the same to the Association in fee simple; or (b) to convey undivided interests therein to the Association and to the owner or owners of the lands adjacent to the Common Roadway and Utility Facilities (or an association of such owners) as tenants in common, subject to the Easement Agreement and other matters of record. If Declarant elects the second of these alternatives, the Association is authorized and shall enter into a tenants in common agreement with the said owner or owners (or an association of such owners) to provide for: (i) the on-going administration, maintenance, repair and replacement of the Common Roadway and Utility Facilities and the establishment of adequate reserves for such purposes; (ii) further improvement of the Common Roadway and Utility Facilities; (iii) the rights, privileges and obligations of the Association and the said owner or owners, (or an association of such owners) and their respective members, as owners of the Common Roadway and Utility Facilities; (iv) other matters pertaining to the joint ownership, use and maintenance of the Common Roadway and Utility Facilities.

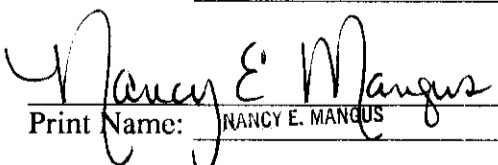
IN WITNESS WHEREOF, the Declarant has executed this Declaration of Condominium this 27th day of August, 2001.


Signed, sealed and delivered
in the presence of:

Southern Grove I of Jacksonville, LLC,
a Florida limited liability company


Print Name: BERT C. SIMON


By: Finlay Properties, Inc.,
a New Hampshire corporation,
Manager


Print Name: NANCY E. MANGUS


By: _____
Print Name: Christopher C. Finlay
Title: President

STATE OF FLORIDA
COUNTY OF DUVAL

The foregoing instrument was acknowledged before me this 27th day of August, 2001, by Christopher C. Finlay, as President of Finlay Properties, Inc., a New Hampshire corporation, the manager of Southern Grove I of Jacksonville, LLC, a Florida limited liability company, on behalf of the company. He/she is personally known to me or has produced _____ as identification.



Notary Public, State of Florida at Large
BERT C. SIMON

Print Name

My commission expires:

My commission number is:

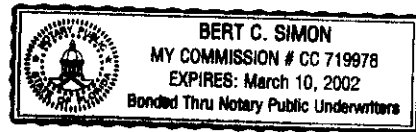


EXHIBIT LIST

Exhibit "A"	Legal Description of Initial Phase
Exhibit "B"	Legal Description of Future Phases and Graphic Description
Exhibit "C"	Surveyor's Certificate
Exhibit "D"	Undivided Fractional Share in Common Elements, Common Expenses and Common Surplus
Exhibit "E"	Articles of Incorporation
Exhibit "F"	By Laws
Exhibit "G"	Declaration of Access and Utilities Easement

February 27, 2001

SOUTHERN GROVE

PHASE 1: (Building 100)

Part of the F. Richard Grant, Section 52, Township 2 South, Range 27 East, Duval County, Florida, more particularly described as follows:

Commence at the Southeast corner of Lot 9, Block 5, **AZALEA TERRACE**, as recorded in Plat Book 24, Pages 36 and 36A of the Current Public Records of said County; thence South 05°-35'-20" East, 573.70 feet, along the West line of said Block 5, to the **POINT OF BEGINNING**; thence continue South 05°-35'-20" East, 110.30 feet; thence North 83°-26'-30" West, 162.94 feet; thence North 06°-33'-30" East, 77.81 feet, to the Point of Curve of a curve, concave to the Southeast and having a radius of 219.50 feet; thence around and along said curve, through a central angle of 10°-22'-11", an arc distance of 39.73 feet (chord bearing and distance of North 11°-44'-35" East, 39.67 feet), to its Point of Tangency; thence North 16°-53'-41" East, 11.96 feet; thence South 73°-04'-19" East, 44.50 feet; thence North 52°-03'-28" East, 41.17 feet; thence South 50°-45'-32" East, 40.05 feet; thence South 46°-25'-19" East, 34.0 feet, to the **POINT OF BEGINNING**.

Containing 19238.38 square feet and/or 0.4417 acres.

February 27, 2001

SOUTHERN GROVE
PHASE 2: (Building 200)

Part of the F. Richard Grant, Section 52, Township 2 South, Range 27 East, Duval County, Florida, more particularly described as follows:

Commence at the Southeast corner of Lot 9, Block 5, **AZALEA TERRACE**, as recorded in Plat Book 24, Pages 36 and 36A of the Current Public Records of said County; thence South $05^{\circ}-35'-20''$ East, 573.70 feet, along the West line of said Block 5; thence North $46^{\circ}-25'-19''$ West, 34.00 feet; thence North $50^{\circ}-45'-32''$ West, 40.05 feet, to the **POINT OF BEGINNING**; thence South $52^{\circ}-03'-28''$ West, 41.17 feet; thence North $73^{\circ}-04'-19''$ West, 44.50 feet; thence North $16^{\circ}-55'-41''$ East, 41.67 feet, to the Point of Curve of a curve, concave to the West and having a radius of 280.50 feet; thence around and along said curve, through a central angle of $10^{\circ}-22'-11''$, an arc distance of 50.70 feet (chord bearing and distance of North $11^{\circ}-44'-36''$ East, 50.70 feet), to its Point of Tangency; thence North $06^{\circ}-33'-30''$ East, 46.64 feet; thence North $83^{\circ}-26'-30''$ West, 61.00 feet; thence South $06^{\circ}-33'-30''$ West, 46.64 feet, to the Point of Curve of a curve, concave to the West and having a radius of 219.50 feet; thence around and along said curve; through a central angle of $10^{\circ}-22'-11''$, an arc distance of 39.73 feet (chord bearing and distance of South $11^{\circ}-44'-36''$ West, 39.67 feet), to its Point of Tangency; thence South $16^{\circ}-55'-41''$ West, 54.63 feet, to the Point of Curve of a curve, concave to the East and having a radius of 280.50 feet; thence around and along said curve, through a central angle of $09^{\circ}-01'-22''$, an arc distance of 44.17 feet (chord bearing and distance of South $12^{\circ}-25'-00''$ West, 44.13 feet); thence North $82^{\circ}-05'-41''$ West, 33.70 feet; thence North $06^{\circ}-33'-51''$ East, 11.72 feet; thence North $64^{\circ}-31'-45''$ West, 62.61 feet; thence North $02^{\circ}-13'-53''$ East, 47.85 feet; thence North $01^{\circ}-04'-01''$ East, 44.13 feet; thence North $11^{\circ}-05'-40''$ West, 55.89 feet; thence North $15^{\circ}-15'-27''$ East, 34.72 feet; thence North $45^{\circ}-11'-46''$ East, 34.41 feet; thence South $57^{\circ}-08'-09''$ East, 31.67 feet; thence South $72^{\circ}-41'-29''$ East, 55.96 feet; thence North $86^{\circ}-50'-28''$ East, 36.21 feet; thence South $56^{\circ}-34'-03''$ East, 42.10 feet; thence South $44^{\circ}-23'-24''$ East, 35.69 feet; thence South $84^{\circ}-22'-27''$ East, 30.41 feet; thence South $05^{\circ}-36'-30''$ West, 20.17 feet; thence South $36^{\circ}-04'-52''$ West, 34.52 feet; thence South $01^{\circ}-35'-40''$ East, 36.22 feet; thence South $38^{\circ}-03'-13''$ East, 39.25 feet, to the **POINT OF BEGINNING**.

Containing 32,019.57 square feet and/or 0.7351 acres.

SOUTHERN GROVE**PHASE 3: (Building 300)**

Part of the F. Richard Grant, Section 52, Township 2 South, Range 27 East, Duval County, Florida, together with part of Lot 5A, COMMISSIONER'S SUBDIVISION OF THE BARTLEY ESTATE, according to the plat thereof recorded in Plat Book 7, Page 24 of the Current Public Records of Duval County, Florida, more particularly described as follows:

Commence at the Southeast corner of Lot 9, Block 5, AZALEA TERRACE, as recorded in Plat Book 24, Pages 36 and 36A of the Current Public Records of said County; thence South $05^{\circ}-35'-20''$ East, 733.10 feet, along the West line of said Block 5; thence North $83^{\circ}-26'-30''$ West, 426.37 feet; thence North $06^{\circ}-33'-30''$ East, 36.0 feet, to the Point of Curve of a curve, concave to the Northeast and having a radius of 131.50 feet; thence around and along said curve, through a central angle of $12^{\circ}-59'-27''$, an arc distance of 29.81 feet (chord bearing and distance of North $76^{\circ}-56'-47''$ West, 29.75 feet), to its Point of Tangency; thence North $70^{\circ}-27'-03''$ West, 38.17 feet; thence North $19^{\circ}-32'-57''$ East, 12.00 feet, to the POINT OF BEGINNING; thence North $70^{\circ}-27'-03''$ West, 29.99 feet, to the Point of Curve of a curve, concave to the Southwest and having a radius of 180.50 feet; thence around and along said curve, through a central angle of $12^{\circ}-59'-27''$, an arc distance of 40.92 feet (chord bearing and distance of North $76^{\circ}-56'-46''$ West, 40.84 feet), to its Point of Tangency; thence North $83^{\circ}-26'-30''$ West, 153.97 feet, to the Point of Curve of a curve, concave to the Northeast and having a radius of 44.50 feet; thence around and along said curve, through a central angle of $90^{\circ}-00'-00''$, an arc distance of 62.93 feet (chord bearing and distance of North $38^{\circ}-26'-30''$ West, 62.93 feet), to its Point of Tangency; thence North $06^{\circ}-33'-30''$ East, 28.16 feet; thence South $83^{\circ}-26'-30''$ East, 64.50 feet; thence North $06^{\circ}-33'-30''$ East, 12.50 feet; thence North $49^{\circ}-43'-10''$ East, 105.57 feet; thence South $14^{\circ}-20'-48''$ East, 14.96 feet; thence South $63^{\circ}-21'-17''$ East, 14.07 feet; thence North $83^{\circ}-04'-19''$ East, 56.82 feet; thence South $53^{\circ}-26'-12''$ East, 47.63 feet; thence South $21^{\circ}-59'-59''$ East, 49.81 feet; thence South $50^{\circ}-51'-12''$ East, 26.64 feet; thence South $03^{\circ}-51'-51''$ East, 42.04 feet; thence South $05^{\circ}-25'-26''$ East, 23.00 feet; thence North $70^{\circ}-27'-03''$ West, 35.97 feet; thence South $19^{\circ}-32'-57''$ West, 31.55 feet, to the POINT OF BEGINNING.

Containing 35,066.66 square feet and/or 0.805 acres.

As to Phase 1, Phase 2 and Phase 3:

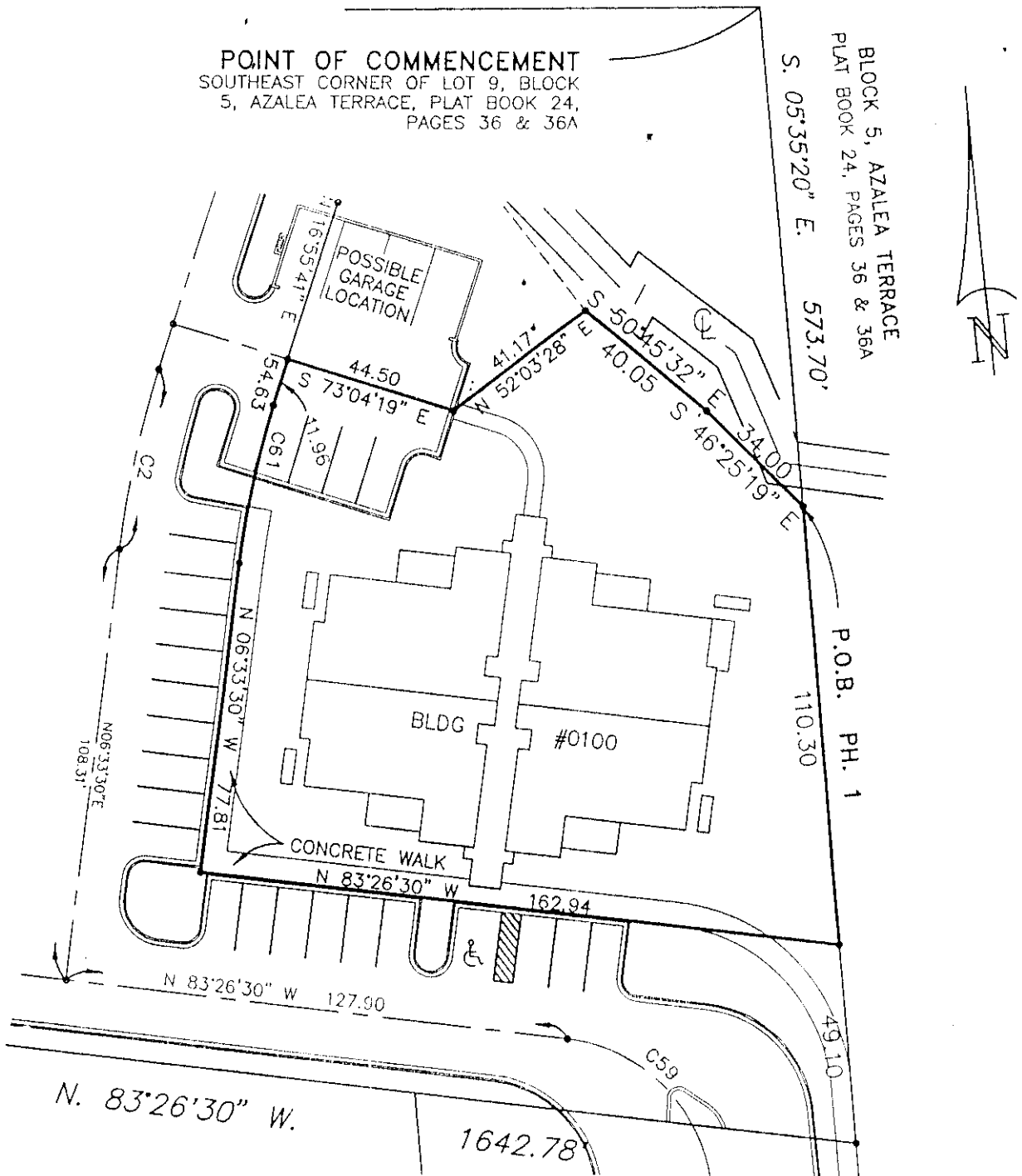
Together with those non-exclusive easement rights for access, ingress and egress as set forth in Exhibit "A" to those Warranty Deeds both dated January 9, 1985 and recorded in Official Records Volume 5903, page 1131 and Volume 5903, page 1135 of the Public Records of Duval County, Florida.

SOUTHERN GROVE CONDOMINIUMS

PHASE 1

BLOCK 5, AZALEA TERRACE
PLAT BOOK 24, PAGES 36 & 36A

Book 10129 Page 39



CURVE TABLE

CURVE	RADIUS	LENGTH	TANGENT	BEARING	CHORD	DELTA
C2	250.00	45.25	22.69	S11°44'36\"W	45.18	10°22'11\"
C59	42.00	39.81	21.55	N56°17'04\"W	38.34	54°18'53\"
C61	219.50	39.73	19.92	S11°44'35\"W	39.67	10°22'11\"

LEGEND:

- ⌋ CONCRETE MONUMENT
- IRON PIPE OR ROD
- ⚡ OVERHEAD ELECTRIC
- ⌈ OVERHEAD TELEPHONE
- ⊗ CROSS-CUT IN CONCRETE
- X FENCE

Best determined from an inspection of Flood Insurance Rate Map 120077 0226 E dated 8-15-89, the lands/house surveyed lie in Zone "X".

ELLIS, CURTIS & KOOKER, INC.

LAND SURVEYORS AND PLANNERS
(LB # 3080)

1660 EMERSON STREET
JACKSONVILLE, FLORIDA 32207
(904) 396-6334
FAX (904) 396-9997

5531 BRANDIES AVENUE
CALLAHAN, FLORIDA 32011
(904) 879-9161
FAX (904) 396-9997

GENERAL NOTES:

- 1.) This is a: Map only.
- 2.) No abstract of Title furnished.
- 3.) Not abstracted for easements.
- 4.) Basis of Bearings: Assumed S. 05°-35'-20" E. along the West line of Block 5.



Not valid unless Surveyor's Official Seal is embossed hereon.

Harlo G. Everett, Jr.
HARLO G. EVERETT, JR.
Certificate No. 3287
LOUIS J. EVERETT
Certificate No. 4099
Professional Surveyors & Mappers
State of Florida

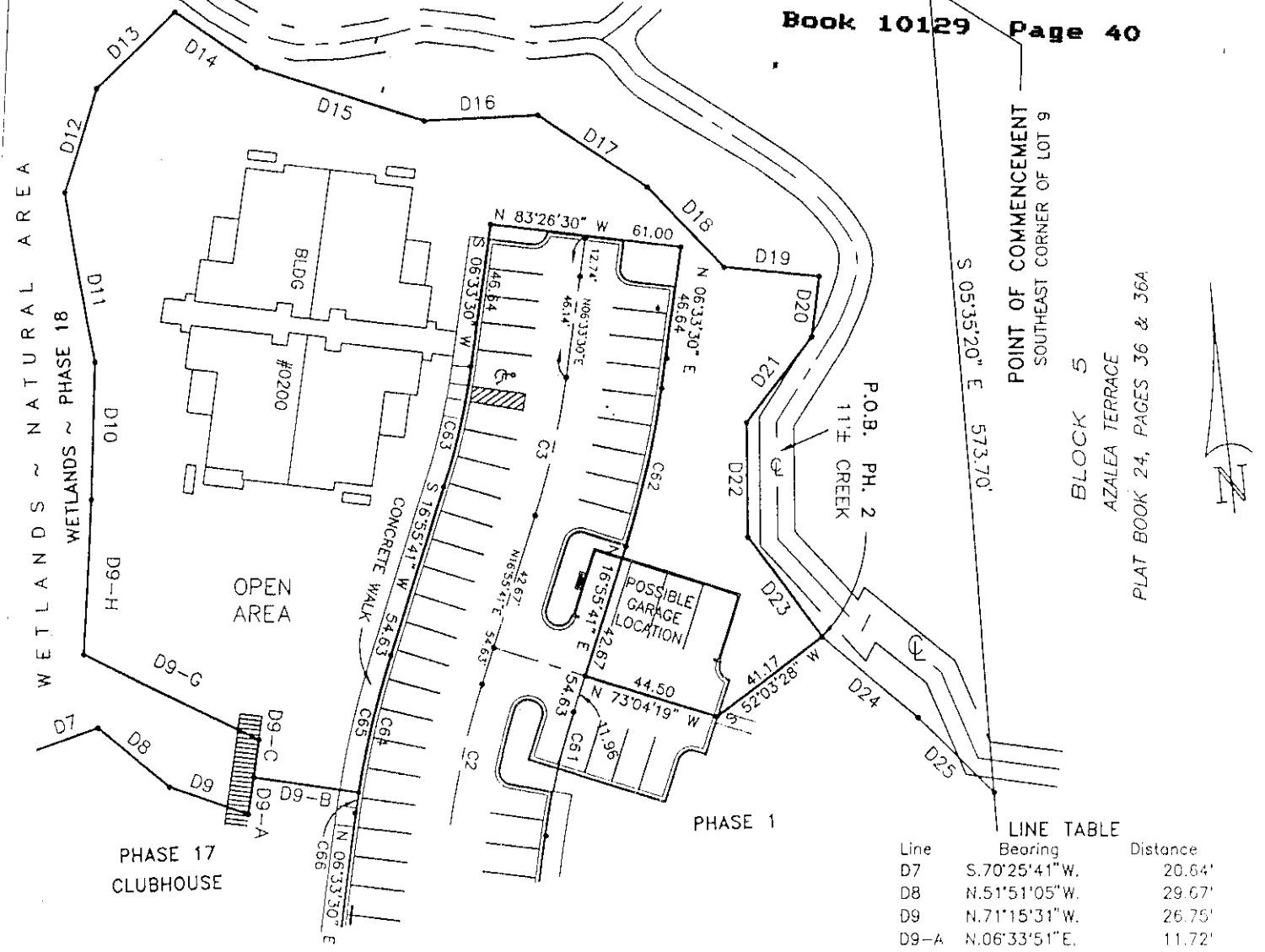
SCALE: 1"=40' DATE: 3-6-01 FIELD BOOK _____ PAGE _____ DRAFTSMAN: H G E ORDER # 00813D - A

SOUTHERN GROVE CONDOMINIUMS PHASE 2

LOT 9

LOT 8

Book 10129 Page 40

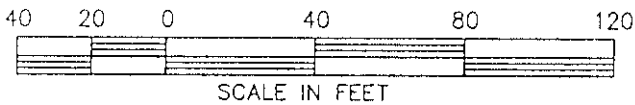


BLOCK 5
 AZALEA TERRACE
 PLAT BOOK 24, PAGES 36 & 36A

PHASE 1

LINE TABLE

Line	Bearing	Distance
D7	S.70°25'41"W.	20.64'
D8	N.51°51'05"W.	29.67'
D9	N.71°15'31"W.	26.75'
D9-A	N.06°33'51"E.	11.72'
D9-B	N.82°05'41"W.	33.70'
D9-C	N.06°33'51"E.	11.72'
D9-G	N.64°31'45"W.	62.61'
D9-H	N.02°13'53"E.	47.85'
D10	N.01°04'01"E.	44.13'
D11	N.11°05'40"W.	55.89'
D12	N.15°15'27"E.	34.72'
D13	N.45°11'46"E.	34.41'
D14	S.57°08'09"E.	31.67'
D15	S.72°41'29"E.	55.95'
D16	N.86°50'28"E.	36.21'
D17	S.56°34'03"E.	42.10'
D18	S.44°23'24"E.	35.69'
D19	S.84°22'27"E.	30.41'
D20	S.05°36'30"W.	20.17'
D21	S.36°04'52"W.	34.52'
D22	S.01°35'40"E.	36.22'
D23	S.38°03'18"E.	39.25'
D24	N.50°45'32"W.	40.05'
D25	N.46°25'19"W.	34.00'



CURVE TABLE

CURVE	RADIUS	LENGTH	TANGENT	BEARING	CHORD	DELTA
C2	250.00	45.25	22.69	S11°44'38"W	45.18	10°22'11"
C3	250.00	45.25	22.69	N11°44'36"E	45.18	10°22'11"
C62	280.50	50.77	25.45	N11°44'36"E	50.70	10°22'11"
C63	219.50	39.73	19.92	S11°44'36"W	39.67	10°22'11"
C64	280.50	50.77	25.45	N11°44'35"E	50.70	10°22'11"
C65	280.50	44.17	22.13	S12°25'00"W	44.13	09°01'22"

LEGEND:

- CONCRETE MONUMENT
- IRON PIPE OR ROD
- O/E OVERHEAD ELECTRIC
- O/T OVERHEAD TELEPHONE
- x CROSS-CUT IN CONCRETE
- ←-X FENCE

As best determined from an inspection of Flood Insurance Rate Map: 120077 0226 E dated 8-15-89, the lands/house surveyed lie in Zone "X".

ELLIS, CURTIS & KOOKER, INC.

LAND SURVEYORS AND PLANNERS
(LB # 3080)

1660 EMERSON STREET
JACKSONVILLE, FLORIDA 32207
(904) 396-6334
FAX (904) 396-9997

5531 BRANDIES AVENUE
CALLAHAN, FLORIDA 32011
(904) 879-9161
FAX (904) 396-9997

GENERAL NOTES:

- 1.) This is a: Map only.
- 2.) No abstract of Title furnished.
- 3.) Not abstracted for easements.
- 4.) Basis of Bearings: Assumed N. 83°-26'-30" W. along the North line of Beach Boulevard.



Hario G. Everett, Jr. P.L.S. No. 3287
 Louis J. Everett P.L.S. No. 4099
 Professional Surveyors and Mappers
 State of Florida

Not valid unless Surveyor's Official seal is embossed hereon.

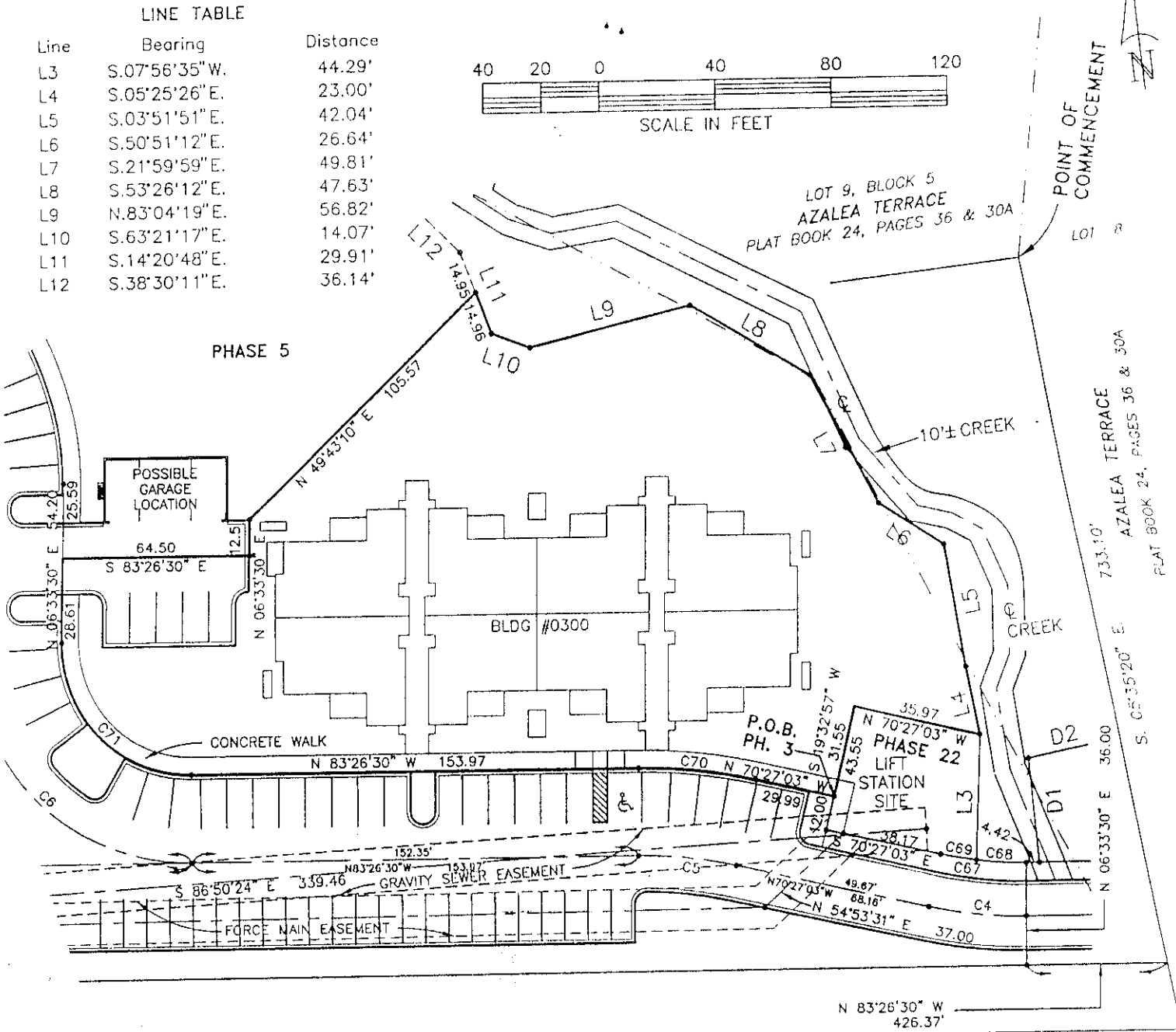
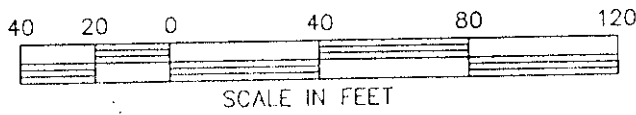
SCALE: 1"=40' DATE: 4-4-01 FIELD BOOK _____ PAGE _____ DRAFTSMAN: H G E ORDER # 00813 - B

DRAWER NO. 7

SOUTHERN GROVE CONDOMINIUMS PHASE 3

CURVE TABLE						
CURVE	RADIUS	LENGTH	TANGENT	BEARING	CHORD	DELTA
C4	150.00	34.01	17.08	N76°56'46"W	33.94	12°59'27"
C5	150.00	34.01	17.08	N76°56'46"W	33.94	12°59'27"
C6	75.00	117.81	75.00	N38°26'30"W	106.07	90°00'00"
C67	131.50	29.81	14.97	S76°56'47"E	29.75	12°59'27"
C68	131.50	23.11	11.58	N78°24'28"W	23.08	10°04'05"
C69	131.50	6.71	3.35	N71°54'44"W	6.71	02°55'22"
C70	180.50	40.92	20.55	N76°56'46"W	40.84	12°59'27"
C71	44.50	69.90	44.50	N38°26'30"W	62.93	90°00'00"

Line	Bearing	Distance
L3	S.07°56'35"W.	44.29'
L4	S.05°25'26"E.	23.00'
L5	S.03°51'51"E.	42.04'
L6	S.50°51'12"E.	26.64'
L7	S.21°59'59"E.	49.81'
L8	S.53°26'12"E.	47.63'
L9	N.83°04'19"E.	56.82'
L10	S.63°21'17"E.	14.07'
L11	S.14°20'48"E.	29.91'
L12	S.38°30'11"E.	36.14'



LEGEND:

- CONCRETE MONUMENT
- IRON PIPE OR ROD
- O/E OVERHEAD ELECTRIC
- O/T OVERHEAD TELEPHONE
- X CROSS-CUT IN CONCRETE
- X-X FENCE

As best determined from an inspection of Flood Insurance Rate Map: 120077 0226 E dated 8-15-89, the lands/house surveyed lie in Zone "X".

ELLIS, CURTIS & KOOKER, INC.
LAND SURVEYORS AND PLANNERS
(LB # 3080)

1660 EMERSON STREET
JACKSONVILLE, FLORIDA 32207
(904) 396-6334
FAX (904) 396-9997

5531 BRANDIES AVENUE
CALLAHAN, FLORIDA 32011
(904) 879-9161
FAX (904) 396-9997

GENERAL NOTES:

- 1.) This is a: Map only.
- 2.) No abstract of Title furnished.
- 3.) Not abstracted for easements.
- 4.) Basis of Bearings: Assumed N. 83°-26'-30" W. along the North line of Beach Boulevard.

Harlo G. Everett, Jr.

Harlo G. Everett, Jr. P.L.S. No. 3287
Louis J. Everett P.L.S. No. 4099
Professional Surveyors and Mappers
State of Florida

Not valid unless Surveyor's Official seal is embossed hereon.

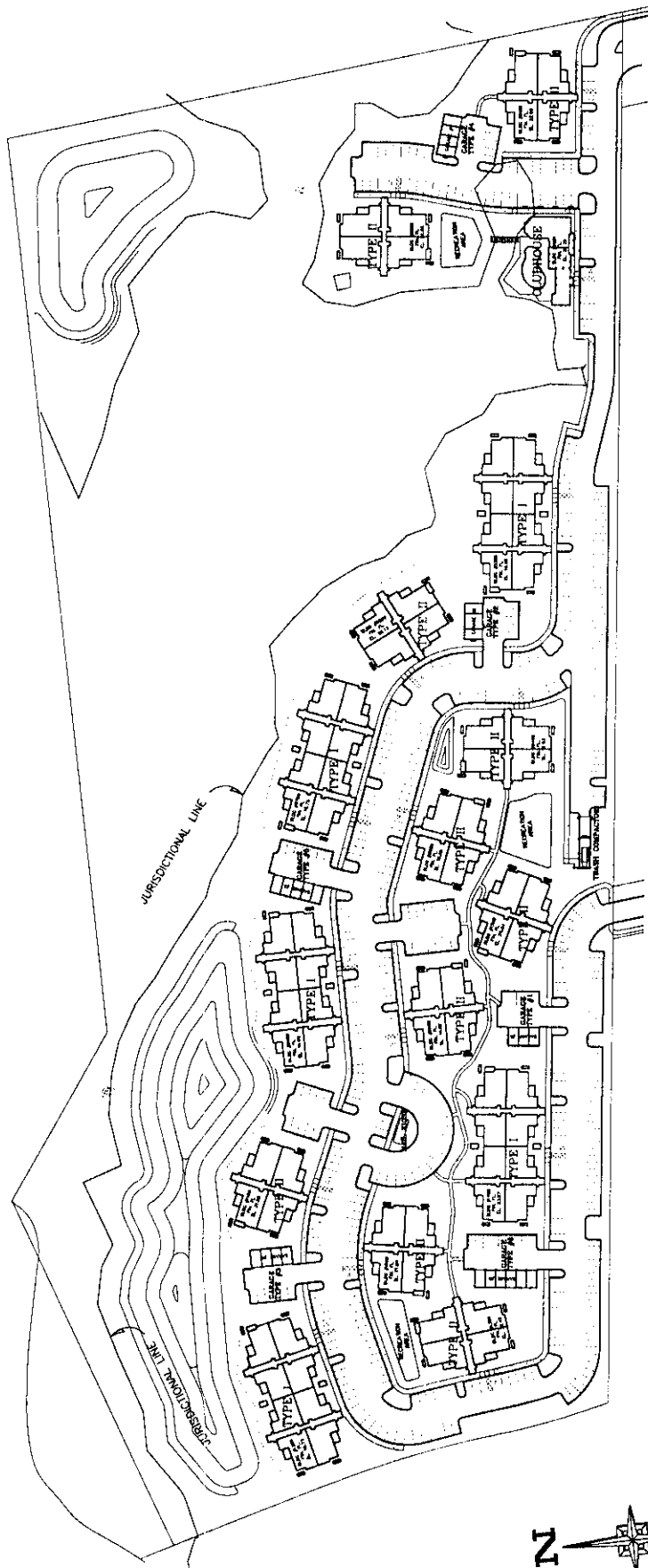
SCALE: 1"=40' DATE: 4-4-01 FIELD BOOK _____ PAGE _____ DRAFTSMAN: H G E ORDER # 00813 - B

DRAWER NO. 7

EXHIBIT "B"

Southern Grove Condominiums

Mar. 7, 2001



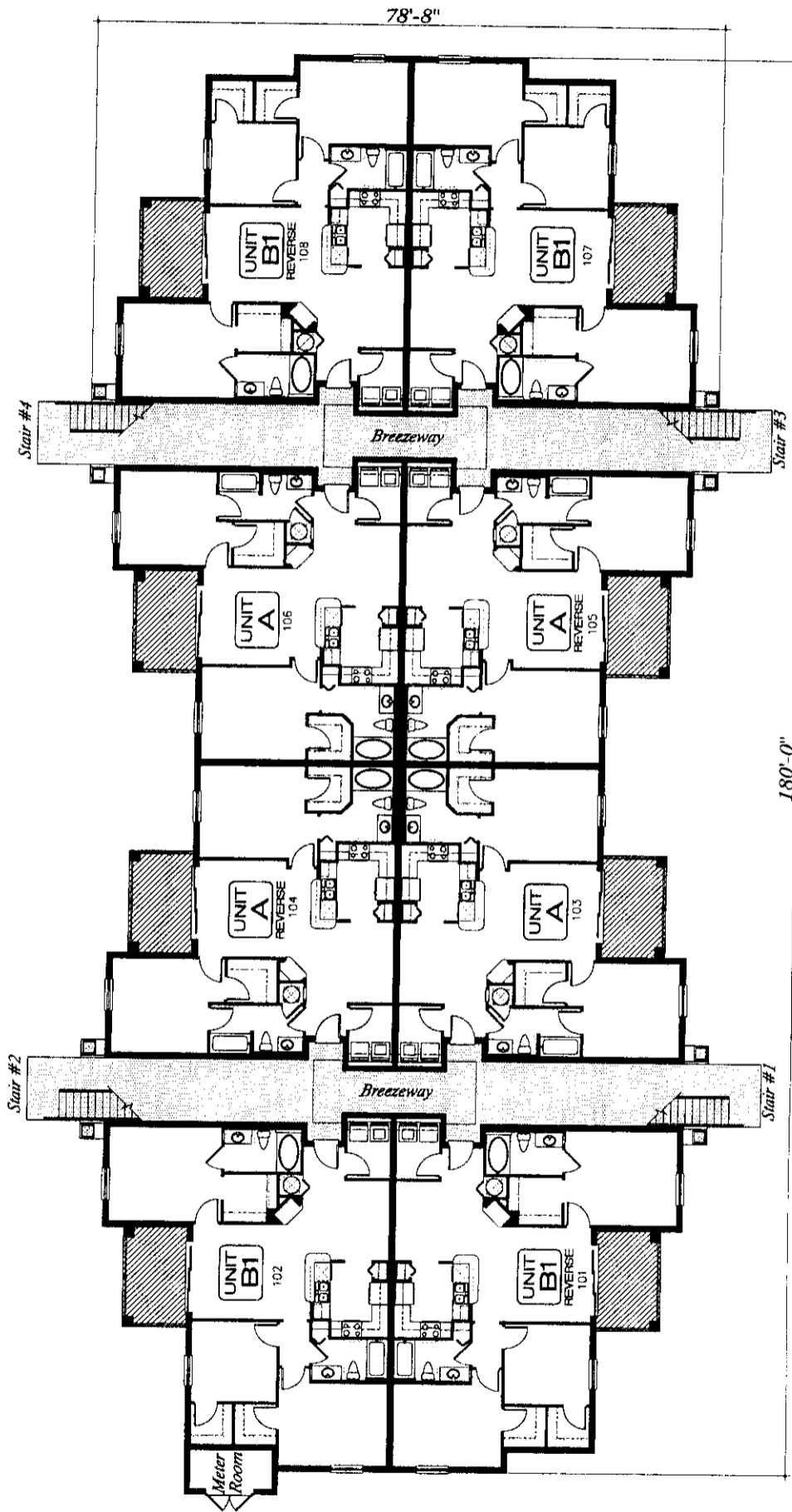
Architectural Site Plan

SCALE: 1"=20'



Southern Grove Condominiums

Mar. 7, 2001

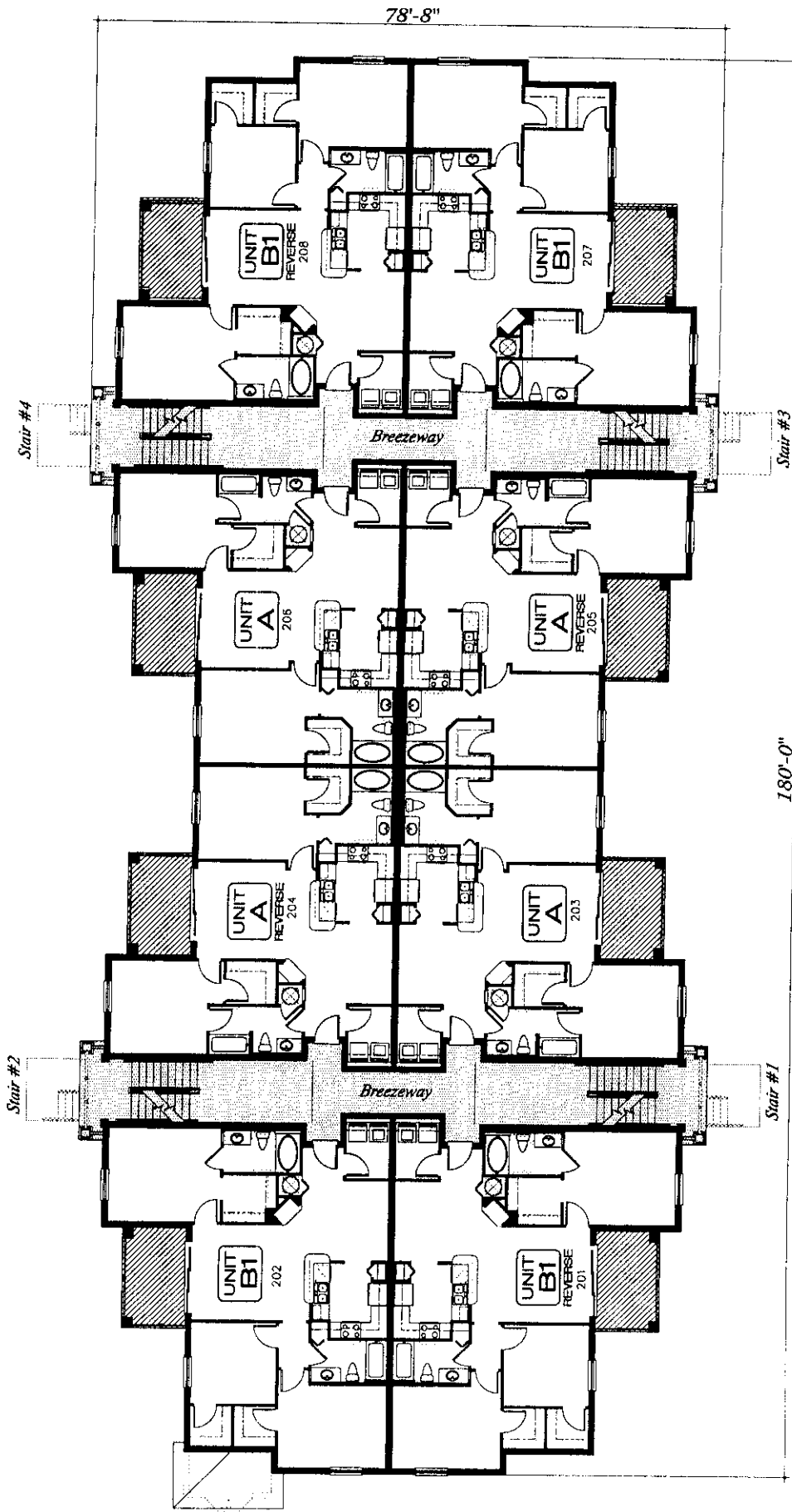



Building Type One - First Floor Plan



Southern Grove Condominiums

Mar. 7, 2001



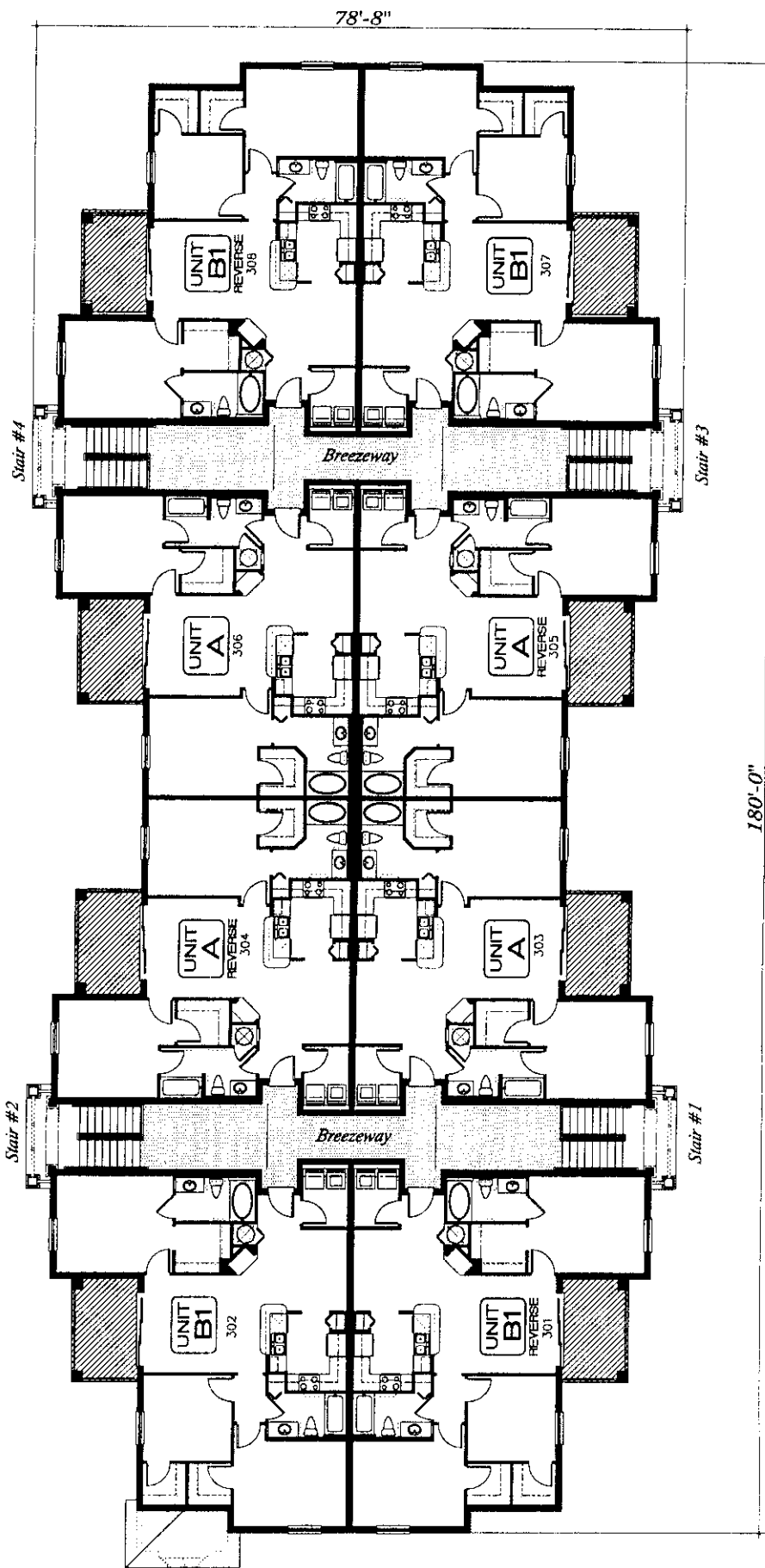
 COMMON ELEMENT
 LIMITED COMMON ELEMENT

Building Type One - Second Floor Plan

20' 10' 0' 10' 20'
 SCALE: 1"=20'

Southern Grove Condominiums

Mar. 7, 2001



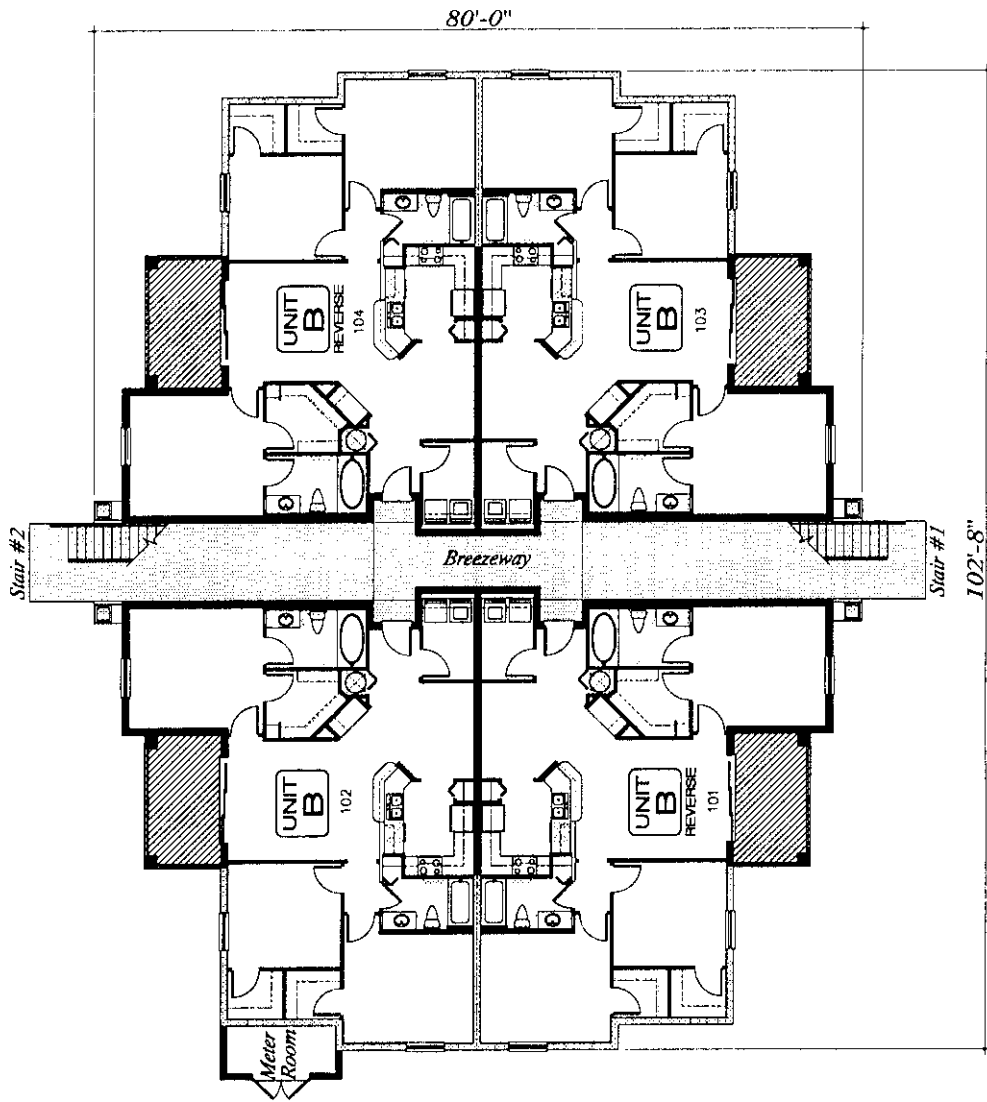
Building Type One - Third Floor Plan

COMMON ELEMENT
 LIMITED COMMON ELEMENT




Southern Grove Condominiums

Mar. 7, 2001



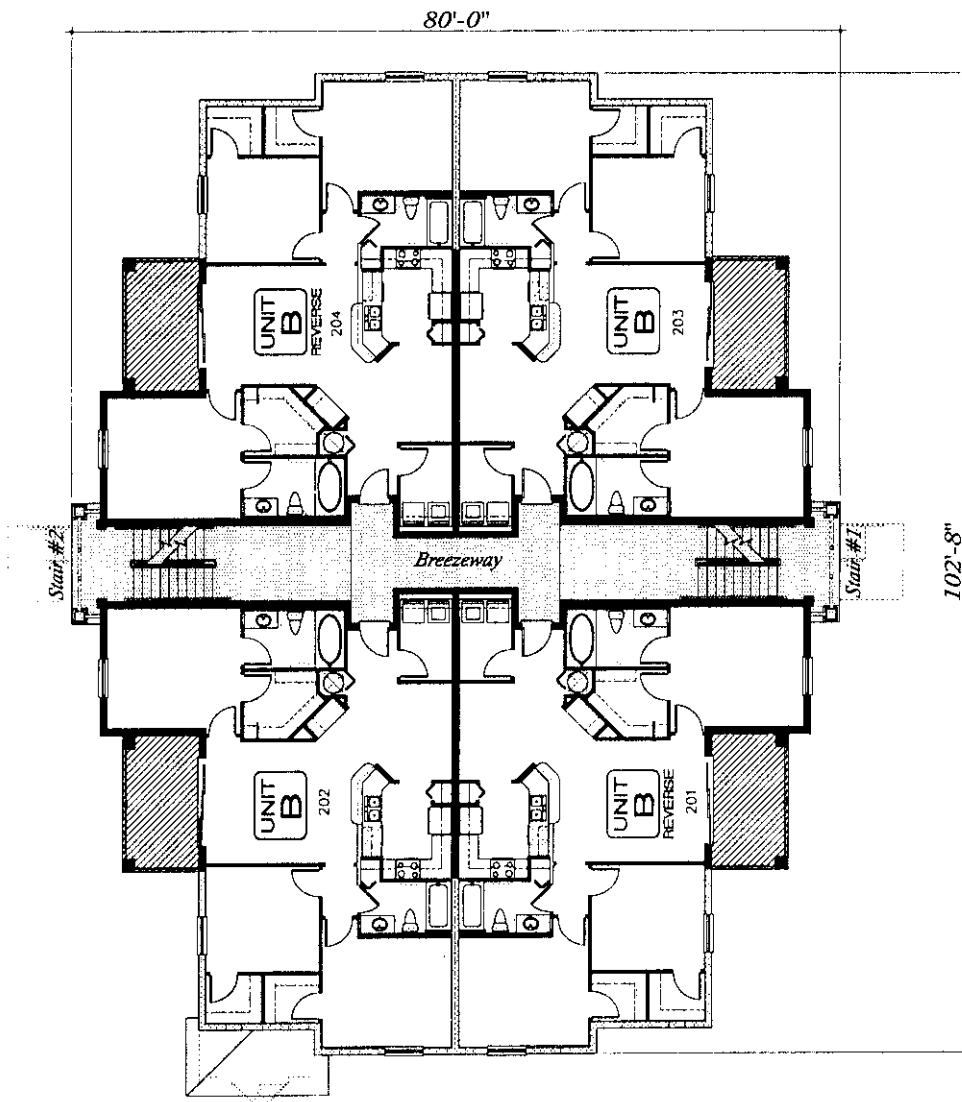
Building Type Two - First Floor Plan

COMMON ELEMENT
 LIMITED COMMON ELEMENT




Southern Grove Condominiums

Mar. 7, 2001



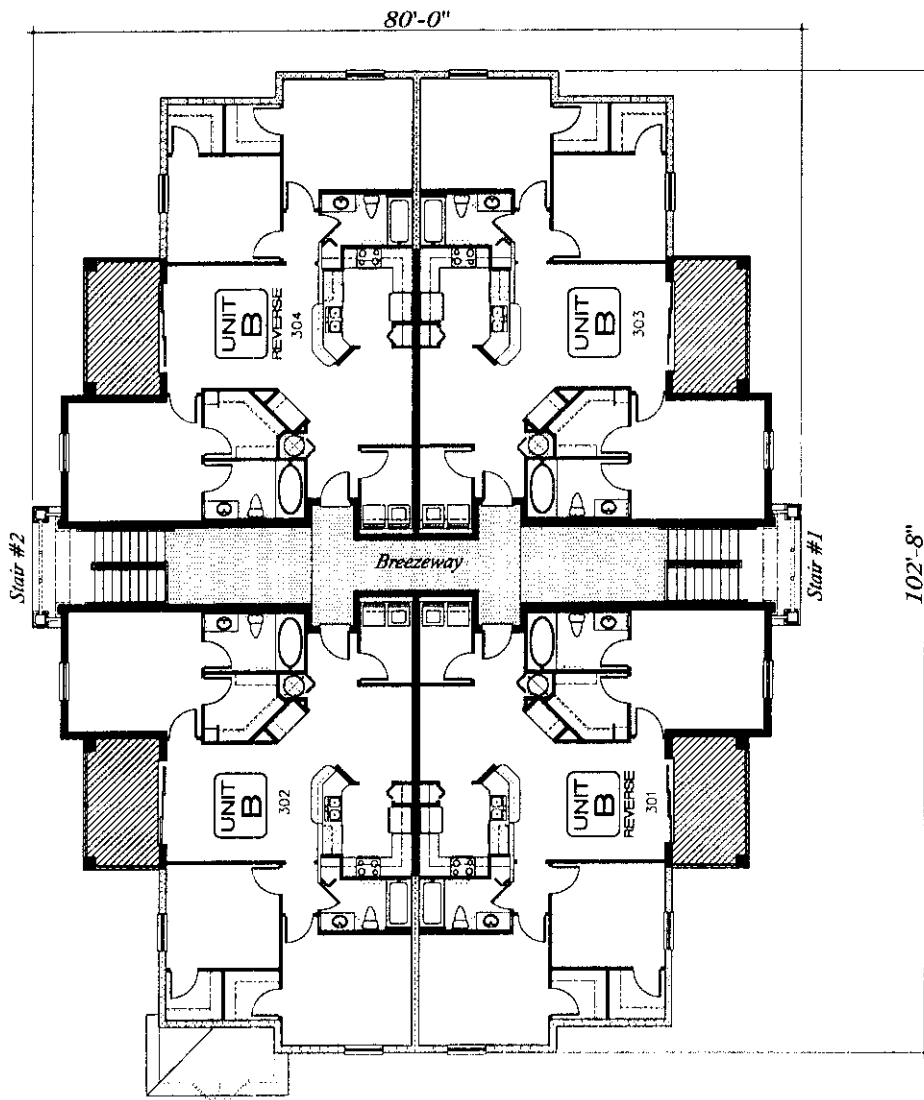
- COMMON ELEMENT
- LIMITED COMMON ELEMENT

Building Type Two - Second Floor Plan



Southern Grove Condominiums

Mar. 7, 2001



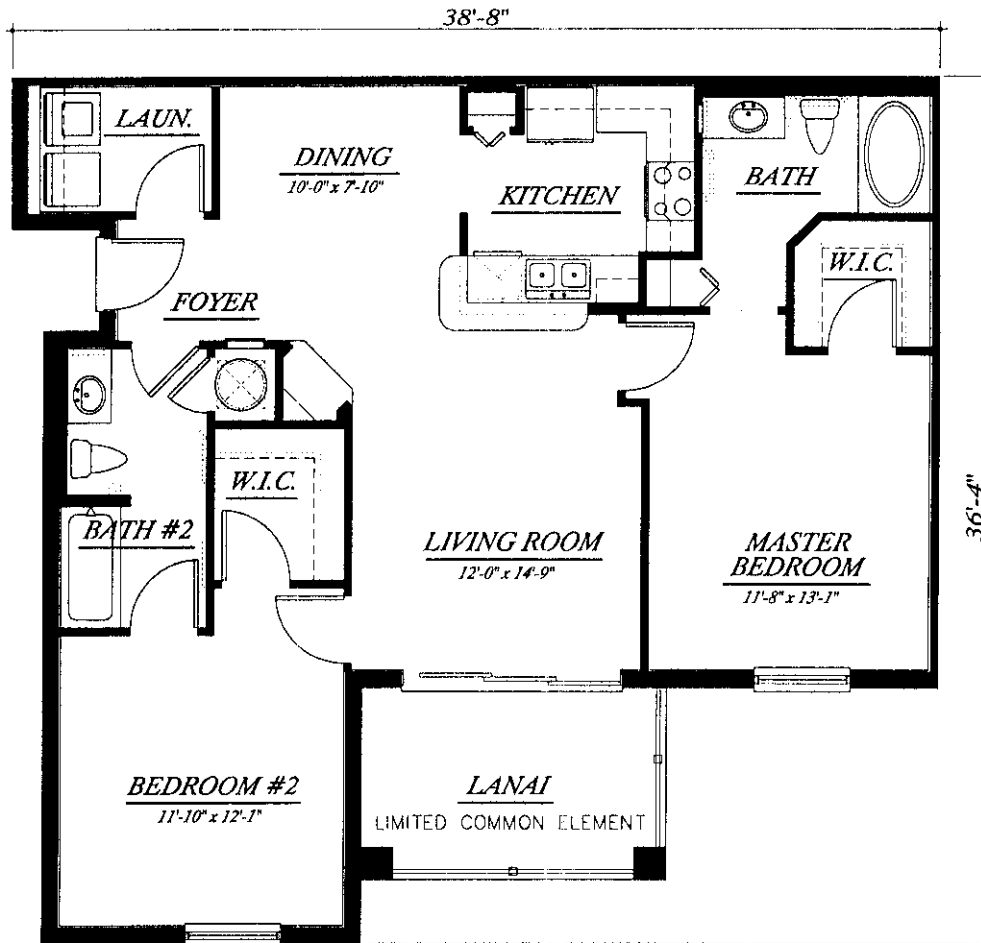
Building Type Two - Third Floor Plan

COMMON ELEMENT
 LIMITED COMMON ELEMENT

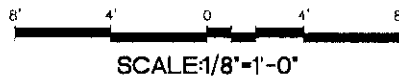
Southern Grove Condominiums

Mar. 7, 2001

Book 10129 Page 49




Unit A - Floor Plan



Area Calculations:

AIR CONDITIONED AREA:	1099 SQ.FT.
LANAI:	101 SQ.FT.
TOTAL GROSS AREA	1200 SQ.FT.

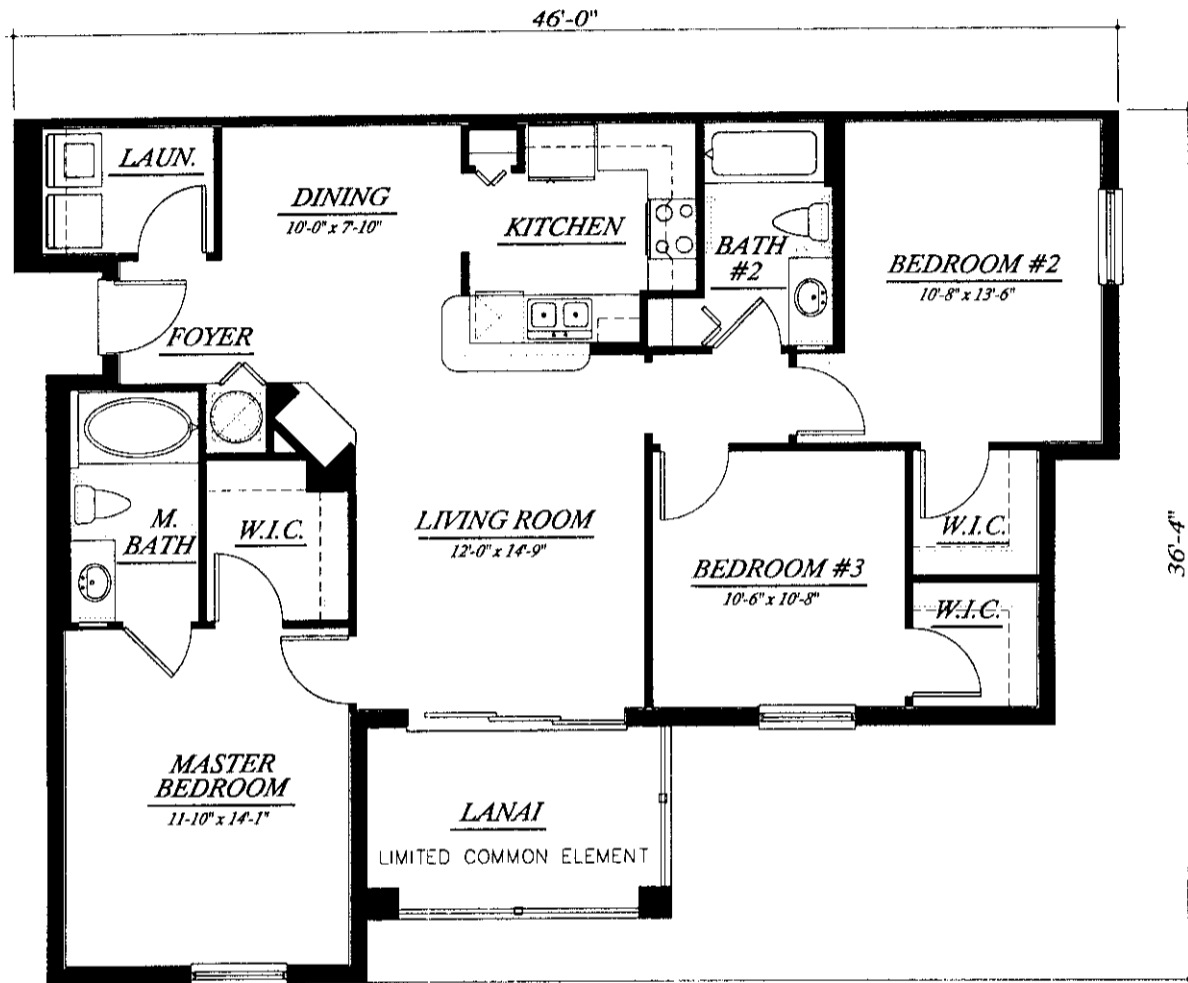
PAGE 8 OF 43



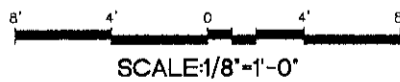
Southern Grove Condominiums

Mar. 7, 2001

Book 10129 Page 50




Unit B1 - Floor Plan



Area Calculations:

AIR CONDITIONED AREA:	1258 SQ.FT.
LANAI:	101 SQ.FT.
TOTAL GROSS AREA	1359 SQ.FT.

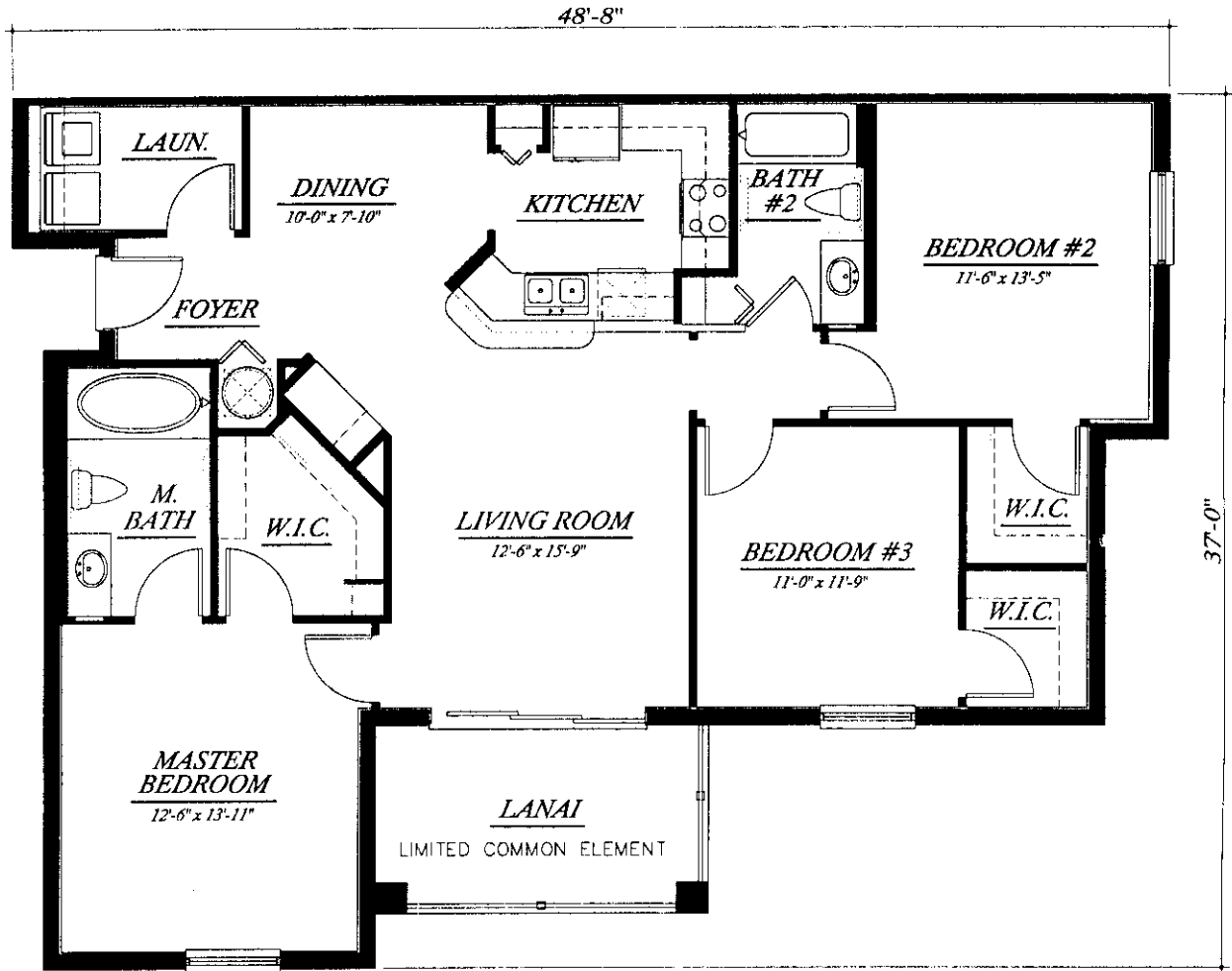
PAGE 9 OF 43



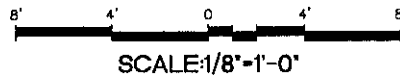
Southern Grove Condominiums

Mar. 7, 2001

Book 10129 Page 51




Unit B - Floor Plan



Area Calculations:

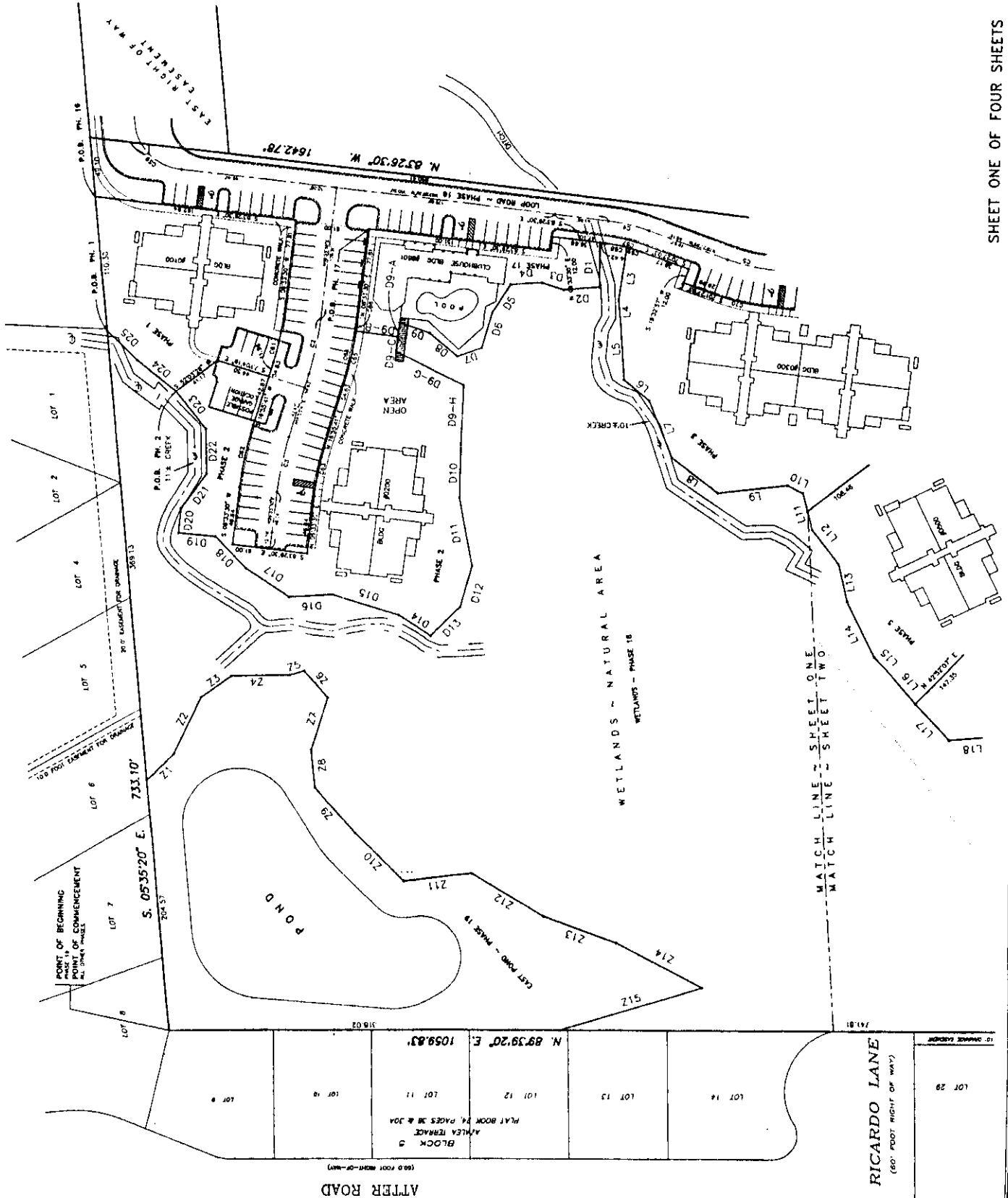
AIR CONDITIONED AREA:	1369 SQ.FT.
LANAI:	112 SQ.FT.
TOTAL GROSS AREA	1481 SQ.FT.

PAGE 10 OF 43



SOUTHERN GROVE CONDOMINIUM Book 10129 Page 52

PHASE PLAN

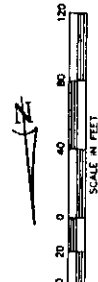


LINE TABLE

Line	Bearing	Distance	Line	Bearing	Distance
L3	N 07°56'35"E	44.29'	D1	N 00°24'04"E	36.59'
L4	S 05°25'26"E	23.00'	D2	N 84°49'06"E	28.80'
L5	S 03°51'51"E	42.04'	D3	N 72°15'51"W	18.43'
L6	S 8°51'12"E	26.84'	D4	S 85°36'03"W	25.61'
L7	S 21°59'59"E	49.81'	D5	S 31°46'59"W	27.50'
L8	S 53°26'12"E	47.83'	D6	S 15°59'40"W	29.71'
L9	N 83°04'19"E	56.82'	D7	S 70°25'41"W	20.64'
L10	N 1°42'04"W	14.07'	D8	N 51°15'05"W	29.67'
L11	N 87°21'17"W	29.91'	D9	N 71°15'31"W	26.75'
L12	S 38°30'11"E	36.14'	D9-A	N 06°33'51"E	11.72'
L13	N 12°56'12"W	31.06'	D9-B	S 82°05'41"E	33.70'
L14	S 25°59'47"E	51.21'	D9-C	N 06°33'51"E	11.72'
L15	S 25°59'47"E	15.33'	D9-D	S 64°31'45"E	69.81'
L16	N 39°28'36"W	35.48'	D9-E	S 02°13'53"W	47.85'
L17	S 43°26'36"E	41.08'	D9-F	S 01°04'01"W	46.13'
L18	N 85°04'36"E	36.89'	D10	S 11°05'40"E	55.89'
Z1	S 45°57'25"W	30.09'	D11	N 15°15'27"E	34.72'
Z2	N 24°25'25"E	51.70'	D12	N 15°11'46"W	34.41'
Z3	S 53°24'19"W	30.73'	D13	S 57°09'09"E	31.67'
Z4	S 89°00'02"W	47.20'	D14	N 72°41'29"W	55.96'
Z5	S 72°58'21"W	12.30'	D15	N 72°41'29"W	55.96'
Z6	N 41°46'50"W	30.35'	D16	N 86°50'28"E	38.21'
Z7	S 17°31'03"W	45.17'	D17	N 56°34'03"W	42.10'
Z8	N 05°59'25"W	31.14'	D18	N 44°23'24"W	35.69'
Z9	N 42°03'37"W	50.82'	D19	N 84°22'27"W	50.41'
Z10	S 45°46'39"E	55.01'	D20	N 05°36'30"E	20.17'
Z11	N 85°13'49"E	56.45'	D21	N 36°04'52"E	34.52'
Z12	S 59°28'42"E	68.02'	D22	N 01°35'40"W	36.22'
Z13	N 70°25'29"W	62.23'	D23	N 38°03'18"W	39.25'
Z14	N 87°26'00"W	78.99'	D24	S 57°45'32"E	48.05'
Z15	N 72°30'10"E	120.80'	D25	N 46°25'19"W	34.00'

CURVE TABLE

CURVE	RADIUS	LENGTH	CHORD	DELTA
C1	292.00	45.25	52.69	85.18
C2	292.00	15.41	17.63	27.83
C3	292.00	15.41	17.63	27.83
C4	153.00	34.2	37.58	53.84
C5	153.00	34.2	37.58	53.84
C6	41.00	32.81	35.15	50.34
C7	219.50	39.3	45.16	63.55
C8	292.00	56.7	65.45	102.36
C9	292.00	56.7	65.45	102.36
C10	292.00	56.7	65.45	102.36
C11	292.00	56.7	65.45	102.36
C12	292.00	56.7	65.45	102.36
C13	292.00	56.7	65.45	102.36
C14	292.00	56.7	65.45	102.36
C15	292.00	56.7	65.45	102.36
C16	292.00	56.7	65.45	102.36
C17	292.00	56.7	65.45	102.36
C18	292.00	56.7	65.45	102.36
C19	292.00	56.7	65.45	102.36
C20	292.00	56.7	65.45	102.36
C21	292.00	56.7	65.45	102.36
C22	292.00	56.7	65.45	102.36
C23	292.00	56.7	65.45	102.36
C24	292.00	56.7	65.45	102.36
C25	292.00	56.7	65.45	102.36



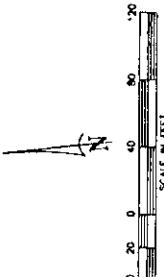
ELLIS, CURTIS & KOOKER, INC.
 301 N. W. 10th St., Suite 1000
 Fort Lauderdale, FL 33304
 (954) 575-1111

GENERAL NOTES

1. SEE EXISTING SURVEY AND RECORDS FOR ALL INFORMATION.
2. THIS PLAN IS BASED ON THE SURVEY BY J. J. KOOKER, INC. DATED 11/10/01.
3. THE SURVEY WAS CONDUCTED IN ACCORDANCE WITH THE SURVEYING ACT OF 1968.
4. THE SURVEY WAS CONDUCTED IN ACCORDANCE WITH THE SURVEYING ACT OF 1968.
5. THE SURVEY WAS CONDUCTED IN ACCORDANCE WITH THE SURVEYING ACT OF 1968.

DRAWN BY: J. J. KOOKER
 CHECKED BY: J. J. KOOKER
 DATE: 11/10/01

SOUTHERN PHASE PLAN



APPROXIMATE LOCATION FLOOD ZONE "X" (EL5)

RICARDO LANE
P.O.B. POINT OF BEGINNING

AZALEA TERRACE
P.O.B. POINT OF BEGINNING

LOT 11

LOT 12

LOT 13

LOT 14

LOT 15

LOT 16

LOT 17

LOT 18

LOT 19

LOT 20

LOT 21

LOT 22

LOT 23

LOT 24

LOT 25

LOT 26

LOT 27

LOT 28

LOT 29

LOT 30

LOT 31

LOT 32

LOT 33

LOT 34

LOT 35

LOT 36

LOT 37

LOT 38

LOT 39

LOT 40

LOT 41

LOT 42

LOT 43

LOT 44

LOT 45

LOT 46

LOT 47

LOT 48

LOT 49

LOT 50

LOT 51

LOT 52

LOT 53

LOT 54

LOT 55

LOT 56

LOT 57

LOT 58

LOT 59

LOT 60

LOT 61

LOT 62

LOT 63

LOT 64

LOT 65

LOT 66

LOT 67

LOT 68

LOT 69

LOT 70

LOT 71

LOT 72

LOT 73

LOT 74

LOT 75

LOT 76

LOT 77

LOT 78

LOT 79

LOT 80

LOT 81

LOT 82

LOT 83

LOT 84

LOT 85

LOT 86

LOT 87

LOT 88

LOT 89

LOT 90

LOT 91

LOT 92

LOT 93

LOT 94

LOT 95

LOT 96

LOT 97

LOT 98

LOT 99

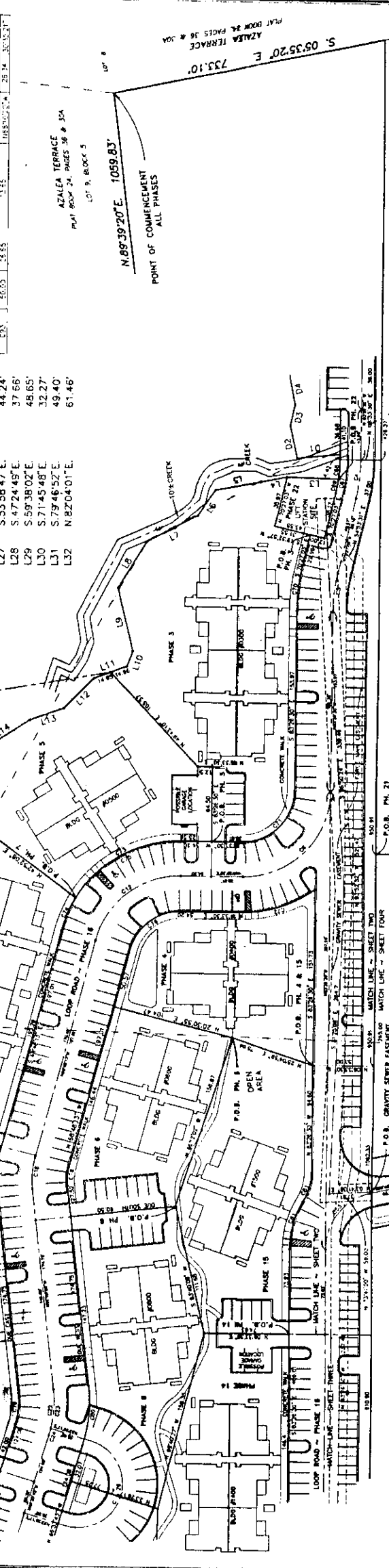
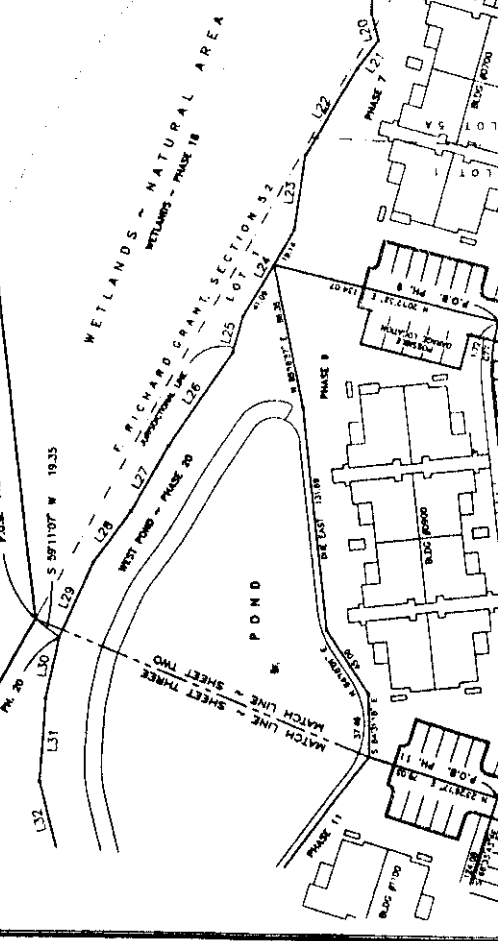
LOT 100

LINE TABLE

Line	Bearing	Distance
D1	N.00°24'04"E	36.59'
D2	N.84°49'40"E	28.80'
D3	N.72°15'51"W	18.43'
D4	S.85°56'03"W	25.61'
L3	S.07°56'35"W	44.29'
L4	S.05°25'26"E	23.00'
L5	S.03°51'51"E	42.04'
L6	S.05°51'12"E	26.64'
L7	S.21°59'59"E	49.81'
L8	S.53°26'12"E	47.63'
L9	N.83°04'19"E	56.82'
L10	N.63°21'17"W	14.07'
L11	N.14°20'48"W	29.91'
L12	S.38°30'11"E	36.14'
L13	N.12°56'12"W	31.06'
L14	S.25°59'47"E	51.21'
L15	N.42°28'59"W	15.33'
L16	N.39°28'36"W	35.48'
L17	S.43°26'38"E	41.08'
L18	N.85°04'36"E	36.69'
L19	S.83°19'24"E	56.02'
L20	N.81°31'06"E	15.87'
L21	N.47°41'02"W	19.94'
L22	S.57°41'12"E	58.68'
L23	S.75°59'15"E	44.77'
L24	S.53°42'47"E	60.23'
L25	S.69°00'09"E	22.99'
L26	S.50°08'51"E	66.44'
L27	S.55°58'47"E	44.24'
L28	S.47°24'49"E	37.66'
L29	S.59°38'02"E	48.65'
L30	S.71°45'48"E	32.27'
L31	S.79°46'52"E	49.40'
L32	N.82°04'01"E	61.46'

BEARING CHORD DATA

CURVE	RADIUS	LENGTH	TANGENT	BEARING	CHORD	DELTA
C1	150.00	24.00	23.99	S78°58'46"E	23.94	12.242727
C2	50.00	17.81	17.80	N74°58'46"W	17.84	12.242727
C3	50.00	17.81	17.80	S74°58'46"E	17.84	12.242727
C4	50.00	17.81	17.80	N74°58'46"W	17.84	12.242727
C5	50.00	17.81	17.80	S74°58'46"E	17.84	12.242727
C6	50.00	17.81	17.80	N74°58'46"W	17.84	12.242727
C7	50.00	17.81	17.80	S74°58'46"E	17.84	12.242727
C8	50.00	17.81	17.80	N74°58'46"W	17.84	12.242727
C9	50.00	17.81	17.80	S74°58'46"E	17.84	12.242727
C10	50.00	17.81	17.80	N74°58'46"W	17.84	12.242727
C11	50.00	17.81	17.80	S74°58'46"E	17.84	12.242727
C12	50.00	17.81	17.80	N74°58'46"W	17.84	12.242727
C13	50.00	17.81	17.80	S74°58'46"E	17.84	12.242727
C14	50.00	17.81	17.80	N74°58'46"W	17.84	12.242727
C15	50.00	17.81	17.80	S74°58'46"E	17.84	12.242727
C16	50.00	17.81	17.80	N74°58'46"W	17.84	12.242727
C17	50.00	17.81	17.80	S74°58'46"E	17.84	12.242727
C18	50.00	17.81	17.80	N74°58'46"W	17.84	12.242727
C19	50.00	17.81	17.80	S74°58'46"E	17.84	12.242727
C20	50.00	17.81	17.80	N74°58'46"W	17.84	12.242727
C21	50.00	17.81	17.80	S74°58'46"E	17.84	12.242727
C22	50.00	17.81	17.80	N74°58'46"W	17.84	12.242727
C23	50.00	17.81	17.80	S74°58'46"E	17.84	12.242727
C24	50.00	17.81	17.80	N74°58'46"W	17.84	12.242727
C25	50.00	17.81	17.80	S74°58'46"E	17.84	12.242727
C26	50.00	17.81	17.80	N74°58'46"W	17.84	12.242727
C27	50.00	17.81	17.80	S74°58'46"E	17.84	12.242727
C28	50.00	17.81	17.80	N74°58'46"W	17.84	12.242727
C29	50.00	17.81	17.80	S74°58'46"E	17.84	12.242727
C30	50.00	17.81	17.80	N74°58'46"W	17.84	12.242727
C31	50.00	17.81	17.80	S74°58'46"E	17.84	12.242727
C32	50.00	17.81	17.80	N74°58'46"W	17.84	12.242727
C33	50.00	17.81	17.80	S74°58'46"E	17.84	12.242727
C34	50.00	17.81	17.80	N74°58'46"W	17.84	12.242727
C35	50.00	17.81	17.80	S74°58'46"E	17.84	12.242727
C36	50.00	17.81	17.80	N74°58'46"W	17.84	12.242727
C37	50.00	17.81	17.80	S74°58'46"E	17.84	12.242727
C38	50.00	17.81	17.80	N74°58'46"W	17.84	12.242727
C39	50.00	17.81	17.80	S74°58'46"E	17.84	12.242727
C40	50.00	17.81	17.80	N74°58'46"W	17.84	12.242727
C41	50.00	17.81	17.80	S74°58'46"E	17.84	12.242727
C42	50.00	17.81	17.80	N74°58'46"W	17.84	12.242727
C43	50.00	17.81	17.80	S74°58'46"E	17.84	12.242727
C44	50.00	17.81	17.80	N74°58'46"W	17.84	12.242727
C45	50.00	17.81	17.80	S74°58'46"E	17.84	12.242727
C46	50.00	17.81	17.80	N74°58'46"W	17.84	12.242727
C47	50.00	17.81	17.80	S74°58'46"E	17.84	12.242727
C48	50.00	17.81	17.80	N74°58'46"W	17.84	12.242727
C49	50.00	17.81	17.80	S74°58'46"E	17.84	12.242727
C50	50.00	17.81	17.80	N74°58'46"W	17.84	12.242727



ELLIS, CURTIS & KOOKER, INC.

1000 WESTERN STREET
HOUSTON, TEXAS 77007
(713) 781-1000

GENERAL NOTES

1. SEE GENERAL NOTES SHEET 1001

2. SEE GENERAL NOTES SHEET 1002

3. SEE GENERAL NOTES SHEET 1003

4. SEE GENERAL NOTES SHEET 1004

5. SEE GENERAL NOTES SHEET 1005

6. SEE GENERAL NOTES SHEET 1006

7. SEE GENERAL NOTES SHEET 1007

8. SEE GENERAL NOTES SHEET 1008

9. SEE GENERAL NOTES SHEET 1009

10. SEE GENERAL NOTES SHEET 1010

11. SEE GENERAL NOTES SHEET 1011

12. SEE GENERAL NOTES SHEET 1012

13. SEE GENERAL NOTES SHEET 1013

14. SEE GENERAL NOTES SHEET 1014

15. SEE GENERAL NOTES SHEET 1015

16. SEE GENERAL NOTES SHEET 1016

17. SEE GENERAL NOTES SHEET 1017

18. SEE GENERAL NOTES SHEET 1018

19. SEE GENERAL NOTES SHEET 1019

20. SEE GENERAL NOTES SHEET 1020

21. SEE GENERAL NOTES SHEET 1021

22. SEE GENERAL NOTES SHEET 1022

23. SEE GENERAL NOTES SHEET 1023

24. SEE GENERAL NOTES SHEET 1024

25. SEE GENERAL NOTES SHEET 1025

26. SEE GENERAL NOTES SHEET 1026

27. SEE GENERAL NOTES SHEET 1027

28. SEE GENERAL NOTES SHEET 1028

29. SEE GENERAL NOTES SHEET 1029

30. SEE GENERAL NOTES SHEET 1030

31. SEE GENERAL NOTES SHEET 1031

32. SEE GENERAL NOTES SHEET 1032

33. SEE GENERAL NOTES SHEET 1033

34. SEE GENERAL NOTES SHEET 1034

35. SEE GENERAL NOTES SHEET 1035

36. SEE GENERAL NOTES SHEET 1036

37. SEE GENERAL NOTES SHEET 1037

38. SEE GENERAL NOTES SHEET 1038

39. SEE GENERAL NOTES SHEET 1039

40. SEE GENERAL NOTES SHEET 1040

41. SEE GENERAL NOTES SHEET 1041

42. SEE GENERAL NOTES SHEET 1042

43. SEE GENERAL NOTES SHEET 1043

44. SEE GENERAL NOTES SHEET 1044

45. SEE GENERAL NOTES SHEET 1045

46. SEE GENERAL NOTES SHEET 1046

47. SEE GENERAL NOTES SHEET 1047

48. SEE GENERAL NOTES SHEET 1048

49. SEE GENERAL NOTES SHEET 1049

50. SEE GENERAL NOTES SHEET 1050

51. SEE GENERAL NOTES SHEET 1051

52. SEE GENERAL NOTES SHEET 1052

53. SEE GENERAL NOTES SHEET 1053

54. SEE GENERAL NOTES SHEET 1054

55. SEE GENERAL NOTES SHEET 1055

56. SEE GENERAL NOTES SHEET 1056

57. SEE GENERAL NOTES SHEET 1057

58. SEE GENERAL NOTES SHEET 1058

59. SEE GENERAL NOTES SHEET 1059

60. SEE GENERAL NOTES SHEET 1060

61. SEE GENERAL NOTES SHEET 1061

62. SEE GENERAL NOTES SHEET 1062

63. SEE GENERAL NOTES SHEET 1063

64. SEE GENERAL NOTES SHEET 1064

65. SEE GENERAL NOTES SHEET 1065

66. SEE GENERAL NOTES SHEET 1066

67. SEE GENERAL NOTES SHEET 1067

68. SEE GENERAL NOTES SHEET 1068

69. SEE GENERAL NOTES SHEET 1069

70. SEE GENERAL NOTES SHEET 1070

71. SEE GENERAL NOTES SHEET 1071

72. SEE GENERAL NOTES SHEET 1072

73. SEE GENERAL NOTES SHEET 1073

74. SEE GENERAL NOTES SHEET 1074

75. SEE GENERAL NOTES SHEET 1075

76. SEE GENERAL NOTES SHEET 1076

77. SEE GENERAL NOTES SHEET 1077

78. SEE GENERAL NOTES SHEET 1078

79. SEE GENERAL NOTES SHEET 1079

80. SEE GENERAL NOTES SHEET 1080

81. SEE GENERAL NOTES SHEET 1081

82. SEE GENERAL NOTES SHEET 1082

83. SEE GENERAL NOTES SHEET 1083

84. SEE GENERAL NOTES SHEET 1084

85. SEE GENERAL NOTES SHEET 1085

86. SEE GENERAL NOTES SHEET 1086

87. SEE GENERAL NOTES SHEET 1087

88. SEE GENERAL NOTES SHEET 1088

89. SEE GENERAL NOTES SHEET 1089

90. SEE GENERAL NOTES SHEET 1090

91. SEE GENERAL NOTES SHEET 1091

92. SEE GENERAL NOTES SHEET 1092

93. SEE GENERAL NOTES SHEET 1093

94. SEE GENERAL NOTES SHEET 1094

95. SEE GENERAL NOTES SHEET 1095

96. SEE GENERAL NOTES SHEET 1096

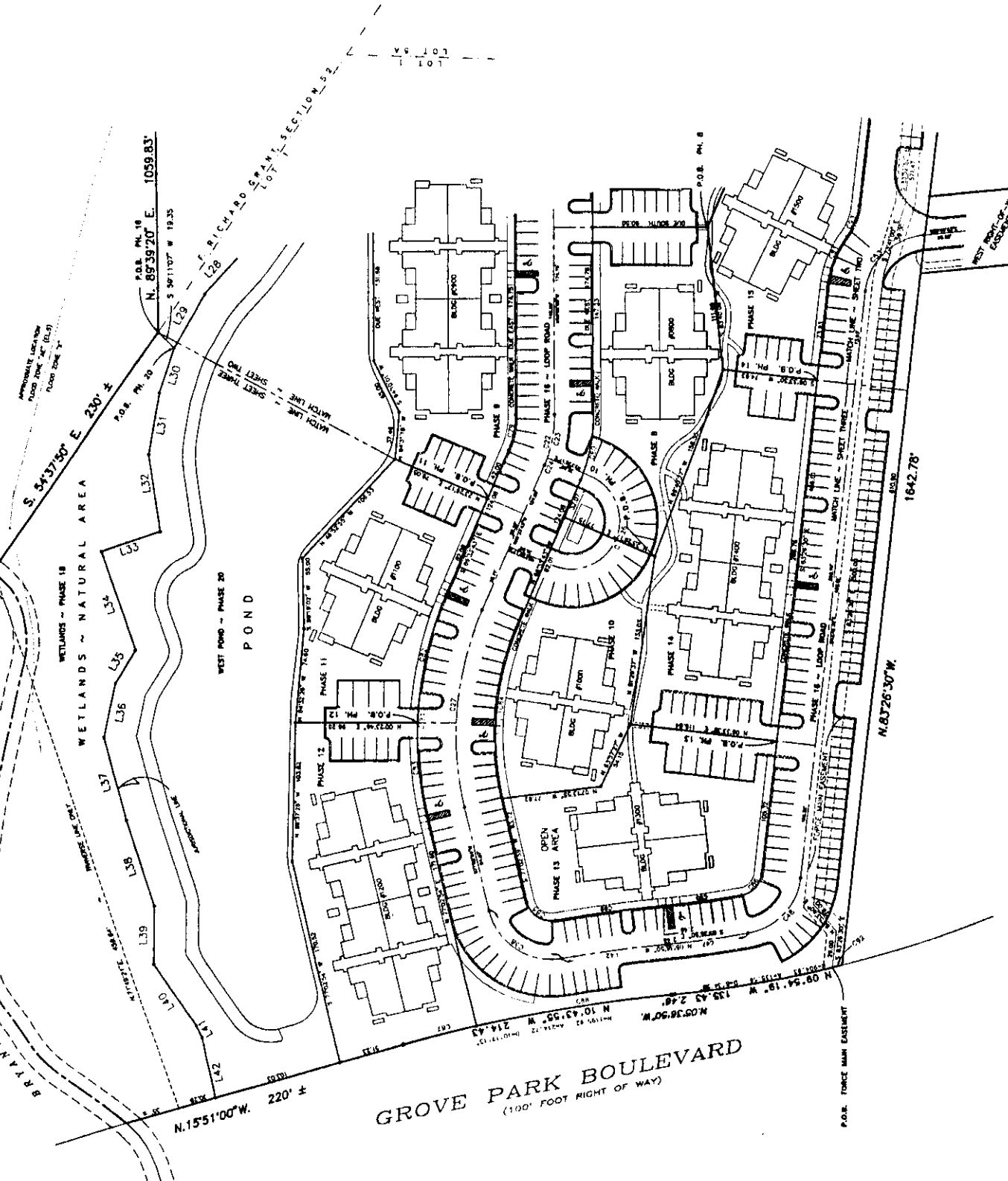
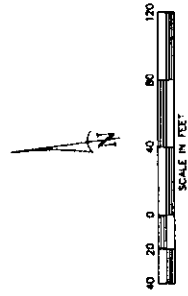
97. SEE GENERAL NOTES SHEET 1097

98. SEE GENERAL NOTES SHEET 1098

99. SEE GENERAL NOTES SHEET 1099

100. SEE GENERAL NOTES SHEET 1100

SOUTHERN GROVE CONDOMINIUMS
PHASE PLAN



LINE TABLE

Line	Bearing	Distance
L28	S 47°24'49\"E	37.55'
L29	S 59°38'02\"E	48.65'
L30	S 71°45'48\"E	32.27'
L31	S 79°46'52\"E	43.40'
L32	N 87°04'01\"E	61.46'
L33	S 18°06'22\"E	48.76'
L34	N 70°55'19\"E	81.77'
L35	S 58°29'35\"E	30.54'
L36	N 77°43'34\"W	43.84'
L37	N 74°50'19\"E	67.98'
L38	N 72°18'52\"E	71.38'
L39	S 89°13'50\"E	45.96'
L40	N 56°35'01\"E	60.54'
L41	N 65°45'30\"E	10.59'
L42	N 77°50'18\"E	49.54'

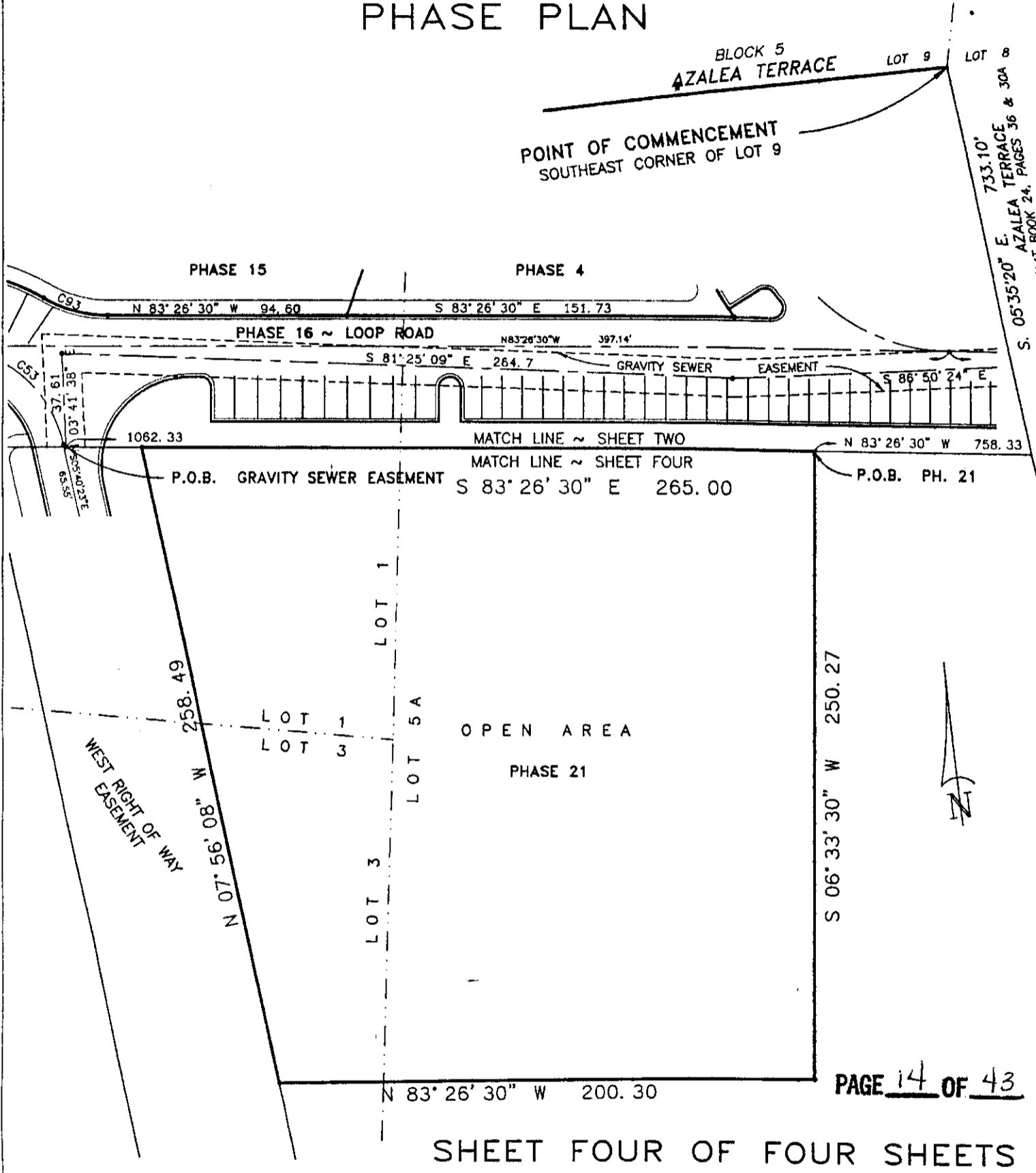
CURVE TABLE

CURVE	RADIUS	LENGTH	CHORD	DELTA
C22	100.00	40.9	57.5331	45.89
C23	100.00	14.71	28.0322	24.36
C24	100.00	15.9	29.5322	26.36
C25	100.00	15.9	29.5322	26.36
C26	100.00	15.9	29.5322	26.36
C27	100.00	15.9	29.5322	26.36
C28	100.00	15.9	29.5322	26.36
C29	100.00	15.9	29.5322	26.36
C30	100.00	15.9	29.5322	26.36
C31	100.00	15.9	29.5322	26.36
C32	100.00	15.9	29.5322	26.36
C33	100.00	15.9	29.5322	26.36
C34	100.00	15.9	29.5322	26.36
C35	100.00	15.9	29.5322	26.36
C36	100.00	15.9	29.5322	26.36
C37	100.00	15.9	29.5322	26.36
C38	100.00	15.9	29.5322	26.36
C39	100.00	15.9	29.5322	26.36
C40	100.00	15.9	29.5322	26.36
C41	100.00	15.9	29.5322	26.36
C42	100.00	15.9	29.5322	26.36
C43	100.00	15.9	29.5322	26.36
C44	100.00	15.9	29.5322	26.36
C45	100.00	15.9	29.5322	26.36
C46	100.00	15.9	29.5322	26.36
C47	100.00	15.9	29.5322	26.36
C48	100.00	15.9	29.5322	26.36
C49	100.00	15.9	29.5322	26.36
C50	100.00	15.9	29.5322	26.36
C51	100.00	15.9	29.5322	26.36
C52	100.00	15.9	29.5322	26.36
C53	100.00	15.9	29.5322	26.36
C54	100.00	15.9	29.5322	26.36
C55	100.00	15.9	29.5322	26.36
C56	100.00	15.9	29.5322	26.36
C57	100.00	15.9	29.5322	26.36
C58	100.00	15.9	29.5322	26.36
C59	100.00	15.9	29.5322	26.36
C60	100.00	15.9	29.5322	26.36
C61	100.00	15.9	29.5322	26.36
C62	100.00	15.9	29.5322	26.36
C63	100.00	15.9	29.5322	26.36
C64	100.00	15.9	29.5322	26.36
C65	100.00	15.9	29.5322	26.36
C66	100.00	15.9	29.5322	26.36
C67	100.00	15.9	29.5322	26.36
C68	100.00	15.9	29.5322	26.36
C69	100.00	15.9	29.5322	26.36
C70	100.00	15.9	29.5322	26.36
C71	100.00	15.9	29.5322	26.36
C72	100.00	15.9	29.5322	26.36
C73	100.00	15.9	29.5322	26.36
C74	100.00	15.9	29.5322	26.36
C75	100.00	15.9	29.5322	26.36
C76	100.00	15.9	29.5322	26.36
C77	100.00	15.9	29.5322	26.36
C78	100.00	15.9	29.5322	26.36
C79	100.00	15.9	29.5322	26.36
C80	100.00	15.9	29.5322	26.36
C81	100.00	15.9	29.5322	26.36
C82	100.00	15.9	29.5322	26.36
C83	100.00	15.9	29.5322	26.36
C84	100.00	15.9	29.5322	26.36
C85	100.00	15.9	29.5322	26.36
C86	100.00	15.9	29.5322	26.36
C87	100.00	15.9	29.5322	26.36
C88	100.00	15.9	29.5322	26.36
C89	100.00	15.9	29.5322	26.36
C90	100.00	15.9	29.5322	26.36
C91	100.00	15.9	29.5322	26.36
C92	100.00	15.9	29.5322	26.36
C93	100.00	15.9	29.5322	26.36
C94	100.00	15.9	29.5322	26.36
C95	100.00	15.9	29.5322	26.36
C96	100.00	15.9	29.5322	26.36
C97	100.00	15.9	29.5322	26.36
C98	100.00	15.9	29.5322	26.36
C99	100.00	15.9	29.5322	26.36
C100	100.00	15.9	29.5322	26.36

ELLIS, CURTIS & KOOKER, INC.
 1000 BROADWAY, SUITE 1000
 NEW YORK, NY 10018
 TEL: (212) 360-1000
 FAX: (212) 360-1001

GENERAL NOTES:
 1. THIS PLAN IS THE PROPERTY OF ELLIS, CURTIS & KOOKER, INC. AND IS NOT TO BE REPRODUCED OR COPIED IN ANY MANNER WITHOUT THE WRITTEN CONSENT OF ELLIS, CURTIS & KOOKER, INC.
 2. THIS PLAN IS TO BE USED ONLY FOR THE PROJECT AND SITE SPECIFICALLY IDENTIFIED HEREON.
 3. THIS PLAN IS NOT TO BE USED FOR ANY OTHER PROJECT OR SITE WITHOUT THE WRITTEN CONSENT OF ELLIS, CURTIS & KOOKER, INC.
 4. THIS PLAN IS NOT TO BE USED FOR ANY OTHER PURPOSE WITHOUT THE WRITTEN CONSENT OF ELLIS, CURTIS & KOOKER, INC.
 5. THIS PLAN IS NOT TO BE USED FOR ANY OTHER PROJECT OR SITE WITHOUT THE WRITTEN CONSENT OF ELLIS, CURTIS & KOOKER, INC.
 6. THIS PLAN IS NOT TO BE USED FOR ANY OTHER PURPOSE WITHOUT THE WRITTEN CONSENT OF ELLIS, CURTIS & KOOKER, INC.

SOUTHERN GROVE CONDOMINIUMS PHASE PLAN



PAGE 14 OF 43

SHEET FOUR OF FOUR SHEETS

LEGEND:

- CONCRETE MONUMENT
- IRON PIPE OR ROD
- O/E OVERHEAD ELECTRIC
- O/T OVERHEAD TELEPHONE
- X CROSS-CUT IN CONCRETE
- X-X FENCE

As best determined from an inspection of Flood Insurance Rate Map: 120077 0226 E dated 8-15-89, the lands/house surveyed lie in Zone "X".

ELLIS, CURTIS & KOOKER, INC.

1660 EMERSON STREET
JACKSONVILLE, FLORIDA 32207
(904) 396-6334
FAX (904) 396-9997

LAND SURVEYORS AND PLANNERS
(LB # 3080)

5531 BRANDIES AVENUE
CALLAHAN, FLORIDA 32011
(904) 879-9161
FAX (904) 396-9997

GENERAL NOTES:

- 1.) This is a: Map only.
- 2.) No abstract of Title furnished.
- 3.) Not abstracted for easements.
- 4.) Basis of Bearings: Assumed $N. 83^{\circ}-26'-30'' W.$ along the North line of Beach Boulevard.



Harlo G. Everett, Jr.
Harlo G. Everett, Jr. P.L.S. No. 3287
Louis J. Everett P.L.S. No. 4099
Professional Surveyors and Mappers
State of Florida

Not valid unless Surveyor's Official seal is embossed hereon.

February 27, 2001

SOUTHERN GROVE

PHASE 4: (Building 400)

Part of Lots 1 and 5A, **COMMISSIONER'S SUBDIVISION OF THE BARTLEY ESTATE**, according to the plat thereof recorded in Plat Book 7, Page 24 of the Current Public Records of Duval County, Florida, more particularly described as follows: Commence at the Southeast corner of Lot 9, Block 5, **AZALEA TERRACE**, as recorded in Plat Book 24, Pages 36 and 36A of the Current Public Records of said County; thence South $05^{\circ}-35'-20''$ East, 733.10 feet, along the West line of said Block 5; thence North $83^{\circ}-26'-30''$ West, 950.91 feet; thence North $06^{\circ}-33'-30''$ East, 53.00 feet, to the **POINT OF BEGINNING**; thence North $25^{\circ}-04'-59''$ East, 75.04 feet; thence North $20^{\circ}-30'-55''$ East, 104.47 feet; thence South $68^{\circ}-48'-13''$ East, 50.57 feet, to the Point of Curve of a curve, concave to the Southwest and having a radius of 44.50 feet; thence around and along said curve, through a central angle of $75^{\circ}-21'-43''$, an arc distance of 58.53 feet (chord bearing and distance of South $31^{\circ}-07'-22''$ East, 54.40 feet), to its Point of Tangency; thence South $06^{\circ}-33'-30''$ West, 54.20 feet, to the Point of Curve of a curve, concave to the Northeast and having a radius of 105.50 feet; thence around and along said curve, through a central angle of $36^{\circ}-19'-43''$, an arc distance of 66.89 feet (chord bearing and distance of South $11^{\circ}-36'-22''$ East, 65.78 feet); thence North $83^{\circ}-26'-30''$ West, 151.73 feet, to the **POINT OF BEGINNING**.

Containing 17,397.46 square feet and/or 0.3994 acres.

February 27, 2001

SOUTHERN GROVE

PHASE 5: (Building 500)

Part of the F. Richard Grant, Section 52, Township 2 South, Range 27 East, Duval County, Florida, together with part of Lot 5A, **COMMISSIONER'S SUBDIVISION OF THE BARTLEY ESTATE**, according to the plat thereof recorded in Plat Book 7, Page 24 of the Current Public Records of Duval County, Florida, more particularly described as follows:

Commence at the Southeast corner of Lot 9, Block 5, **AZALEA TERRACE**, as recorded in Plat Book 24, Pages 36 and 36A of the Current Public Records of said County; thence South $05^{\circ}-35'-20''$ East, 733.10 feet, along the West line of said Block 5; thence North $83^{\circ}-26'-30''$ West, 426.37 feet; thence North $06^{\circ}-33'-30''$ East, 36.0 feet, to the Point of Curve of a curve, concave to the Northeast and having a radius of 131.50 feet; thence around and along said curve, through a central angle of $12^{\circ}-59'-27''$, an arc distance of 29.81 feet (chord bearing and distance of North $76^{\circ}-56'-47''$ West, 29.75 feet), to its Point of Tangency; thence North $70^{\circ}-27'-03''$ West, 38.17 feet; thence North $19^{\circ}-32'-57''$ East, 12.00 feet; thence North $70^{\circ}-27'-03''$ West, 29.99 feet, to the Point of Curve of a curve, concave to the Southwest and having a radius of 180.50 feet; thence around and along said curve, through a central angle of $12^{\circ}-59'-27''$, an arc distance of 40.92 feet (chord bearing and distance of North $76^{\circ}-56'-46''$ West, 40.84 feet), to its Point of Tangency; thence North $83^{\circ}-26'-30''$ West, 153.97 feet, to the Point of Curve of a curve, concave to the Northeast and having a radius of 44.50 feet; thence around and along said curve, through a central angle of $90^{\circ}-00'-00''$, an arc distance of 62.93 feet (chord bearing and distance of North $38^{\circ}-26'-30''$ West, 62.93 feet), to its Point of Tangency; thence North $06^{\circ}-33'-30''$ East, 28.16 feet, to the **POINT OF BEGINNING**; thence continue North $06^{\circ}-33'-30''$ East, 25.59 feet, to the Point of Curve of a curve, concave to the Southwest and having a radius of 105.50 feet; thence around and along said curve, through a central angle of $61^{\circ}-47'-24''$, 113.77 feet (chord bearing and distance of North $24^{\circ}-20'-12''$ West, 108.34 feet); thence North $42^{\circ}-52'-08''$ East, 145.89 feet; thence South $39^{\circ}-28'-36''$ East, 35.48 feet; thence South $42^{\circ}-28'-59''$ East, 15.33 feet; thence South $25^{\circ}-59'-47''$ East, 51.21 feet; thence South $12^{\circ}-56'-12''$ East, 31.06 feet; thence South $38^{\circ}-30'-11''$ East, 36.14 feet; thence South $14^{\circ}-20'-48''$ East, 14.95 feet; thence South $49^{\circ}-43'-19''$ West, 105.57 feet; thence South $06^{\circ}-33'-30''$ West, 12.50 feet; thence North $83^{\circ}-26'-30''$ West, 64.50 feet, to the **POINT OF**

Page 2 of 2

BEGINNING.

Containing 24,569.95 square feet and/or 0.564 acres.

February 27, 2001

SOUTHERN GROVE

PHASE 6: (Building 600)

Part of Lots 1 and 5A, **COMMISSIONER'S SUBDIVISION OF THE BARTLEY ESTATE**, according to the plat thereof recorded in Plat Book 7, Page 24 of the Current Public Records of Duval County, Florida, more particularly described as follows: Commence at the Southeast corner of Lot 9, Block 5, **AZALEA TERRACE**, as recorded in Plat Book 24, Pages 36 and 36A of the Current Public Records of said County; thence South $05^{\circ}-35'-20''$ East, 733.10 feet, along the West line of said Block 5; thence North $83^{\circ}-26'-30''$ West, 950.91 feet; thence North $06^{\circ}-33'-30''$ East, 53.00 feet; thence North $25^{\circ}-04'-59''$ East, 75.04 feet, to the **POINT OF BEGINNING**; thence North $66^{\circ}-12'-02''$ West, 156.87 feet; thence Due North, 90.50 feet; thence Due East, 27.52 feet, to the Point of Curve of a curve, concave to the South and having a radius of 44.50 feet; thence around and along said curve, through a central angle of $21^{\circ}-11'-47''$, an arc distance of 16.46 feet (chord bearing and distance of South $79^{\circ}-24'-06''$ East, 16.37 feet), to its Point of Tangency; thence South $68^{\circ}-48'-13''$ East, 146.44 feet; thence South $20^{\circ}-30'-55''$ West, 104.47 feet, to the **POINT OF BEGINNING**.

Containing 17,330.88 square feet and/or 0.3979 acres.

February 27, 2001

SOUTHERN GROVE

PHASE 7: (Building 700)

Part of the F. Richard Grant, Section 52, Township 2 South, Range 27 East, Duval County, Florida, together with part of Lots 1 and 5A, **COMMISSIONER'S SUBDIVISION OF THE BARTLEY ESTATE**, according to the plat thereof recorded in Plat Book 7, Page 24 of the Current Public Records of Duval County, Florida, more particularly described as follows:

Commence at the Southeast corner of Lot 9, Block 5, **AZALEA TERRACE**, as recorded in Plat Book 24, Pages 36 and 36A of the Current Public Records of said County; thence South $05^{\circ}-35'-20''$ East, 733.10 feet, along the West line of said Block 5; thence North $83^{\circ}-26'-30''$ West, 426.37 feet; thence North $06^{\circ}-33'-30''$ East, 36.0 feet, to the Point of Curve of a curve, concave to the Northeast and having a radius of 131.50 feet; thence around and along said curve, through a central angle of $12^{\circ}-59'-27''$, an arc distance of 29.81 feet (chord bearing and distance of North $76^{\circ}-56'-47''$ West, 29.75 feet), to its Point of Tangency; thence North $70^{\circ}-27'-03''$ West, 38.17 feet; thence North $19^{\circ}-32'-57''$ East, 12.00 feet; thence North $70^{\circ}-27'-03''$ West, 29.99 feet, to the Point of Curve of a curve, concave to the Southwest and having a radius of 180.50 feet; thence around and along said curve, through a central angle of $12^{\circ}-59'-27''$, an arc distance of 40.92 feet (chord bearing and distance of North $76^{\circ}-56'-46''$ West, 40.84 feet), to its Point of Tangency; thence North $83^{\circ}-26'-30''$ West, 153.97 feet, to the Point of Curve of a curve, concave to the Northeast and having a radius of 44.50 feet; thence around and along said curve, through a central angle of $90^{\circ}-00'-00''$, an arc distance of 62.93 feet (chord bearing and distance of North $38^{\circ}-26'-30''$ West, 62.93 feet), to its Point of Tangency; thence North $06^{\circ}-33'-30''$ East, 54.20 feet, to the Point of Curve of a curve, concave to the Southwest and having a radius of 105.50 feet; thence around and along said curve, through a central angle of $61^{\circ}-47'-24''$, an arc distance of 113.77 feet (chord bearing and distance of North $24^{\circ}-20'-12''$ West, 108.34 feet), to the **POINT OF BEGINNING**; thence continue along the last mentioned curve, through a central angle of $13^{\circ}-34'-19''$, an arc distance of 24.99 feet (chord bearing and distance of North $62^{\circ}-01'-03''$ West, 24.93 feet), to its Point of Tangency; thence North $68^{\circ}-48'-13''$ West, 195.29 feet; thence North $20^{\circ}-12'-32''$ East, 134.07 feet; thence South $53^{\circ}-42'-47''$ East, 19.14 feet; thence South $75^{\circ}-59'-18''$ East, 44.77 feet; thence South $53^{\circ}-41'-12''$ East, 58.68 feet; thence South $47^{\circ}-41'-02''$ East, 19.94 feet; thence North $81^{\circ}-31'-$

Page 2 of 2

06" East, 15.87 feet; thence South 83°-19'-24" East, 56.02 feet; thence North 85°-04'-36" East, 36.69 feet; thence South 43°-26'-38" East, 41.08 feet; thence South 42°-52'-08" West, 145.89 feet, to the **POINT OF BEGINNING**.

Containing 32,436.52 square feet and/or 0.7446 acres.

February 27, 2001

SOUTHERN GROVE

PHASE 8: (Building 800)

Part of Lot 1, **COMMISSIONER'S SUBDIVISION OF THE BARTLEY ESTATE**, according to the plat thereof recorded in Plat Book 7, Page 24 of the Current Public Records of Duval County, Florida, more particularly described as follows:

Commence at the Southeast corner of Lot 9, Block 5, **AZALEA TERRACE**, as recorded in Plat Book 24, Pages 36 and 36A of the Current Public Records of said County; thence South $05^{\circ}-35'-20''$ East, 733.10 feet, along the West line of said Block 5; thence North $83^{\circ}-26'-30''$ West, 950.91 feet; thence North $06^{\circ}-33'-30''$ East, 53.00 feet; thence North $25^{\circ}-04'-59''$ East, 75.04 feet; thence North $66^{\circ}-12'-02''$ West, 156.87 feet, to the **POINT OF BEGINNING**; thence South $83^{\circ}-40'-08''$ West, 111.68 feet; thence North $69^{\circ}-40'-27''$ West, 158.35 feet; thence North $23^{\circ}-26'-17''$ East, 77.75 feet; thence South $66^{\circ}-33'-43''$ East, 32.07 feet, to the Point of Curve of a curve, concave to the South and having a radius of 130.50 feet; thence around and along said curve, through a central angle of $23^{\circ}-26'-17''$, an arc distance of 53.38 feet (chord bearing and distance of South $78^{\circ}-16'-51''$ East, 53.01 feet), to its Point of Tangency; thence Due East, 147.23 feet; thence Due South, 90.50 feet, to the **POINT OF BEGINNING**.

Containing 22,224.28 square feet and/or 0.5102 acres.

February 27, 2001

SOUTHERN GROVE

PHASE 9: (Building 900)

Part of Lot 1, **COMMISSIONER'S SUBDIVISION OF THE BARTLEY ESTATE**, according to the plat thereof recorded in Plat Book 7, Page 24 of the Current Public Records of Duval County, Florida, more particularly described as follows:

Commence at the Southeast corner of Lot 9, Block 5, **AZALEA TERRACE**, as recorded in Plat Book 24, Pages 36 and 36A of the Current Public Records of said County; thence South $05^{\circ}-35'-20''$ East, 733.10 feet, along the West line of said Block 5; thence North $83^{\circ}-26'-30''$ West, 426.37 feet; thence North $06^{\circ}-33'-30''$ East, 36.0 feet, to the Point of Curve of a curve, concave to the Northeast and having a radius of 131.50 feet; thence around and along said curve, through a central angle of $12^{\circ}-59'-27''$, an arc distance of 29.81 feet (chord bearing and distance of North $76^{\circ}-56'-47''$ West, 29.75 feet), to its Point of Tangency; thence North $70^{\circ}-27'-03''$ West, 38.17 feet; thence North $19^{\circ}-32'-57''$ East, 12.00 feet; thence North $70^{\circ}-27'-03''$ West, 29.99 feet, to the Point of Curve of a curve, concave to the Southwest and having a radius of 180.50 feet; thence around and along said curve, through a central angle of $12^{\circ}-59'-27''$, an arc distance of 40.92 feet (chord bearing and distance of North $76^{\circ}-56'-46''$ West, 40.84 feet), to its Point of Tangency; thence North $83^{\circ}-26'-30''$ West, 153.97 feet, to the Point of Curve of a curve, concave to the Northeast and having a radius of 44.50 feet; thence around and along said curve, through a central angle of $90^{\circ}-00'-00''$, an arc distance of 62.93 feet (chord bearing and distance of North $38^{\circ}-26'-30''$ West, 62.93 feet), to its Point of Tangency; thence North $06^{\circ}-33'-30''$ East, 54.20 feet, to the Point of Curve of a curve, concave to the Southwest and having a radius of 105.50 feet; thence around and along said curve, through a central angle of $75^{\circ}-21'-43''$, an arc distance of 138.77 feet (chord bearing and distance of North $31^{\circ}-07'-22''$ West, 128.98 feet), to its Point of Tangency; thence North $68^{\circ}-48'-13''$ West, 195.29 feet, to the **POINT OF BEGINNING**; thence continue North $68^{\circ}-48'-13''$ West, 1.72 feet, to the Point of Curve of a curve, concave to the Southeast and having a radius of 105.50 feet; thence around and along said curve, through a central angle of $21^{\circ}-11'-47''$, an arc distance of 39.03 feet (chord bearing and distance of North $79^{\circ}-24'-07''$ West, 38.81 feet), to its Point of Tangency; thence Due West, 174.75 feet, to the Point of Curve of a Curve, concave to the North and having a radius of 69.50 feet; thence around and along said curve, through a central angle of $23^{\circ}-26'-17''$, an arc distance of 28.43 feet

Page 2 of 2

(chord bearing and distance of North 78°-16'-51" West, 28.23 feet), to its Point of Tangency; thence North 66°-33'-43" West, 42.00 feet; thence North 23°-26'-17" East, 79.05 feet; thence South 84°-31'-18" East, 37.46 feet; thence North 64°-10'-01" East, 45.00 feet; thence Due East, 131.69 feet; thence North 85°-18'-57" East, 86.35 feet; thence South 20°-12'-32" West, 134.07 feet, to the **POINT OF BEGINNING**.

Containing 30,846.52 square feet and/or 0.7081 acres.

February 27, 2001

SOUTHERN GROVE

PHASE 10: (Building 1000)

Part of Lot 1, **COMMISSIONER'S SUBDIVISION OF THE BARTLEY ESTATE**, according to the plat thereof recorded in Plat Book 7, Page 24 of the Current Public Records of Duval County, Florida, more particularly described as follows:

Commence at the Southeast corner of Lot 9, Block 5, **AZALEA TERRACE**, as recorded in Plat Book 24, Pages 36 and 36A of the Current Public Records of said County; thence South $05^{\circ}-35'-20''$ East, 733.10 feet, along the West line of said Block 5; thence North $83^{\circ}-26'-30''$ West, 950.91 feet; thence North $06^{\circ}-33'-30''$ East, 53.00 feet; thence North $25^{\circ}-04'-59''$ East, 75.04 feet; thence North $66^{\circ}-12'-02''$ West, 156.87 feet; thence South $83^{\circ}-40'-08''$ West, 111.68 feet; thence North $69^{\circ}-40'-27''$ West, 158.35 feet, to the **POINT OF BEGINNING**; thence North $81^{\circ}-29'-37''$ West, 133.03 feet; thence North $63^{\circ}-57'-27''$ West, 54.15 feet; thence North $07^{\circ}-13'-55''$ West, 77.62 feet, to the Point of Curve of a curve, concave to the Southwest and having a radius of 219.50 feet; thence around and along said curve, through a central angle of $36^{\circ}-23'-23''$, an arc distance of 139.41 feet (chord bearing and distance of South $84^{\circ}-45'-25''$ East, 137.08 feet), to its Point of Tangency; thence South $66^{\circ}-33'-43''$ East, 92.01 feet; thence South $23^{\circ}-26'-17''$ West, 77.75 feet, to the **POINT OF BEGINNING**.

Containing 19,428.33 square feet and/or 0.446 acres.

February 27, 2001

SOUTHERN GROVE

PHASE 11: (Building 1100)

Part of Lot 1, **COMMISSIONER'S SUBDIVISION OF THE BARTLEY ESTATE**, according to the plat thereof recorded in Plat Book 7, Page 24 of the Current Public Records of Duval County, Florida, more particularly described as follows:

Commence at the Southeast corner of Lot 9, Block 5, **AZALEA TERRACE**, as recorded in Plat Book 24, Pages 36 and 36A of the Current Public Records of said County; thence South $05^{\circ}-35'-20''$ East, 733.10 feet, along the West line of said Block 5; thence North $83^{\circ}-26'-30''$ West, 426.37 feet; thence North $06^{\circ}-33'-30''$ East, 36.0 feet, to the Point of Curve of a curve, concave to the Northeast and having a radius of 131.50 feet; thence around and along said curve, through a central angle of $12^{\circ}-59'-27''$, an arc distance of 29.81 feet (chord bearing and distance of North $76^{\circ}-56'-47''$ West, 29.75 feet), to its Point of Tangency; thence North $70^{\circ}-27'-03''$ West, 38.17 feet; thence North $19^{\circ}-32'-57''$ East, 12.00 feet; thence North $70^{\circ}-27'-03''$ West, 29.99 feet, to the Point of Curve of a curve, concave to the Southwest and having a radius of 180.50 feet; thence around and along said curve, through a central angle of $12^{\circ}-59'-27''$, an arc distance of 40.92 feet (chord bearing and distance of North $76^{\circ}-56'-46''$ West, 40.84 feet), to its Point of Tangency; thence North $83^{\circ}-26'-30''$ West, 153.97 feet, to the Point of Curve of a curve, concave to the Northeast and having a radius of 44.50 feet; thence around and along said curve, through a central angle of $90^{\circ}-00'-00''$, an arc distance of 62.93 feet (chord bearing and distance of North $38^{\circ}-26'-30''$ West, 62.93 feet), to its Point of Tangency; thence North $06^{\circ}-33'-30''$ East, 54.20 feet, to the Point of Curve of a curve, concave to the Southwest and having a radius of 105.50 feet; thence around and along said curve, through a central angle of $75^{\circ}-21'-43''$, an arc distance of 138.77 feet (chord bearing and distance of North $31^{\circ}-07'-22''$ West, 128.98 feet), to its Point of Tangency; thence North $68^{\circ}-48'-13''$ West, 197.01 feet, to the Point of Curve of a curve, concave to the Southeast and having a radius of 105.50 feet; thence around and along said curve, through a central angle of $21^{\circ}-11'-47''$, an arc distance of 39.03 feet (chord bearing and distance of North $79^{\circ}-24'-07''$ West, 38.81 feet), to its Point of Tangency; thence Due West, 174.75 feet, to the Point of Curve of a Curve, concave to the North and having a radius of 69.50 feet; thence around and along said curve, through a central angle of $23^{\circ}-26'-17''$, an arc distance of 28.43 feet (chord bearing and distance of North $78^{\circ}-16'-51''$ West, 28.23

Page 2 of 2

feet), to its Point of Tangency; thence North $66^{\circ}-33'-43''$ West, 42.00 feet, to the **POINT OF BEGINNING**; thence continue North $66^{\circ}-33'-43''$ West, 82.08 feet, to the Point of Curve of a curve, concave to the Southwest and having a radius of 280.50 feet; thence around and along said curve, through a central angle of $21^{\circ}-15'-53''$, an arc distance of 104.10 feet (chord bearing and distance of North $77^{\circ}-11'-39''$ West, 103.51 feet; thence North $00^{\circ}-23'-46''$ East, 96.20 feet; thence South $84^{\circ}-32'-26''$ East, 74.60 feet; thence North $89^{\circ}-19'-02''$ East, 55.00 feet; thence South $46^{\circ}-52'-55''$ East, 106.53 feet; thence South $23^{\circ}-26'-17''$ West, 79.05 feet, to the **POINT OF BEGINNING**.

Containing 20,367.61 square feet and/or 0.4676 acres.

February 27, 2001

SOUTHERN GROVE

PHASE 12: (Building 1200)

Part of Lot 1, **COMMISSIONER'S SUBDIVISION OF THE BARTLEY ESTATE**, according to the plat thereof recorded in Plat Book 7, Page 24 of the Current Public Records of Duval County, Florida, more particularly described as follows:

Commence at the Southeast corner of Lot 9, Block 5, **AZALEA TERRACE**, as recorded in Plat Book 24, Pages 36 and 36A of the Current Public Records of said County; thence South $05^{\circ}-35'-20''$ East, 733.10 feet, along the West line of said Block 5; thence North $83^{\circ}-26'-30''$ West, 426.37 feet; thence North $06^{\circ}-33'-30''$ East, 36.0 feet, to the Point of Curve of a curve, concave to the Northeast and having a radius of 131.50 feet; thence around and along said curve, through a central angle of $12^{\circ}-59'-27''$, an arc distance of 29.81 feet (chord bearing and distance of North $76^{\circ}-56'-47''$ West, 29.75 feet), to its Point of Tangency; thence North $70^{\circ}-27'-03''$ West, 38.17 feet; thence North $19^{\circ}-32'-57''$ East, 12.00 feet; thence North $70^{\circ}-27'-03''$ West, 29.99 feet, to the Point of Curve of a curve, concave to the Southwest and having a radius of 180.50 feet; thence around and along said curve, through a central angle of $12^{\circ}-59'-27''$, an arc distance of 40.92 feet (chord bearing and distance of North $76^{\circ}-56'-46''$ West, 40.84 feet), to its Point of Tangency; thence North $83^{\circ}-26'-30''$ West, 153.97 feet, to the Point of Curve of a curve, concave to the Northeast and having a radius of 44.50 feet; thence around and along said curve, through a central angle of $90^{\circ}-00'-00''$, an arc distance of 62.93 feet (chord bearing and distance of North $38^{\circ}-26'-30''$ West, 62.93 feet), to its Point of Tangency; thence North $06^{\circ}-33'-30''$ East, 54.20 feet, to the Point of Curve of a curve, concave to the Southwest and having a radius of 105.50 feet; thence around and along said curve, through a central angle of $75^{\circ}-21'-43''$, an arc distance of 138.77 feet (chord bearing and distance of North $31^{\circ}-07'-22''$ West, 128.98 feet), to its Point of Tangency; thence North $68^{\circ}-48'-13''$ West, 197.01 feet, to the Point of Curve of a curve, concave to the Southeast and having a radius of 105.50 feet; thence around and along said curve, through a central angle of $21^{\circ}-11'-47''$, an arc distance of 39.03 feet (chord bearing and distance of North $79^{\circ}-24'-07''$ West, 38.81 feet), to its Point of Tangency; thence Due West, 174.75 feet, to the Point of Curve of a Curve, concave to the North and having a radius of 69.50 feet; thence around and along said curve, through a central angle of $23^{\circ}-26'-17''$, an arc distance of 28.43 feet (chord bearing and distance of North $78^{\circ}-16'-51''$ West, 28.23

Page 2 of 2

feet), to its Point of Tangency; thence North $66^{\circ}-33'-43''$ West, 124.08 feet, to the Point of Curve of a curve, concave to the Southwest and having a radius of 280.50 feet; thence around and along said curve, through a central angle of $21^{\circ}-15'-53''$, an arc distance of 104.10 feet (chord bearing and distance of North $77^{\circ}-11'-39''$ West, 103.51 feet, to the **POINT OF BEGINNING**; thence continue along said curve, through a central angle of $15^{\circ}-07'-30''$, an arc distance of 74.05 feet (chord bearing and distance of South $84^{\circ}-36'-39''$ West, 73.83 feet), to its Point of Tangency; thence South $77^{\circ}-02'-54''$ West, 171.60 feet, to the East line of Grove Park Boulevard (a 100.0 foot right-of-way), being in a curve, concave to the Southwest and having a radius of 1195.92 feet; thence around and along said curve and the East line of said Grove Park Boulevard, through a central angle of $02^{\circ}-47'-57''$, an arc distance of 58.43 feet (chord bearing and distance of North $14^{\circ}-27'-01''$ West, 58.42 feet), to its Point of Tangency; thence continue along the East line of said Grove Park Boulevard, North $15^{\circ}-51'-00''$ West, 51.23 feet; thence North $77^{\circ}-02'-54''$ East, 170.52 feet; thence South $88^{\circ}-37'-28''$ East, 103.82 feet; thence South $00^{\circ}-23'-46''$ West, 96.20 feet, to the **POINT OF BEGINNING**.

Containing 27,550.23 square feet and/or 0.6325 acres.

February 27, 2001

SOUTHERN GROVE

PHASE 13: (Building 1300)

Part of Lot 1, **COMMISSIONER'S SUBDIVISION OF THE BARTLEY ESTATE**, according to the plat thereof recorded in Plat Book 7, Page 24 of the Current Public Records of Duval County, Florida, more particularly described as follows:

Commence at the Southeast corner of Lot 9, Block 5, **AZALEA TERRACE**, as recorded in Plat Book 24, Pages 36 and 36A of the Current Public Records of said County; thence South $05^{\circ}-35'-20''$ East, 733.10 feet, along the West line of said Block 5; thence North $83^{\circ}-26'-30''$ West, 1031.88 feet, to a point on a curve, concave to the Southwest and having a radius of 80.50 feet; thence around and along said curve, through a central angle of $83^{\circ}-17'-47''$, an arc distance of 117.03 feet (chord bearing and distance of North $41^{\circ}-47'-37''$ West, 106.99 feet), to its Point of Tangency; thence North $83^{\circ}-26'-30''$ West, 360.69 feet, to the **POINT OF BEGINNING**; thence continue North $83^{\circ}-26'-30''$ West, 105.32 feet, to the Point of Curve of a curve, concave to the Northeast and having a radius of 19.50 feet; thence around and along said curve, through a central angle of $73^{\circ}-34'-58''$, an arc distance of 25.04 feet (chord bearing and distance of North $46^{\circ}-39'-01''$ West, 23.36 feet), to the Point of Compound Curve of a curve, concave to the Northeast and having a radius of 833.93 feet; thence around and along said curve, through a central angle of $04^{\circ}-14'-42''$, an arc distance of 61.78 feet (chord bearing and distance of North $07^{\circ}-44'-11''$ West, 61.77 feet), to its Point of Tangency; thence North $05^{\circ}-36'-50''$ West, 2.46 feet, to the Point of Curve of a curve, concave to the Southwest and having a radius of 1266.92 feet; thence around and along said curve, through a central angle of $03^{\circ}-50'-29''$, an arc distance of 84.94 feet (chord bearing and distance of North $07^{\circ}-32'-05''$ West, 84.93 feet), to the Point of Reverse Curve of a curve, concave to the Southeast and having a radius of 19.50 feet; thence around and along said curve, through a central angle of $85^{\circ}-54'-36''$, an arc distance of 29.24 feet (chord bearing and distance of North $33^{\circ}-25'-49''$ East, 26.58 feet), to its Point of Tangency; thence North $77^{\circ}-02'-59''$ East, 83.72 feet; thence South $07^{\circ}-13'-55''$ East, 77.62 feet; thence South $63^{\circ}-57'-27''$ East, 54.15 feet; thence South $06^{\circ}-33'-30''$ West, 116.84 feet, to the **POINT OF BEGINNING**.

Containing 24,029.72 square feet and/or 0.5516 acres.

February 27, 2001

SOUTHERN GROVE

PHASE 14: (Building 1400)

Part of Lot 1, **COMMISSIONER'S SUBDIVISION OF THE BARTLEY ESTATE**, according to the plat thereof recorded in Plat Book 7, Page 24 of the Current Public Records of Duval County, Florida, more particularly described as follows:

Commence at the Southeast corner of Lot 9, Block 5, **AZALEA TERRACE**, as recorded in Plat Book 24, Pages 36 and 36A of the Current Public Records of said County; thence South 05°-35'-20" East, 733.10 feet, along the West line of said Block 5; thence North 83°-26'-30" West, 1031.88 feet, to a point on a curve, concave to the Southwest and having a radius of 80.50 feet; thence around and along said curve, through a central angle of 83°-17'-47", an arc distance of 117.03 feet (chord bearing and distance of North 41°-47'-37" West, 106.99 feet), to its Point of Tangency; thence North 83°-26'-30" West, 73.93 feet, to the **POINT OF BEGINNING**; thence continue North 83°-26'-30" West, 286.76 feet; thence North 06°-33'-30" East, 116.84 feet; thence South 81°-29'-37" East, 133.03 feet; thence South 69°-40'-27" East, 158.35 feet; thence South 06°-33'-30" West, 74.63 feet, to the **POINT OF BEGINNING**.

Containing 29,610.07 square feet and/or 0.6798 acres.

March 21, 2001

SOUTHERN GROVE

PHASE 15: (Building 1500)

Part of Lot 1, **COMMISSIONER'S SUBDIVISION OF THE BARTLEY ESTATE**, according to the plat thereof recorded in Plat Book 7, Page 24 of the Current Public Records of Duval County, Florida, more particularly described as follows:

Commence at the Southeast corner of Lot 9, Block 5, **AZALEA TERRACE**, as recorded in Plat Book 24, Pages 36 and 36A of the Current Public Records of said County; thence South 05°-35'-20" East, 733.10 feet, along the West line of said Block 5; thence North 83°-26'-30" West, 950.91 feet; thence North 06°-33'-30" East, 53.00 feet, to the **POINT OF BEGINNING**; thence North 83°-26'-30"; West, 94.60 feet, to the Point of Curve of a curve, concave to the Northeast and having a radius of 50.00 feet; thence around and along said curve, through a central angle of 30°-32'-21", an arc distance of 26.65 feet (chord bearing and distance of North 68°-10'-20" West, 26.34 feet), to the Point of Reverse Curvature of a curve, concave to the Southwest and having a radius of 80.50 feet; thence around and along said curve, through a central angle of 30°-32'-21", an arc distance of 42.91 feet (chord bearing and distance of North 68°-10'-20" West, 42.40 feet), to its Point of Tangency; thence North 83°-26'-30" West, 73.93 feet; thence North 06°-33'-30" East, 74.63 feet; thence North 83°-40'-08" East, 111.68 feet; thence South 66°-12'-02" East, 156.87 feet; thence South 25°-04'-59" West, 75.04 feet, to the **POINT OF BEGINNING**.

Containing 22,757.86 square feet and/or 0.5224 acres.

March 21, 2001

SOUTHERN GROVE
PHASE 16: (Loop Road)

Part of the F. Richard Grant, Section 52, Township 2 South, Range 27 East, Duval County, Florida, together with part of Lots 1 and 5A, **COMMISSIONER'S SUBDIVISION OF THE BARTLEY ESTATE**, according to the plat thereof recorded in Plat Book 7, Page 24 of the Current Public Records of Duval County, Florida, more particularly described as follows:

Commence at the Southeast corner of Lot 9, Block 5, **AZALEA TERRACE**, as recorded in Plat Book 24, Pages 36 and 36A of the Current Public Records of said County; thence South $05^{\circ}-35'-20''$ East, 684.00 feet, along the West line of said Block 5, to the **POINT OF BEGINNING**; thence continue South $05^{\circ}-35'-20''$ East, 49.10 feet; thence North $83^{\circ}-26'-30''$ West, 1642.78 feet, to the East line of Grove Park Boulevard (a 100.0 foot right-of-way), being in a curve, concave to the Northeast and having a radius of 904.93 feet; thence around and along said curve and the East line of said Grove Park Boulevard, through a central angle of $08^{\circ}-35'-23''$, an arc distance of 135.56 feet (chord bearing and distance of North $09^{\circ}-54'-19''$ West, 135.43 feet), to its Point of Tangency; thence North $05^{\circ}-36'-50''$ West, 2.46 feet, to the Point of Curve of a curve, concave to the Southwest and having a radius of 1195.92 feet; thence around and along said curve and the East line of said Grove Park Boulevard, through a central angle of $07^{\circ}-26'-13''$, an arc distance of 155.23 feet (chord bearing and distance of North $09^{\circ}-19'-56''$ West, 155.12 feet); thence North $77^{\circ}-02'-54''$ East, 171.60 feet, to the Point of Curve of a curve, concave to the South and having a radius of 280.50 feet; thence around and along said curve, through a central angle of $36^{\circ}-23'-23''$, an arc distance of 178.15 feet (chord bearing and distance of South $84^{\circ}-45'-25''$ East, 175.17 feet), to its Point of Tangency; thence South $66^{\circ}-33'-43''$ East, 124.08 feet, to the Point of Curve of a curve, concave to the Northeast and having a radius of 69.50 feet; thence around and along said curve, through a central angle of $23^{\circ}-26'-17''$, an arc distance of 28.43 feet (chord bearing and distance of South $78^{\circ}-16'-51''$ East, 28.23 feet), to its Point of Tangency; thence Due East 174.75 feet, to the Point of Curve of a curve, concave to the Southwest and having a radius of 105.50 feet; thence around and along said curve, through a central angle of $21^{\circ}-11'-47''$, an arc distance of 39.03 feet (chord bearing and distance of South $79^{\circ}-24'-07''$ East, 38.81 feet), to its Point of Tangency; thence South $68^{\circ}-48'-13''$ East, 197.01 feet, to the Point of Curve of a

Page 2 of 4

curve, concave to the Southwest and having a radius of 105.50 feet; thence around and along said curve, through a central angle of $75^{\circ}-21'-43''$, an arc distance of 138.77 feet (chord bearing and distance of South $31^{\circ}-07'-22''$ East, 128.98 feet), to its Point of Tangency; thence South $06^{\circ}-33'-30''$ West, 54.20 feet, to the Point of Curve of a curve, concave to the Northeast and having a radius of 44.50 feet; thence around and along said curve, through a central angle of $90^{\circ}-00'-00''$, an arc distance of 69.90 feet (chord bearing and distance of South $38^{\circ}-26'-30''$ East, 62.93 feet), to its Point of Tangency; thence South $83^{\circ}-26'-30''$ East, 153.97 feet, to the Point of Curve of a curve, concave to the Southwest and having a radius of 180.50 feet; thence around and along said curve, through a central angle of $12^{\circ}-59'-27''$, an arc distance of 40.92 feet (chord bearing and distance of South $76^{\circ}-56'-46''$ East, 40.84 feet), to its Point of Tangency; thence South $70^{\circ}-27'-03''$ East, 29.99 feet; thence South $19^{\circ}-32'-57''$ West, 12.00 feet; thence South $70^{\circ}-27'-03''$ East, 38.17 feet, to the Point of Curve of a curve, concave to the Northeast and having a radius of 131.50 feet; thence around and along said curve, through a central angle of $12^{\circ}-59'-27''$, an arc distance of 29.81 feet (chord bearing and distance of South $76^{\circ}-56'-47''$ East, 29.75 feet), to its Point of Tangency; thence South $83^{\circ}-26'-30''$ East, 41.10 feet; thence North $06^{\circ}-33'-30''$ East, 12.00 feet; thence South $83^{\circ}-26'-30''$ East, 151.00 feet; thence North $06^{\circ}-33'-30''$ East, 77.81 feet, to the Point of Curve of a curve, concave to the East and having a radius of 280.50 feet; thence around and along said curve, through a central angle of $10^{\circ}-22'-11''$, an arc distance of 50.77 feet (chord bearing and distance of North $11^{\circ}-44'-35''$ East, 50.70 feet), to its Point of Tangency; thence North $16^{\circ}-55'-41''$ East, 54.63 feet, to the Point of Curve of a curve, concave to the West and having a radius of 219.50 feet; thence around and along said curve, through a central angle of $10^{\circ}-22'-11''$, an arc distance of 39.73 feet (chord bearing and distance of North $11^{\circ}-44'-36''$ East, 39.67 feet), to its Point of Tangency; thence North $06^{\circ}-33'-30''$ East, 46.64 feet; thence South $83^{\circ}-26'-30''$ East, 61.00 feet; thence South $06^{\circ}-33'-30''$ West, 46.64 feet, to the Point of Curve of a curve, concave to the West and having a radius of 280.50 feet; thence around and along said curve, through a central angle of $10^{\circ}-22'-11''$, an arc distance of 50.77 feet (chord bearing and distance of South $11^{\circ}-44'-36''$ West, 50.70 feet), to its Point of Tangency; thence South $16^{\circ}-55'-41''$ West, 54.63 feet, to the Point of Curve of a curve, concave to the East and having a radius of 219.50 feet; thence around and along said curve; through a central angle of $10^{\circ}-22'-11''$, an arc distance of 39.73 feet (chord bearing and distance of South $11^{\circ}-44'-35''$ West, 39.67 feet), to its Point of Tangency; thence South $06^{\circ}-33'-30''$ West, 77.81 feet; thence South $83^{\circ}-26'-$

Page 3 of 4

30" East, 162.94 feet, to the **POINT OF BEGINNING**.

Less and except that part of Lots 1 and 5A, **COMMISSIONER'S SUBDIVISION OF THE BARTLEY ESTATE**, according to the plat thereof recorded in Plat Book 7, Page 24 of the Current Public Records of Duval County, Florida, more particularly described as follows:

Commence at the Southeast corner of Lot 9, Block 5, **AZALEA TERRACE**, as recorded in Plat Book 24, Pages 36 and 36A of the Current Public Records of said County; thence South $05^{\circ}-35'-20''$ East, 733.10 feet, along the West line of said Block 5; thence North $83^{\circ}-26'-30''$ West, 950.91 feet; thence North $06^{\circ}-33'-30''$ East, 53.00 feet, to the **POINT OF BEGINNING**; thence North $83^{\circ}-26'-30''$ West, 94.60 feet, to the Point of Curve of a curve, concave to the Northeast and having a radius of 50.00 feet; thence around and along said curve, through a central angle of $30^{\circ}-32'-21''$, an arc distance of 26.65 feet (chord bearing and distance of North $68^{\circ}-10'-20''$ West, 26.34 feet), to the Point of Reverse Curvature of a curve, concave to the Southwest and having a radius of 80.50 feet; thence around and along said curve, through a central angle of $30^{\circ}-32'-21''$, an arc distance of 42.91 feet (chord bearing and distance of North $68^{\circ}-10'-20''$ West, 42.40 feet), to its Point of Tangency; thence North $83^{\circ}-26'-30''$ West, 466.01 feet, to the Point of Curve of a curve, concave to the Northeast and having a radius of 19.50 feet; thence around and along said curve, through a central angle of $735^{\circ}-34'-58''$, an arc distance of 25.04 feet (chord bearing and distance of North $46^{\circ}-39'-01''$ West, 23.36 feet), to the Point of Compound Curve of a curve, concave to the Northeast and having a radius of 833.92 feet; thence around and along said curve, through a central angle of $04^{\circ}-14'-42''$, an arc distance of 61.78 feet (chord bearing and distance of North $07^{\circ}-44'-11''$ West, 61.77 feet), to its Point of Tangency; thence North $05^{\circ}-36'-50''$ West, 2.46 feet, to the Point of Curve of a curve, concave to the Southwest and having a radius of 1266.92 feet; thence around and along said curve, through a central angle of $03^{\circ}-50'-29''$, an arc distance of 84.94 feet (chord bearing and distance of North $07^{\circ}-32'-05''$ West, 84.93 feet), to the Point of Reverse Curvature of a curve, concave to the Southeast and having a radius of 19.50 feet; thence around and along said curve, through a central angle of $85^{\circ}-54'-36''$, an arc distance of 29.24 feet (chord bearing and distance of North $33^{\circ}-25'-49''$ East, 26.58 feet), to its Point of Tangency; thence North $77^{\circ}-02'-59''$ East, 83.72 feet, to the Point of Curve of a

Page 4 of 4

curve, concave to the South and having a radius of 219.50 feet; thence around and along said curve, through a central angle of $36^{\circ}-23'-23''$, an arc distance of 139.41 feet (chord bearing and distance of South $84^{\circ}-45'-25''$ East, 137.08 feet), to its Point of Tangency; thence South $66^{\circ}-33'-43''$ East, 124.08 feet, to the Point of Curve of a curve, concave to the Northeast and having a radius of 130.50 feet; thence around and along said curve, through a central angle of $23^{\circ}-26'-17''$, an arc distance of 53.38 feet (chord bearing and distance of South $78^{\circ}-16'-51''$ East, 53.01 feet), to its Point of Tangency; thence Due East 174.75 feet, to the Point of Curve of a curve, concave to the Southwest and having a radius of 44.50 feet; thence around and along said curve, through a central angle of $21^{\circ}-11'-47''$, an arc distance of 16.46 feet (chord bearing and distance of South $79^{\circ}-24'-06''$ East, 16.37 feet), to its Point of Tangency; thence South $68^{\circ}-48'-13''$ East, 197.01 feet, to the Point of Curve of a curve, concave to the Southwest and having a radius of 44.50 feet; thence around and along said curve, through a central angle of $75^{\circ}-21'-43''$, an arc distance of 58.53 feet (chord bearing and distance of South $31^{\circ}-07'-22''$ East, 54.40 feet), to its Point of Tangency; thence South $06^{\circ}-33'-30''$ West, 54.20 feet, to the Point of Curve of a curve, concave to the Northeast and having a radius of 105.50 feet; thence around and along said curve, through a central angle of $36^{\circ}-19'-43''$, an arc distance of 66.89 feet (chord bearing and distance of South $11^{\circ}-36'-22''$ East, 65.78 feet); thence North $83^{\circ}-26'-30''$ West, 151.73 feet, to the **POINT OF BEGINNING**.

Containing 195,424.6 square feet and/or 4.4863 acres.

February 27, 2001

SOUTHERN GROVE

PHASE 17: (Building 8601, Clubhouse & Pool)

Part of the F. Richard Grant, Section 52, Township 2 South, Range 27 East, together with a part of Lot 5A, **COMMISSIONERS SUBDIVISION OF THE BARTLEY ESTATE**, according to the plat thereof recorded in Plat Book 7, Page 24 of the Current Public Records of Duval County, Florida, more particularly described as follows: Commence at the Southeast corner of Lot 9, Block 5, **AZALEA TERRACE**, as recorded in Plat Book 24, Pages 36 and 36A of the Current Public Records of said County; thence South 05°-35'-20" East, 684.00 feet, along the West line of said Block 5; thence North 83°-26'-30" West, 223.94 feet, to the **POINT OF BEGINNING**; thence continue North 83°-26'-30" West, 151.00 feet; thence South 06°-33'-30" West, 12.00 feet; thence North 83°-26'-30" West, 36.68 feet; thence North 00°-24'-04" East, 36.59 feet; thence North 84°-49'-40" East, 28.80 feet; thence South 72°-15'-51" East, 18.43 feet; thence North 85°-56'-03" East, 25.61 feet; thence North 31°-46'-59" East, 27.50 feet; thence North 15°-59'-40" East, 29.71 feet; thence North 70°-25'-41" East, 20.64 feet; thence South 51°-51'-05" East, 29.67 feet; thence South 71°-15'-31" East, 26.75 feet; thence North 06°-33'-51" East, 11.72 feet; thence South 82°-05'-41" East, 33.70 feet, to a point on a curve, concave to the East and having a radius of 280.50 feet; thence around and along said curve, through a central angle of 01°-20'-49", an arc distance of 6.59 feet (chord bearing and distance of South 07°-13'-55" West, 6.59 feet), to its Point of Tangency; thence South 06°-33'-30" West, 77.81 feet, to the **POINT OF BEGINNING**.

Containing 12,001.15 square feet and/or 0.2755 acres.

February 27, 2001

SOUTHERN GROVE

PHASE 18: (Wetlands ~ Natural Area)

Part of the F. Richard Grant, Section 52, Township 2 South, Range 27 East, Duval County, Florida, together with parts of Lots 1 and 5A, **COMMISSIONER'S SUBDIVISION OF THE BARTLEY ESTATE**, according to the plat thereof recorded in Plat Book 7, Page 24 of the Current Public Records of Duval County, Florida, more particularly described as follows:

Commence at the Southeast corner of Lot 9, Block 5, **AZALEA TERRACE**, as recorded in Plat Book 24, Pages 36 and 36A of the Current Public Records of said County; thence South $89^{\circ}-39'-20''$ West, 1059.83 feet, along the South line of said Block 5 and its production Westerly, to the **POINT OF BEGINNING**; thence North $89^{\circ}-39'-20''$ East, 741.81 feet; thence South $72^{\circ}-30'-10''$ West, 120.80 feet; thence South $63^{\circ}-26'-00''$ East, 78.96 feet; thence South $70^{\circ}-25'-29''$ East, 62.25 feet; thence South $59^{\circ}-28'-42''$ East, 68.02 feet; thence North $83^{\circ}-13'-49''$ East, 56.45 feet; thence South $45^{\circ}-46'-39''$ East, 55.01 feet; thence South $42^{\circ}-02'-37''$ East, 50.82 feet; thence South $05^{\circ}-59'-26''$ East, 31.14 feet; thence South $17^{\circ}-31'-03''$ West, 45.17 feet; thence South $41^{\circ}-46'-50''$ East, 30.35 feet; thence North $72^{\circ}-58'-21''$ East, 12.30 feet; thence North $89^{\circ}-00'-02''$ East, 47.20 feet; thence North $53^{\circ}-24'-19''$ East, 30.73 feet; thence North $24^{\circ}-25'-26''$ East, 51.70 feet; thence North $43^{\circ}-57'-29''$ East, 30.09 feet; thence South $05^{\circ}-35'-20''$ East, 369.13 feet; thence North $46^{\circ}-25'-19''$ West, 34.00; thence North $50^{\circ}-45'-32''$ West, 40.05 feet; thence North $38^{\circ}-03'-13''$ West, 39.25 feet; thence North $01^{\circ}-35'-40''$ West, 36.22 feet; thence North $36^{\circ}-04'-52''$ East, 34.52 feet; thence North $05^{\circ}-36'-30''$ East, 20.17 feet; thence North $84^{\circ}-22'-27''$ West, 30.41 feet; thence North $44^{\circ}-23'-24''$ West, 35.69 feet; thence North $56^{\circ}-34'-03''$ West, 42.10 feet; thence South $86^{\circ}-50'-28''$ West, 36.21 feet; thence North $72^{\circ}-41'-29''$ West, 55.96 feet; thence North $57^{\circ}-08'-09''$ West, 31.67 feet; thence South $45^{\circ}-11'-46''$ West, 34.41 feet; thence South $15^{\circ}-15'-27''$ West, 34.72 feet; thence South $11^{\circ}-05'-40''$ East, 55.89 feet; thence South $01^{\circ}-04'-01''$ West, 44.13 feet; thence South $02^{\circ}-13'-53''$ West, 47.85 feet; thence South $64^{\circ}-31'-45''$ East, 62.61 feet; thence South $06^{\circ}-33'-51''$ West, 23.45 feet; thence North $71^{\circ}-15'-31''$ West, 26.75 feet; thence North $51^{\circ}-51'-05''$ West, 29.67 feet; thence South $70^{\circ}-25'-41''$ West, 20.64 feet; thence South $15^{\circ}-59'-40''$ West, 29.71 feet; thence South $31^{\circ}-46'-59''$ West, 27.50 feet; thence South $85^{\circ}-56'-03''$ West, 25.61 feet; thence North $72^{\circ}-15'-51''$ West, 18.43 feet; thence South $84^{\circ}-49'-40''$ West, 28.80 feet; thence South $00^{\circ}-24'-04''$ West, 36.59 feet; thence North $83^{\circ}-26'-30''$ West, 4.42 feet, to a point on

Page 2 of 2

a curve, concave to the North and having a radius of 131.50 feet; thence around, and along said curve, through a central angle of $10^{\circ}-04'-05''$, an arc distance of 23.11 feet (chord bearing and distance of North $78^{\circ}-24'-28''$ West, 23.08 feet); thence North $07^{\circ}-56'-35''$ East, 44.29 feet; thence North $05^{\circ}-25'-26''$ West, 23.00 feet; thence North $03^{\circ}-51'-51''$ West, 42.04 feet; thence North $50^{\circ}-51'-12''$ West, 26.64 feet; thence North $21^{\circ}-59'-59''$ West, 49.81 feet; thence North $53^{\circ}-26'-12''$ West, 47.63 feet; thence South $83^{\circ}-04'-19''$ West, 56.82 feet; thence North $63^{\circ}-21'-17''$ West, 14.07 feet; thence North $14^{\circ}-20'-48''$ West, 29.91 feet; thence North $38^{\circ}-30'-11''$ West, 36.14 feet; thence North $12^{\circ}-56'-12''$ West, 31.06 feet; thence North $25^{\circ}-59'-47''$ West, 51.21 feet; thence North $42^{\circ}-28'-59''$ West, 15.33 feet; thence North $39^{\circ}-28'-36''$ West, 35.48 feet; thence North $43^{\circ}-26'-38''$ West, 41.08 feet; thence South $85^{\circ}-04'-36''$ West, 36.69 feet; thence North $83^{\circ}-19'-24''$ West, 56.02 feet; thence South $81^{\circ}-31'-06''$ West, 15.87 feet; thence North $47^{\circ}-41'-02''$ West, 19.94 feet; thence North $53^{\circ}-41'-12''$ West, 58.68 feet; thence North $75^{\circ}-59'-18''$ West, 44.77 feet; thence North $53^{\circ}-42'-47''$ West, 60.23 feet; thence North $69^{\circ}-00'-09''$ West, 22.99 feet; thence North $50^{\circ}-06'-51''$ West, 66.44 feet; thence North $53^{\circ}-58'-47''$ West, 44.24 feet; thence North $47^{\circ}-24'-49''$ West, 37.66 feet; thence North $59^{\circ}-38'-02''$ West, 48.65 feet; thence North $71^{\circ}-45'-48''$ West, 32.27 feet; thence North $79^{\circ}-46'-52''$ West, 49.40 feet; thence South $82^{\circ}-04'-01''$ West, 61.46 feet; thence North $18^{\circ}-06'-22''$ West, 48.76 feet; thence South $70^{\circ}-55'-19''$ West, 81.77 feet; thence North $58^{\circ}-29'-35''$ West, 30.54 feet; thence North $77^{\circ}-43'-34''$ West, 43.84 feet; thence South $74^{\circ}-50'-19''$ West, 67.98 feet; thence South $72^{\circ}-18'-52''$ West, 71.38 feet; thence North $89^{\circ}-13'-50''$ West, 45.96 feet; thence South $56^{\circ}-35'-01''$ West, 60.54 feet; thence South $65^{\circ}-45'-30''$ West, 10.59 feet; thence South $77^{\circ}-50'-18''$ West, 49.54 feet, to the East line of Grove Park Boulevard (a 100.0 foot right-of-way); thence North $15^{\circ}-51'-00''$ West, 30 feet, more or less, along the East line of said Grove Park Boulevard, to the center of Bryants Branch; thence Northeasterly, along the center of said Branch and following its meanderings thereof, to a point that is North $54^{\circ}-37'-50''$ West, from the **POINT OF BEGINNING**; thence South $54^{\circ}-37'-50''$ East, 230 feet, more or less, to the **POINT OF BEGINNING**.

Containing 7.4 acres, more or less.

February 27, 2001

SOUTHERN GROVE
PHASE 19: (East Pond)

Part of the F. Richard Grant, Section 52, Township 2 South, Range 27 East, Duval County, Florida, more particularly described as follows:

BEGIN at the Southeast corner of Lot 9, Block 5, **AZALEA TERRACE**, as recorded in Plat Book 24, Pages 36 and 36A of the Current Public Records of said County; thence South $05^{\circ}-35'-20''$ East, 204.57 feet, along the West line of said Block 5; thence South $43^{\circ}-57'-29''$ West, 30.09 feet; thence South $24^{\circ}-25'-26''$ West, 51.70 feet; thence South $53^{\circ}-24'-19''$ West, 30.73 feet; thence South $89^{\circ}-00'-02''$ West, 47.20 feet; thence South $72^{\circ}-58'-21''$ West, 12.30 feet; thence North $41^{\circ}-46'-50''$ West, 30.35 feet; thence North $17^{\circ}-31'-03''$ East, 45.17 feet; thence North $05^{\circ}-59'-26''$ West, 31.14 feet; thence North $42^{\circ}-02'-37''$ West, 50.82 feet; thence North $45^{\circ}-46'-39''$ West, 55.01 feet; thence South $83^{\circ}-13'-49''$ West, 56.45 feet; thence North $59^{\circ}-28'-42''$ West, 68.02 feet; thence North $70^{\circ}-25'-29''$ West, 62.25 feet; thence North $63^{\circ}-26'-00''$ West, 78.96 feet; thence North $72^{\circ}-30'-10''$ East, 120.80 feet, to the South line of said Block 5; thence North $89^{\circ}-39'-20''$ East, 318.02 feet, along the South line of said Block 5, to the **POINT OF BEGINNING**.

Containing 66449.39 square feet and/or 1.5255 acres.

February 27, 2001

SOUTHERN GROVE

PHASE 20: (West Pond)

Part of Lot 1, **COMMISSIONER'S SUBDIVISION OF THE BARTLEY ESTATE**, according to the plat thereof recorded in Plat Book 7, Page 24 of the Current Public Records of Duval County, Florida, more particularly described as follows:

Commence at the Southeast corner of Lot 9, Block 5, **AZALEA TERRACE**, as recorded in Plat Book 24, Pages 36 and 36A of the Current Public Records of said County; thence South $89^{\circ}-39'-20''$ West, 1059.83 feet, along the South line of said Block 5 and its production Westerly, to a point; thence South $59^{\circ}-11'-07''$ West, 19.35 feet, to the **POINT OF BEGINNING**; thence South $59^{\circ}-38'-02''$; East, 48.65 feet; thence South $47^{\circ}-24'-49''$ East, 37.66 feet; thence South $53^{\circ}-58'-47''$ East, 44.24 feet; thence South $50^{\circ}-06'-51''$ East, 66.44 feet; thence South $69^{\circ}-00'-09''$ East, 22.99 feet; thence South $53^{\circ}-42'-47''$ East, 41.09 feet; thence South $85^{\circ}-18'-57''$ West, 86.35 feet; thence Due West, 131.69 feet; thence South $64^{\circ}-10'-01''$ West, 45.00 feet; thence North $84^{\circ}-31'-18''$ West, 37.46 feet; thence North $46^{\circ}-52'-55''$ West, 106.53 feet; thence South $89^{\circ}-19'-02''$ West, 55.00 feet; thence North $84^{\circ}-32'-26''$ West, 74.60 feet; thence North $88^{\circ}-37'-28''$ West, 103.82 feet; thence South $77^{\circ}-02'-54''$ West, 170.52 feet, to the East line of Grove Park Boulevard (a 100.0 foot right-of-way); thence North $15^{\circ}-51'-00''$ West, 103.03 feet, along the East line of said Grove Park Boulevard; thence North $77^{\circ}-50'-18''$ East, 49.54 feet; thence North $65^{\circ}-45'-30''$ East, 10.59 feet; thence North $56^{\circ}-35'-01''$ East, 60.54 feet; thence South $89^{\circ}-13'-50''$ East, 45.96 feet; thence North $72^{\circ}-18'-52''$ East, 71.38 feet; thence North $74^{\circ}-50'-19''$ East, 67.98 feet; thence South $77^{\circ}-43'-34''$ East, 43.84 feet; thence South $58^{\circ}-29'-35''$ East, 30.54 feet; thence North $70^{\circ}-55'-19''$ East, 81.77 feet; thence South $18^{\circ}-06'-22''$ East, 48.67 feet; thence North $82^{\circ}-04'-01''$ East, 61.46 feet; thence South $79^{\circ}-46'-52''$ East, 49.40 feet; thence South $71^{\circ}-45'-48''$ East, 32.27 feet, to the **POINT OF BEGINNING**.

Containing 98,654.81 square feet and/or 2.2648 acres.

February 27, 2001

SOUTHERN GROVE

PHASE 21: (Exchange Parcel)

Part of Lots 1, 3, and 5A, **COMMISSIONER'S SUBDIVISION OF THE BARTLEY ESTATE**, according to the plat thereof recorded in Plat Book 7, Page 24 of the Current Public Records of Duval County, Florida, more particularly described as follows: Commence at the Southeast corner of Lot 9, Block 5, **AZALEA TERRACE**, as recorded in Plat Book 24, Pages 36 and 36A of the Current Public Records of said County; thence South 05°-35'-20" East, 733.10 feet, along the West line of said Block 5; thence North 83°-26'-30" West, 758.33 feet, to the **POINT OF BEGINNING**; thence South 06°-33'-30" West, 250.27 feet; thence North 83°-26'-30" West, 200.30 feet; thence North 07°-56'-08" West, 258.49 feet; thence South 83°-26'-30" East, 265.00 feet, to the **POINT OF BEGINNING**.

Containing 58,225.49 square feet and/or 1.3367 acres.

February 27, 2001

SOUTHERN GROVE
PHASE 22: (Lift Station Site)

Part of Lot 5A, **COMMISSIONER'S SUBDIVISION OF THE BARTLEY ESTATE**, according to the plat thereof recorded in Plat Book 7, Page 24 of the Current Public Records of Duval County, Florida, more particularly described as follows:

Commence at the Southeast corner of Lot 9, Block 5, **AZALEA TERRACE**, as recorded in Plat Book 24, Pages 36 and 36A of the Current Public Records of said County; thence South 05°-35'-20" East, 733.10 feet, along the West line of said Block 5; thence North 83°-26'-30" West, 426.37 feet; thence North 06°-33'-30": East, 36.0 feet, to the Point of Curve of a curve, concave to the Northeast and having a radius of 131.50 feet; thence around and along said curve, through a central angle of 10°-04'-05", an arc distance of 23.11 feet (chord bearing and distance of North 78°-24'-28" West, 23.08 feet), to the **POINT OF BEGINNING**; thence continue along the last mentioned curve, through a central angle of 02°-55'-22", an arc distance of 6.71 feet (chord bearing and distance of North 71°-55'-44" West, 6.71 feet), to its Point of Tangency; thence North 70°-27'-03" West, 38.17 feet; thence North 19°-32'-57" East, 43.55 feet; thence South 70°-27'-03" East, 35.97 feet; thence South 07°-56'-35" West, 44.29 feet, to the **POINT OF BEGINNING**.

Containing 1,760.79 square feet and/or 0.0404 acres.

Southern Grove Condominiums


Number of Units in Each Phase

<u>Phase Number</u>	<u>Number of Units</u>	
	<u>Minimum</u>	<u>Maximum</u>
1	10	12
2	10	12
3	20	24
4	10	12
5	10	12
6	10	12
7	20	24
8	10	12
9	20	24
10	10	12
11	10	12
12	20	24
13	10	12
14	20	24
15	10	12

EXHIBIT "C"

SURVEYOR'S CERTIFICATE

I, Harlo G. Everett, Jr., a land surveyor authorized to practice in the State of Florida, hereby certify with respect to the Units contained in Building(s) } O O , of Southern Grove Condominiums according to the Declaration of Condominium thereof recorded in the Public Records of Duval County, Florida, that the construction of all planned improvements, including landscaping, utility services and access to Units, and Common Element facilities servicing such Units are substantially complete, so that the material contained in the survey and graphic description of the improvements together with the provisions of the Declaration of Condominium describing condominium property, is an accurate representation of the location and dimensions of the improvements and that the identification, location and dimensions of the common elements, limited common elements, and of each unit can be determined from these materials.


Harlo G. Everett, Jr.

Florida Surveyor's Reg. No. 3287

(SEAL)

EXHIBIT "D"

SOUTHERN GROVE CONDOMINIUMS

FRACTIONAL UNDIVIDED SHARES OF COMMON ELEMENTS & COMMON EXPENSESPHASE 1

<u>Unit Number</u>	<u>Building Type</u>	<u>Unit Type</u>	<u>Fractional Share</u>
<u>BUILDING 100</u>	Two		
100 - 101		B	1/48
100 - 102		B	1/48
100 - 103		B	1/48
100 - 104		B	1/48
100 - 201		B	1/48
100 - 202		B	1/48
100 - 203		B	1/48
100 - 204		B	1/48
100 - 301		B	1/48
100 - 302		B	1/48
100 - 303		B	1/48
100 - 304		B	1/48

PHASE 2


<u>BUILDING 200</u>	Two		
200 - 101		B	1/48
200 - 102		B	1/48
200 - 103		B	1/48
200 - 104		B	1/48
200 - 201		B	1/48
200 - 202		B	1/48
200 - 203		B	1/48
200 - 204		B	1/48
200 - 301		B	1/48
200 - 302		B	1/48
200 - 303		B	1/48
200 - 304		B	1/48

PHASE 3

<u>BUILDING 300</u>	One		
300 - 101		B1	1/48
300 - 102		B1	1/48
300 - 103		A	1/48
300 - 104		A	1/48
300 - 105		A	1/48
300 - 106		A	1/48
300 - 107		B1	1/48
300 - 108		B1	1/48
300 - 201		B1	1/48
300 - 202		B1	1/48
300 - 203		A	1/48
300 - 204		A	1/48
300 - 205		A	1/48
300 - 206		A	1/48
300 - 207		B1	1/48
300 - 208		B1	1/48

<u>Unit Number</u>	<u>Building Type</u>	<u>Unit Type</u>	<u>Fractional Share</u>
300 - 301		B1	1/48
300 - 302		B1	1/48
300 - 303		A	1/48
300 - 304		A	1/48
300 - 305		A	1/48
300 - 306		A	1/48
300 - 307		B1	1/48
300 - 308		B1	1/48

State of Florida



Department of State

I certify the attached is a true and correct copy of the Articles of Incorporation of SOUTHERN GROVE CONDOMINIUM ASSOCIATION, INC., a Florida corporation, filed on August 22, 2001, as shown by the records of this office.

The document number of this corporation is N01000006024.

Given under my hand and the
Great Seal of the State of Florida
at Tallahassee, the Capitol, this the
Twenty-third day of August, 2001



CR2EO22 (1-99)

Katherine Harris

Katherine Harris
Secretary of State

ARTICLES OF INCORPORATION
OF
SOUTHERN GROVE CONDOMINIUM ASSOCIATION, INC.

2001 AUG 22 AM 10:00
STATE
TALLAHASSEE FLORIDA

The undersigned, by these Articles associate themselves for the purpose of forming a corporation not for profit under Chapter 617, Florida Statutes, and certify as follows:

ARTICLE I

Name

The name of the corporation shall be Southern Grove Condominium Association, Inc. For convenience, the corporation shall be referred to in this instrument as the Association. ADDRESS: 4300 Marsh Landing Boulevard, Suite 101, Jacksonville Beach, Florida 32250

ARTICLE II

Purpose

(a) The purpose for which the Association is organized is to provide an entity pursuant to Chapter 718, Florida Statutes (the "Condominium Act"), for the operation of Southern Grove Condominiums, to be created pursuant to the provisions of the Condominium Act and the Declaration of Condominium of Southern Grove Condominiums (the "Declaration") when recorded or thereafter amended, in the Public Records of Duval County, Florida (the "County"). All words defined in the Declaration shall have the same meaning when used herein.

(b) The Association shall make no distributions of income to its members, directors or officers.

ARTICLE III

Powers

The powers of the Association shall include and be governed by the following provisions.

(a) The Association shall have all of the common law and statutory powers of a corporation not for profit which are not in conflict with the terms of these Articles, nor in conflict with the provisions of the Condominium Act.

(b) The Association shall have all of the powers and duties set forth in the Condominium Act, except as limited by these Articles and the Declaration to the extent allowed by the law, and all of the powers and duties reasonably necessary to operate the Condominium pursuant to the Declaration as presently drafted and as it may be amended from time to time, including but not limited to the following:

1. The irrevocable right to make and collect assessments against members as Unit Owners to defray the costs, expenses and losses of the Condominium, including the maintenance and operation of the Surface Water or Stormwater Management System.
2. To use the proceeds of assessments in the exercise of its powers and duties.
3. To maintain, repair, replace and operate the Condominium Property which shall include the irrevocable right of access to each Unit from time to time during reasonable hours as may be necessary for such maintenance, repair or replacement of any Common Elements therein or accessible therefrom, or for making emergency repairs therein necessary to prevent damage to the Common Elements or to another Unit or Units.
4. To purchase insurance upon the Condominium Property and insurance for the protection of the Association and its members as Unit Owners.
5. To reconstruct improvements after casualty and to make further improvements to the Condominium Property.
6. To make and amend reasonable regulations respecting the use of the property in the Condominium.
7. To enforce by legal means the provisions of the Condominium Act, the Declaration of Condominium, these Articles, the By Laws of the Association and the regulations adopted by the Association.
8. To impose fines on Unit Owners or their tenants for violations of the Declaration of Condominium, these Articles, the By-Laws of the Association or the regulations adopted by the Association in accordance with the provisions of the Condominium Act.
9. To contract for the maintenance, management or operation of the Condominium Property.
10. To employ personnel for reasonable compensation to perform the services required for proper administration and operation of the Association.
11. To pay taxes and assessments which are liens against any part of the Condominium other than individual Units, unless the individual Unit or Units are owned by the Association, and to assess the same against the Units subject to such liens.
12. To pay the cost of all power, water, sewer, trash, garbage and other utility services rendered to the Condominium and not billed to owners of individual Units.

13. To enter into agreements, to acquire leaseholds, memberships and other possessory or use interests in lands or facilities which are intended to provide enjoyment, recreation or other use or benefits to the members of the Association.

14. To purchase a Unit or Units in the Condominium and to hold, lease, mortgage and convey the same.

15. To operate, maintain and manage the Surface Water or Stormwater Management System in a manner consistent with St. Johns River Water Management District Permit No. 40-031-64984-1 requirements and applicable District rules, and to assist in the enforcement of the provisions of the Declaration of Condominium which relate to the Surface Water or Stormwater Management System.

ARTICLE IV

Members

(a) The members of the Association shall consist of all of the record owners of Units in the Condominium, and after termination of the Condominium shall consist of those who are members at the time of such termination and their successors and assigns.

(b) Change of membership in the Association shall be established by recording in the Official Public Records of the County, a deed or other instrument establishing a record title to a Unit in the Condominium and the delivery to the Association of a copy of such instrument. The owner designated by such instrument thus becomes a member of the Association and the membership of the prior owner is terminated.

(c) The share of a member in the funds and assets of the Association cannot be assigned, hypothecated or transferred in any manner, except as an appurtenance to his Unit.

(d) The owner of each Unit shall be entitled to one vote as a member of the Association, except there shall be no vote for any Unit owned by the Association. The manner of exercising voting rights shall be determined by the By Laws of the Association.

ARTICLE V

Directors

(a) The affairs of the Association shall be managed by a Board of Directors consisting of no less than three (3) Directors, nor more than nine (9) Directors' however, the Board shall consist of an odd number of Directors. Each Director shall be a person entitled to cast a vote in the Association, except as otherwise provided herein or in the By Laws.

(b) Members of the Board of Directors shall be elected at the annual meeting of the Association members in the manner specified in the By Laws. Directors may be removed or vacancies on the Board of Directors shall be filled in the manner provided by the By Laws.

(c) The initial Board of Directors of the Association, shall be selected by the Declarant. The Directors named in the Articles shall serve until the first election of Directors, and any vacancies in their number occurring prior to the first election shall be filled by the remaining Directors. The first election of Directors shall occur when Unit Owners other than the Declarant own fifteen percent (15%) or more of the Units that will be operated ultimately by the Association. At such first election, Unit Owners other than the Declarant shall be entitled to elect not less than one-third (1/3) of the members of the Board of Directors. Subsequent elections shall be held in conformity with the requirements of the Condominium Act and as set forth in the By Laws of the Association.

(d) The names and addresses of the members of the current Board of Directors, who shall hold office until their successors are elected and have qualified, or until they resign or are removed, are as follows:

Bruce J. Moffat
4300 Marsh Landing Boulevard, Suite 101
Jacksonville Beach, Florida 32250

Christopher Finlay
4300 Marsh Landing Boulevard, Suite 101
Jacksonville Beach, Florida 32250

Tracy M. Wills
4300 Marsh Landing Boulevard, Suite 101
Jacksonville Beach, Florida 32250

ARTICLE VI
Officers

The affairs of the Association shall be administered by the officers designated by the By Laws. The officers shall be elected by the Board of Directors at its first meeting following the annual meeting of the Association, and they shall serve at the pleasure of the Board of Directors. The names and addresses of the officers who shall serve until their successors are designated by the Board of Directors are as follows:

President: Bruce J. Moffat
4300 Marsh Landing Boulevard, Suite 101
Jacksonville Beach, Florida 32250

Vice President: Christopher Finlay
4300 Marsh Landing Boulevard, Suite 101
Jacksonville Beach, Florida 32250

Secretary/
Treasurer: Tracy M. Wills
4300 Marsh Landing Boulevard, Suite 101
Jacksonville Beach, Florida 32250

ARTICLE VII

Indemnification and Insurance

Every directors and every officer of the Association shall be indemnified by the Association against all expenses and liabilities, including counsel fees, reasonably incurred by or imposed upon him in connection with any proceeding or any settlement of any proceeding to which he may be a party or in which he may become involved by reason of his being or having been a director or officer of the Association, whether or not he is a director or officer at the time such expenses are incurred, except when the director or officer is adjudged guilty of willful misfeasance or malfeasance in the performance of his duties; provided, that in the event of settlement, the indemnification shall apply only when the Board of Directors approves such settlement as being in the best interests of the Association. The foregoing right of indemnification shall be in addition to and not exclusive of all other rights to which such officers may be entitled.

The Board of Directors shall purchase liability insurance to insure all directors, officers or agents, past and present against all expenses and liabilities set forth above, unless the Board determines that such insurance is not reasonably available. The premiums for such insurance shall be a Common Expense.

ARTICLE VIII

By Laws

The first By Laws of the Association shall be adopted by the Board of Directors and may be altered, amended or rescinded in the manner provided by the By Laws.

ARTICLE IX

Amendments

Amendments to the Articles of Incorporation shall be proposed and adopted in the following manner:

(a) Notice of the subject matter of a proposed amendment shall be included in the notice of any meeting at which a proposed amendment is considered.

(b) A resolution for the adoption of a proposed amendment may be proposed either by the Board of Directors or by seventy-five percent (75%) of the members of the Association. Directors and members not present in person or by proxy at the meeting to consider the amendment may express their approval in writing, provided such approval is delivered to the Secretary prior to such meeting. A resolution adopting a proposed amendment must bear the approval of not less than a majority of the Board of Directors and not less than seventy-five percent (75%) of the members of the Association.

(c) In the alternative, an amendment may be made by an agreement signed and acknowledged by all the record owners of Units in the manner required for the execution of a deed.

(d) No amendment shall make any changes in the qualifications for membership nor the voting rights of members, nor any change in Article V, Section C hereof, without approval in writing by all members.

(e) No amendment shall be made that is in conflict with the Condominium Act or the Declaration of Condominium. For so long as Declarant holds any Units for sale in the ordinary course of business, no amendment that assesses the Declarant as a Unit Owner for capital improvements or that is detrimental to the sale of Units by the Declarant, shall be effective without the written approval of Declarant.

(f) A copy of each amendment shall be certified by the Secretary of State, State of Florida, and be recorded in the Official Public Records of the County.

ARTICLE X

Term

The term of the Association shall be perpetual. In the event of termination, dissolution or final liquidation of the Association, the responsibility for the operation and maintenance of the Surface Water or Stormwater Management System shall be transferred to and accepted by an entity which would comply with Section 40C-42.027, F.A.C., and be approved by the St. Johns River Water Management District prior to such termination, dissolution or liquidation.

ARTICLE XI

Subscriber

The name and addresses of the subscriber to these Articles of Incorporation is as follows:

Bert C. Simon, Esquire
1660 Prudential Drive, Suite 203
Jacksonville, Florida 32207

IN WITNESS WHEREOF, the subscriber has hereunto offered his signature this 21st day
of August, 2001.

Nancy E Mangus
Print Name: Nancy E. Mangus

By: Bert C. Simon
Bert C. Simon

Kathy L Hopkins
Print Name: Kathy L. Hopkins

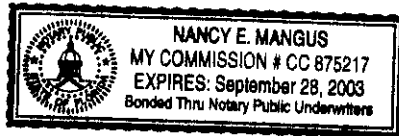
STATE OF FLORIDA
COUNTY OF DUVAL

The foregoing instrument was acknowledged before me this 21st day of August,
2001, by Bert C. Simon who is personally known to me or has produced _____
as identification.

Nancy E Mangus
Notary Public, State of Florida

Nancy E Mangus
Print Name


My Commission Expires:



ACCEPTANCE

Having been named to accept service of process for Southern Grove Condominium Association, Inc., at 1660 Prudential Drive, Suite 203, Jacksonville, Florida 32207, and being familiar with the obligations of such position, I hereby agree to act in such capacity and agree to comply with the provisions of the laws of the State of Florida relative to maintaining such registered office.

DATED this 21st day of August, 2001.



Bert C. Simon

2001 AUG 22 AM 10:00
STATE
TALLAHASSEE - FLORIDA

EXHIBIT "F"

BY LAWS OF
SOUTHERN GROVE CONDOMINIUM ASSOCIATION, INC.
A FLORIDA CORPORATION NOT FOR PROFIT

1. Identity. These are the By Laws of Southern Grove Condominium Association, Inc., (the "Association") a not for profit Florida corporation, established in accordance with Chapter 718, Florida Statutes, (the "Condominium Act") for the purpose of administering Southern Grove Condominiums located at 8601 Beach Boulevard, Jacksonville, Florida 32216 and created pursuant to the provisions of the Condominium Act and the Declaration of Condominium of Southern Grove Condominiums (the "Declaration") when recorded or thereafter amended in the Public Records of Duval, Florida (the "County").

1.1 Office. The office of the Association shall be at the site of the Condominium or such other place as may be designated by the Board of Directors.

1.2 Fiscal Year. The fiscal year of the Association shall begin on January 1 and end on December 31 of each year.

1.3 Seal. The seal of the corporation shall bear the name of the corporation, the word "Florida", the words "Corporation not for profit" and the year of incorporation.

2. Members.

2.1 Qualification. The members of the Association shall consist of all of the record owners of Units.

2.2 Change of Membership. After receiving the approval of the Association as required in the Declaration of Condominium, change of membership in the Association shall be established by recording in the Official Public Records of the County, a deed or other instrument establishing a record title to a Unit in the Condominium and the delivery to the Association of a copy of such instrument, the owner designated by such instrument thereby becoming a member of the Association. The membership of the prior owner shall be thereby terminated.

2.3 Voting Rights. Each Unit Owner shall be entitled to one vote as a member of the Association, and the manner of exercising such voting rights shall be determined by these By Laws. The term "majority" as used in these By Laws and other Condominium instruments in reference to voting by Unit Owners, Association members, and the Board of Directors, means more than fifty percent (50%). Any vote to amend the Declaration of Condominium relating to a change in percentage ownerships in the Common Elements or sharing of the Common Expenses shall be conducted by secret ballot.

2.4 Designation of Voting Representative. If a Unit is owned by one person, his right to vote shall be established by the record title to his Unit. If a Unit is owned by more than one person, the person entitled to cast the vote for the Unit shall be designated by a certificate signed by all of the record owners of the Unit and filed with the Secretary of the Association. If a Unit is owned by a corporation, the person entitled to cast the vote for the Unit shall be designated by a certificate of appointment signed by the President or Vice President and attested by the Secretary or Assistant Secretary of the corporation and filed with the Secretary of the Association. Such certificate shall be valid until revoked or until superseded by a subsequent certificate or until a change in the ownership of the Unit concerned. A certificate designating the person entitled to cast the vote of a Unit may be revoked by any owner thereof.

2.5 Approval or Disapproval of Matters. Whenever the decision of a Unit owner is required upon any matter, whether or not the subject of an Association meeting, such decision shall be expressed by the same person who would cast the vote of such owner if at an Association meeting, unless the joinder of record owners is specifically required by the Declaration or these By Laws.

2.6 Restraint Upon Assignment of Shares in Assets. The share of a member in the funds and assets of the Association cannot be assigned, hypothecated or transferred in any manner except as an appurtenance to his Unit.

3. Members' Meetings.

3.1 Annual Members' Meeting. The annual members' meeting shall be held at the office of the Association or such other location within the County designated by the Board of Directors on a date and time during the months of October or November as shall be designated by the Board of Directors; provided, however, if that day is a legal holiday, the meeting shall be held at the same hour on the next day. The purpose of the meeting shall be to elect Directors and to transact any other business authorized to be transacted by the members.

3.2 Special Members' Meeting. Special members' meetings shall be held whenever called by a majority of the Board of Directors and must be called by such Directors upon receipt of a written request from members entitled to cast fifty percent (50%) of the votes of the entire membership, which request shall state the purpose or purposes of the proposed meeting.

3.3 Notice of All Members' Meetings. Notice of all members' meetings stating the time and place and the agenda for the meeting shall be given to all Owners unless waived in writing. Such notice shall be in writing and furnished to each member not less than fourteen (14) days nor more than sixty (60) days in advance of the date of the meeting and by posting at a conspicuous place on the Condominium Property a notice of the meeting at least fourteen (14) continuous days but not more than sixty (60) days in advance of the date of the meeting. The Board of Directors, following notice to the Owners, shall designate a specific location within the Condominium Property for the posting of all required notices of meeting; provided however, if there is no condominium property upon which notices can be posted, the requirement to post notices shall not apply. The notice to each member shall be furnished by personal delivery or by mailing the same by either regular or certified mail to each member at the address last furnished to the Association, or if none, then to the address set forth in the recorded deed conveying the Unit to the current Owner. Proof of such mailing shall be evidenced by an affidavit provided by an officer of the Association. Notice of meetings may be waived either before or after the meeting.

3.4 Quorum. A quorum at members' meetings shall consist of persons entitled to cast one-third (1/3) of the votes of the Association. The acts approved by a majority of those present at a meeting at which a quorum is present shall constitute the acts of the members, except when approval by a greater number of members is required by the Declaration of Condominium or these By Laws. Proxies may be used to establish a quorum.

3.5 Proxies. Votes may be cast in person or by proxy. Proxies may be made by any person entitled to vote and shall be valid only for the particular meeting designated therein and lawfully adjourned meetings thereof occurring within ninety (90) days after the date of the first meeting for which it was given. Proxies may be revoked at any time prior to the exercise thereof. The Proxy must be filed with the Secretary before the appointed time of the meeting or any adjournment thereof; provided, however, that no one person may be designated to hold the proxies of more than five (5) members. Limited proxies shall be used for any matters for which the Condominium Act permits or requires a vote of Unit Owner, except as otherwise permitted by the Condominium Act. Notwithstanding the last preceding sentence, the Association may, by the affirmative vote of a majority of the votes of the Association adopt different voting and election procedures, which vote may be by a proxy specifically delineating the different voting and election procedures, which may provide for elections to be conducted by limited or general proxy.

3.6 Adjourned Meetings. If any meeting of members cannot be organized because a quorum has not attended, the members who are present, either in person or by proxy, may adjourn the meeting from time to time until a quorum is present.

3.7 Order of Business. The order of business at annual members' meetings, and as far as practical at all other members' meetings, shall be:

- (a) Calling of the roll and certifying of proxies
- (b) Proof of notice of meeting or waiver of notice
- (c) Reading and disposal of any unapproved minutes
- (d) Reports of officers
- (e) Reports of Committees
- (f) Election of Directors
- (g) Unfinished Business
- (h) New Business
- (i) Adjournment

4. Board of Directors.

4.1 Membership. The affairs of the Association shall be managed by a Board of no less than three (3) Directors, nor more than nine (9) Directors; however, the Board shall consist of an odd number. Initially, there shall be three (3) Directors. The number of Directors may be increased or decreased within the above stated limitations by a majority vote of the total voting interest of the Association at a duly called meeting of the Association. Each Director shall be a person entitled to cast a vote in the Association, except as provided in Section 4.2(d) of these By Laws.

4.2 Election of Directors.

(a) The members of the Board of Directors shall be elected by written ballot or voting machine. Proxies shall in no event be used in electing the board of administration, either in general elections or elections to fill vacancies caused by recall, resignation, or otherwise, unless these By-Laws are amended by the affirmative vote of a majority of the total voting interests to provide for different voting and election procedures. Not less than 60 days before a scheduled election, the Association shall mail or deliver, whether by separate mailing or included in another Association mailing or delivery (including regularly published newsletters) to each Unit Owner entitled to a vote, a first notice of the date of the election. Any Unit Owner or other eligible person desiring to be a candidate for the board of administration must give written notice to the Association not less than 40 days before a scheduled election. Together with the written notice and agenda, the Association shall mail or deliver a second notice of the election to all Unit Owners entitled to vote therein, together with a ballot which shall list all candidates. Upon request of a candidate, the Association shall include an information sheet, no larger than 8 1/2 inches by 11 inches, which must be furnished by the candidate not less than 35 days before the election, to be included with the mailing of the ballot, with the costs of mailing or delivery and copying to be borne by the Association. The Association has no liability for the contents of the information sheets prepared by the candidates nor any obligation or duty to confirm the accuracy of the information. To reduce costs, the Association may print or duplicate the information sheets on both sides of the paper. Elections shall be decided by a plurality of those ballots cast. There shall be no quorum requirement; however, at least 20 percent of the eligible voters must cast a ballot in order to have a valid election of members of the Board of Directors. No Unit Owner shall permit any other person to vote his/her ballot, and any such ballots improperly cast shall be deemed invalid. Any Unit Owner violating this provision may be fined by the Association in accordance with the provisions of these By-Laws. The regular election shall occur on the date of the annual meeting. Notwithstanding the provisions of this subparagraph, an election and balloting are not required unless more candidates file notices of intent to run or are nominated than vacancies exist on the board.

(b) Except as to vacancies created by removal of Directors by members, vacancies on the Board of Directors occurring between annual meetings of members shall be filled by the remaining Directors.

(c) Subject to subparagraph 4.2(d) hereof, any Director may be removed with or without cause by concurrence of a majority of the members of the Association by an agreement in writing or at a special meeting of the members called for that purpose by at least ten percent (10%) of the Unit Owners giving notice of the meeting in the manner provided for herein for special meetings and stating the purpose of the meeting.

(1) If the recall is approved by a majority of all voting interests by a vote at a meeting, the recall will be effective as provided herein. The Board shall duly notice and hold a board meeting within 5 full business days of the adjournment of the Unit Owner meeting to recall one or more board members. At the meeting the board shall either certify the recall, in which case such member or members shall be recalled effective immediately and shall turn over to the board within 5 full business days any and all records and property of the Association in their possession, or shall proceed as set forth in subparagraph 3.

(2) If the proposed recall is by an agreement in writing by a majority of all voting interests, the agreement in writing or a copy thereof shall be served on the Association by certified mail or by personal service in the manner authorized by the laws of the State of Florida. The board of administration shall duly notice and hold a meeting of the board within 5 full business days after receipt of the agreement in writing. At the meeting, the board shall either certify the written agreement to recall a member or members of the board, in which case such member or members shall be recalled effective immediately and shall turn over to the board within 5 full business days any and all records and property of the Association in their possession, or proceed as described in subparagraph 3.

(3) If the board determines not to certify the written agreement to recall a member or members of the board, or does not certify the recall by a vote at a meeting, the board shall, within 5 fully business days after the meeting file with the Division of Florida Land Sales, Condominium and Mobile Homes a petition for arbitration pursuant to the procedures in Section 718.1255, Florida Statutes. For the purposes of this section, the Unit Owners who voted at the meeting or who executed the agreement in writing shall constitute one party under the petition for arbitration. If the arbitrator certifies the recall as to any member or members of the board, the recall will be effective upon mailing of the final order of arbitration to the Association. If the Association fails to comply with the order of the arbitrator, the Division may take action pursuant to Section 718.501, Florida Statutes. Any member or members so recalled shall deliver to the board any and all records of the Association in their possession within 5 full business days of the effective date of the recall.

(4) If the board fails to duly notice and hold a board meeting within 5 full business days of service of an agreement in writing or within 5 full business days of the adjournment of the Unit Owner recall meeting, the recall shall be deemed effective and the board members so recalled shall immediately turn over to the board any and all records and property of the Association.

(d) The Declarant shall be vested with the power to designate the initial Board of Directors. The members of the Board of Directors need not be Unit Owners in the Condominium. Unless the Declarant has elected to transfer control of the Association to the owners at an earlier date, the Declarant shall transfer control of the Association to the Owner's board as provided in the following formula:

(1) When Unit Owners other than the Declarant own fifteen percent (15%) or more of the Units that will be operated ultimately by the Association, the Unit Owners other than the Declarant shall be entitled to elect not less than one-third (1/3) of the members of the Board of Directors of the Association.

(2) Unit Owners other than the Declarant shall be entitled to elect not less than a majority of the members of the Board of Directors of the Association:

(i) three (3) years after sales have been closed by the Declarant of fifty percent (50%) of the Units that will be operated ultimately by the Association; or

(ii) three (3) months after sales have been closed by the Declarant of ninety percent (90%) of the Units that will be operated ultimately by the Association;

(iii) when all of the Units that will be operated ultimately by the Association have been completed and some of them have been sold and none of the others are being offered for sale by the Declarant in the ordinary course of business; or

(iv) when some of the Units have been conveyed to purchasers and none of the others are being constructed or offered for sale by the Declarant in the ordinary course of business;

(v) Seven years after recordation of the Declaration of Condominium.

(3) The Declarant shall be entitled to elect not less than one (1) member of the Board of Directors of the Association as long as the Declarant holds for sale in the ordinary course of business at least five percent (5%) of the Units in the Condominium.

(4) Within seventy-five (75) days after Unit Owners other than the Declarant are entitled to elect a member or members of the board, the Association shall call and give notice of not less than sixty (60) days of a meeting of the Unit Owners for this purpose. Such meeting may be called and the notice given by any Unit Owner if the Association fails to do so.

(e) At the time that the Unit Owners other than the Declarant elect a majority of the members of the Board of Directors of the Association, the Declarant shall relinquish control of the Association and the Unit Owners shall accept control of the Association. The Declarant shall simultaneously (or as to subparagraph (3), within ninety (90) days thereafter) deliver to the Association all property of the Unit Owners and of the Association held by or controlled by the Declarant including but not limited to the following items, if applicable:

(1) The original or a photocopy of the recorded Declaration of Condominium; if a photocopy is provided, the same shall reflect the recording information and shall be certified by affidavit by the Declarant or officer or agent of the Declarant as being a true and complete copy of the actual recorded Declaration; a certified copy of the Association's Articles of Incorporation; a copy of the By Laws; minute books and other corporate books and records of the Association, and any house rules and regulations which may have been promulgated, and all amendments to the above.

(2) Resignations of officers and members of the Board of Directors who may be required to resign for reason of the requirement that the Declarant relinquish control of the Association.

(3) The financial records, including financial statements of the association, and source documents since the incorporation of the Association through the date of turnover. The records shall be reviewed by an independent certified public accountant, who shall perform the review in accordance with generally accepted accounting standards as defined by rule by the Board of Accountancy. The accountant performing the review shall examine to the extent necessary supporting documents and records, including the cash disbursements and related paid invoices to determine if expenditures were for Association purposes and the billings, cash receipts, and related records to determine that the Declarant was charged and paid the proper amounts of assessments.

(4) Association funds or control thereof.

(5) All tangible personal property that is represented by the Declarant to be part of the Common Elements, or that is ostensibly part of the Common Elements, or that is property of the Association, and inventories of these properties.

(6) A copy of the plans and specifications utilized in the construction of improvements and the supplying of equipment to the Condominium and for the construction and installation of all mechanical components serving the improvements and the site, with a certificate in affidavit form of the Declarant or of his agent or of an architect or engineer authorized to practice in this state that such plans and specifications represent to the best of their knowledge and belief the actual plans and specifications utilized in and about the construction and improvement of the Condominium Property and for the construction and installation of the mechanical components serving the improvements; provided however, that if the Condominium Property has been declared a condominium more than three (3) years after the completion of construction of the improvements, the provisions of this paragraph shall not apply to any such improvements.

(7) Insurance policies.

(8) Copies of any certificates of occupancy which may have been issued for the Condominium Property.

(9) Any other permits issued by governmental bodies applicable to the Condominium Property and which are currently in force or were issued within one (1) year prior to the date upon which the Unit Owners other than the Declarant took control of the Association.

(10) Written warranties of the contractor, subcontractors, suppliers and manufacturers as are still effective.

(11) A roster of Unit Owners and their addresses and telephone numbers, if known, as shown on the Declarant's records.

(12) Leases of the Common Elements, or in which the Association is lessor or lessee.

(13) Employment contracts in which the Association is one of the contracting parties.

(14) Service contracts in which the Association is one of the contracting parties or service contracts in which the Association or the Unit Owners have directly or indirectly an obligation or responsibility to pay some or all of the fee or charge of the person or persons performing the services.

(15) Other contracts in which the Association is one of the contracting parties.

4.3 Term. It is the Declarant's intent that following transfer of control of the Association to non-Declarant Unit Owners, the Board of Directors shall be elected for staggered terms so that approximately one half of the Directors shall stand for election at each annual meeting. Accordingly, at the first election of members of the Board of Directors at which the Unit Owners other than Declarant elect a majority of the Board of Directors, the candidate elected with the greatest number of votes shall be elected for a two year term and the other candidate elected to the Board shall be elected for a one year term. If more than two persons are elected to the Board in such first election, then the two candidates receiving the most votes shall be elected for a two year term and the remaining elected candidates shall be elected for a one year term. Each member of the Board shall serve until he or she resigns, is removed from office, or his or her successor is duly elected and qualified.

4.4 Meetings of the Board of Directors. Meetings of the Board of Administration at which a quorum is present shall be open to all Unit Owners. Any Unit Owner may tape record or videotape meetings of the Board of Administration, subject to reasonable rules governing the tape recording and videotaping of meetings adopted by the Division of Florida Land Sales and Condominiums. The right to attend such meetings includes the right to speak at such meetings with reference to all designated agenda items. The Association may adopt reasonable rules governing the frequency, duration, and manner of Unit Owner statements. Meetings of a committee to take final action on behalf of the board or make recommendations to the board regarding the Association budget are subject to the provisions of this paragraph. Meetings of a committee that does not take final action on behalf of the board or make recommendations to the board regarding the Association budget are not subject to the provisions of this paragraph.

(a) The organizational meeting of a newly elected Board of Directors shall be held within twenty (20) days of their election at such place and time as shall be fixed by the Directors at the meeting at which they were elected.

(b) Regular meetings of the Board of Directors may be held at such time and place as shall be determined, from time to time, by a majority of the Directors.

(c) Special meetings of the Directors may be called by the President and must be called by the Secretary at the written request of Two-thirds (2/3) of the Directors.

4.5 Notice of Directors' Meetings.

(a) Notice of regular or special meetings shall be given to each Director, personally or by mail, telephone or facsimile at least forty-eight (48) hours prior to the time of the meeting stating the time, place and agenda items. Any Director may waive notice of a meeting before or after the meeting and such waiver shall be deemed equivalent to the giving of notice.

(b) Adequate notice of all meetings, which notice shall specifically incorporate an identification of agenda items, shall be posted conspicuously on the condominium property at least 48 continuous hours preceding the meeting except in an emergency. Any item not included on the notice may be taken up on an emergency basis by at least a majority plus one of the members of the board. Such emergency action shall be noticed and ratified at the next regular meeting of the Board. However, written notice of any meeting at which non-emergency special assessments, or at which amendment to rules regarding unit use, will be considered shall be mailed or delivered to the Unit Owners and posted conspicuously on the condominium property not less than 14 days prior to the meeting. Evidence of compliance with this fourteen day notice shall be made by an affidavit executed by the person providing the notice and filed among the official records of the Association. Upon notice to the Unit Owners, the Board shall by duly adopted rule designate a specific location on the condominium property or association property upon which all notices of board meetings shall be posted. If there is no condominium property or association property upon which notices can be posted, notices of board meetings shall be mailed or delivered at least 14 days before the meeting to the owner of each unit. Notice of any meeting in which regular assessments against Unit Owners are to be considered for any reason shall specifically contain a statement that assessments will be considered and the nature of any such assessments.

4.6 Quorum. A quorum at Directors' meetings shall consist of a majority of the entire Board of Directors. The acts approved by a majority of those present at a meeting at which a quorum is present shall constitute the act of the Board of Directors, except where approval by a greater number of Directors is required by the Declaration of Condominium or these By Laws.

4.7 Adjourned Meetings. If at any meetings of the Board of Directors there be less than a quorum present, the majority of those present may adjourn the meeting from time to time until a quorum is present. At any adjourned meeting any business which might have been transacted at the meeting as originally called may be transacted without further notice.

4.8 Joinder in Meeting by Approval of Minutes. The joinder of a Director in the action of a meeting by signing and concurring in the minutes thereof shall not constitute the vote of such Director for the purpose of approval or disapproval of any matter, nor shall it be used for purposes of determining a quorum.

4.9 Presiding Officer. The presiding officer of Directors' meetings shall be the President. In the absence of the President, the Directors present shall designate one of their number to preside.

4.10 Directors' Fees. Directors' fees, if any, shall be determined by the members of the Association; provided, Directors designated by the Sponsor shall never under any circumstances be entitled to Directors' fees. Any such compensation shall not be deemed to be a distribution of income of the Association.

5. Powers and Duties of Board of Directors. All of the powers and duties of the Association existing under the Condominium Act, Declaration of Condominium and these By Laws shall be exercised exclusively by the Board of Directors, its agents, contractors or employees, subject only to approval by Unit Owners when such is specifically required. Such powers and duties of the Directors shall include but not be limited to the following, subject, however, to the provisions of the Condominium Act, Declaration of Condominium, and these By Laws.

5.1 Assess. To determine, by specific action of the Board of Directors, the amount of all assessments to be assessed against members to defray the costs and expenses of the Condominium and to make and collect such assessments.

5.2 Disburse. To use the proceeds from assessments in the exercise of its powers and duties.

5.3 Maintain. To maintain, repair, replace and operate the Condominium properly.

5.4 Insure. To provide for insurance upon the Condominium Property and insurance for the protection of the Association and its members.

5.5 Reconstruct. To reconstruct improvements after casualty and further improve the Condominium Property.

5.6 Regulate. To make and amend by specification of the Board of Directors reasonable rules and regulations respecting the use of the property in the Condominium as provided in the Declaration.

5.7 Approval. To approve or disapprove those matters which require approval of the Association as provided in the Declaration of Condominium, including, the transfer, mortgage and ownership of Units.

5.8 Represent. By specific action of the Board of Directors, to authorize, represent, compromise, defend or prosecute, in the name of the Association, all actions and proceedings deemed necessary or appropriate in furtherance of the interests of the Association or the Unit Owners generally, including suits to foreclose liens, recover money judgments and eminent domain proceedings.

5.9 Management Contract. To contract for the maintenance and management of the Condominium Property and to authorize a management agent to assist the Association in carrying out its powers and duties by performing such functions as the submission of proposals, collection of assessments, preparation of records, enforcement of rules, and maintenance, repair and replacement of Common Elements with funds as shall be made available by the Association for such purposes. The Association and its officers shall, however, retain at all times the powers and duties granted by the condominium documents and the Condominium Act, including but not limited to the making of assessments, promulgations of rules and execution of contracts on behalf of the

Association. Such contract for the maintenance, management, or operation of the Condominium Property shall be subject to cancellation at the time and on the conditions as follows:

If the Unit Owners other than the Declarant have assumed control of the Association, or if Unit Owners other than the Declarant own not less than 75% of the Units in the Condominium, the cancellation shall be by concurrence of the Owners of not less than 75% of the Units other than the Units owned by the Declarant. If any such contract is cancelled under this provision and the Unit Owners other than the Declarant have not assumed control of the Association, the Association shall make a new contract or otherwise provide for maintenance, management or operation in lieu of the cancelled obligation at the direction of the owners of not less than a majority of the Units in the Condominium other than the Units owned by the Declarant.

5.10 Payment of Liens. To pay taxes, assessments, and fines which are liens against any part of the Condominium Property other than individual Units unless the individual Unit is owned by the Association and the appurtenances thereto, and to assess the same against the Units subject to such liens.

5.11 Enforcement. To enforce by legal means provisions of the Condominium Act, the Declaration of Condominium, the Articles of Incorporation, the By Laws and any regulations adopted by the Association for the use of the Condominium Property.

(a) Each Unit Owner shall be governed by and comply with the Declaration, the Articles of Incorporation, and the By Laws of the Association, and any rules and regulations adopted thereunder (collectively the "Condominium Documents"). The provisions of the Condominium Documents shall be deemed to have been expressly incorporated into any lease of a Unit.

(b) Failure to comply with any of the terms of the Condominium Documents or amendments thereto shall be grounds for relief which may include, without limitation, an action for damages, injunctive relief, or any combination thereof, which relief may be sought by the Association or, if appropriate, by an aggrieved Unit Owner. The relief provided shall be in addition to that relief otherwise provided herein or by law.

(c) Notwithstanding the foregoing, and in addition thereto, the Board of Directors may impose fines upon a Unit Owner or its occupant, or both, for failure of a Unit Owner, occupant or invitees, to comply with any of the terms of the Declaration of Condominium, the By-Laws or the reasonable rules of the Association provided the following procedures are adhered to:

(1) Notice: The party against whom the sanction is to be imposed shall be afforded an opportunity for hearing after reasonable notice of not less than fourteen (14) days. The notice shall include:

(i) A statement of the date, time and place of the hearing;

(ii) A statement of the provisions of the Declaration, Association Articles or By Laws, or Association rules which have allegedly been violated; and,

(iii) A short and plain statement of the matters asserted by the Association.

(2) Hearing: The alleged violation shall be presented to a committee of Unit Owners (the "Committee") after which the party against whom the sanctions may be imposed shall have an opportunity to respond, to present evidence, to provide written and oral argument on all issues involved and shall have an opportunity at the hearing to review, challenge and respond to any material considered by the Committee. A written decision of the Committee shall be submitted to the Unit Owner not later than twenty-one (21) days after the hearing. If the Committee does not agree with the fine, the fine shall not be levied.

(3) Penalties: For each non-compliance or violation the Board of Directors may impose a fine not in excess of One Hundred Dollars (\$100.00). However, every day a non-compliance or violation is allowed to exist may be deemed another violation, provided that no such fine shall in the aggregate exceed One Thousand Dollars (\$1,000.00).

(4) Payment of Penalties: Fines shall be paid not later than ten (10) days after receipt of notice of the fine, and thereafter shall bear interest until paid at the rate of eighteen percent (18%) per annum.

(5) Collection of Penalties: The Association may exercise all rights and remedies provided at law or in equity to collect fines, but fines shall not be secured by the Association assessment lien.

(6) Application of Penalties: All monies received from penalties shall be allocated as directed by the Board of Directors.

(d) In any proceeding arising because of an alleged violation or by a Unit Owner, the prevailing party shall be entitled to recover the costs of the proceedings and reasonable attorneys' fees.

(e) The failure of the Association or a Unit Owner to enforce any right, provision, covenant or condition which may be granted by the Condominium Documents or amendments thereto shall not constitute a waiver of the right of the Association or Unit Owner to enforce such right, provision, covenant or condition in the future.

(f) All rights, remedies and privileges granted to the Association or a Unit Owner pursuant to any terms, provisions, covenants or conditions of the Condominium Documents shall be deemed to be cumulative, and the exercise of any one or more shall not be deemed to constitute an election of remedies nor shall it preclude the party thus exercising the same from exercising such other and additional rights, remedies, or privileges as may be granted to such party by the Condominium Documents, or at law, or in equity. However, any fine paid by the offending Unit Owner shall be deducted from or offset against any damages which the Association may otherwise be entitled to recover by law.

(g) Disputes arising from the operation of the Condominium among Unit Owners, the Association, or their agents and assigns may be settled by voluntary binding arbitration.

5.12 Utilities. To pay the cost of all power, water, sewer and other utility services rendered to the Condominium and not billed directly to owners of individual Units.

5.13 Employment. To employ personnel for reasonable compensation to perform the services required for proper administration of the purposes of the Association.

5.14 Record of Mortgagees of Units. To maintain a book or other written record of all holders of mortgages upon each Unit. The holder of each mortgage shall be designated as either the "Institutional First Mortgagee" or not, as the case may be. Each Unit Owner must notify the Association of any mortgage on his Unit, and the name and address of the mortgagee, within five (5) days after entering into a mortgage on his Unit. This record shall be open to inspection or for copying by all Institutional First Mortgagees during normal business hours.

5.15 Limited Power to Convey Common Elements. The limited power to convey a portion of the Common Elements of the Condominium to a condemning authority for the purpose of providing utility easements, right of way expansion, or other public purposes, whether negotiated or as a result of eminent domain proceedings, without the joinder or consent of Unit Owners or their mortgagees.

5.16 Certificate of Compliance. The Board shall have the authority to accept a certificate of compliance from a licensed electrical contractor or electrician as evidence of compliance of the Condominium Units with applicable fire and life safety codes.

6. Officers.

6.1 Officers and Election. The executive officers of the Association shall be a President, who shall be a Director, a Vice President, who shall be a Director, a Treasurer, and a Secretary, all of whom shall be elected annually by the Board of Directors and who may be preemptively removed by vote of the Directors at any meeting. Any person may hold two or more offices except that the President shall not also be the Secretary. The Board of Directors shall from time to time elect such other officers and designate their powers and duties as the Board shall find necessary to properly manage the affairs of the Association.

6.2 President. The President shall be the chief executive officer of the Association. He shall have all of the powers and duties which are usually vested in the office of President of an Association, including but not limited to, the power to appoint committees from among the members from time to time, as he may in his discretion determine appropriate, to assist in the conduct of the affairs of the Association. He shall serve as chairman of all Board and members' meetings.

6.3 Vice President. The Vice President shall in the absence or disability of the President exercise the power and perform the duties of the President. He shall also generally assist the President and exercise such other powers and perform such other duties as shall be prescribed by the Directors.

6.4 Secretary and Assistant Secretary. The Secretary shall keep the minutes of all proceedings of the Directors and the members. He shall attend to the giving and serving of all notices to the members and Directors and other notices required by law. He shall keep the records of the Association, except those of the Treasurer, and shall perform all other duties incident to the office of Secretary of an association and as may be required by the Directors or the President. The Assistant Secretary, if any, shall perform duties of the Secretary when the Secretary is absent. The duties of the Secretary may be fulfilled by a manager or management company employed by the Association.

6.5 Treasurer. The Treasurer shall have custody of all property of the Association, including funds, securities and evidences of indebtedness. He shall keep the books of the Association in accordance with good accounting practices and provide for collection of assessments and shall perform all other duties incident to the office of Treasurer. The duties of the Treasurer may be fulfilled by a manager or management company employed by the Association.

6.6 Indemnification of Directors and Officers. Every Director and every officer of the Association shall be indemnified by the Association against all expenses and liabilities, including counsel fees, reasonably incurred by or imposed upon him in connection with any proceeding to which he may be a party or in which he may become involved by reason of his being or having been a Director or officer of the Association, whether or not he is a Director or officer at the time such expenses are incurred, except in such cases wherein the Director or officer is adjudged guilty of willful misfeasance or malfeasance in the performance of these duties; provided that in the event of a settlement, the indemnification herein shall apply only when the Board of Directors approves such settlement and reimbursement as being for the best interests of the Association. The foregoing right of indemnification shall be in addition to and not exclusive of all other rights to which such Director or officer may be entitled.

7. Fiscal Management. The provisions for fiscal management of the Association set forth in the Declaration of Condominium shall be supplemented by the following provisions.

7.1 Accounts. The receipts and expenditures of the Association shall be credited and charged to accounts under the following classifications as shall be appropriate:

(a) Current Expenses. Current expenses shall include all receipts and expenditures to be made within the year for which the receipts are budgeted and may include a reasonable allowance for contingencies and working funds. The balance in this fund at the end of each year shall, to the extent not otherwise required, be applied to reduce the assessments for current expense for the succeeding year or to fund reserves.

(b) Reserve for Deferred Maintenance. Reserve for deferred maintenance shall include funds for the Association's maintenance items which occur less frequently than annually.

(c) Reserve for Replacement. Reserve for replacement shall include funds for repair or replacement required because of damage, depreciation or obsolescence.

(d) Capital Improvements. Reserve to be used for capital expenditures for additional improvements or additional personal property that will be part of the Common Elements.

7.2 Budget. The Board of Directors shall adopt a budget for each fiscal year which shall include the estimated funds required to defray the current expenses and provide funds for reserves.

(a) The proposed annual budget of Common Expenses shall show the amount to be budgeted for each account or expense classification as may be required, including if applicable, administration of the Association, management fees, maintenance, rent for commonly used facilities, taxes, insurance, security other expenses, operating capital, reserves and fees payment to the Division of Condominiums.

(b) The budget shall include reserve accounts for roof replacement, building painting, pavement resurfacing, and any other item for which the deferred maintenance expense or replacement cost exceeds \$10,000.00, and such other accounts as may be established by the Board of Directors. The amounts to be reserved for each fiscal year shall be computed by dividing the estimated replacement cost of each item by its estimated useful life. Replacement reserves may be adjusted to take into account any extension of the useful life of a reserve item resulting from repairs or replacements. The Association may elect for a fiscal year to provide no reserves or reserves less adequate than required by this subsection by a majority vote at a duly called meeting of the Association. However, prior to turnover of control of the Association by the Declarant to Unit Owners, the Declarant may vote to waive the reserves for the first two (2) years of the operation of the Association, after which time reserves may only be waived or reduced upon the vote of a majority of all non-Declarant voting interests voting in person or by limited proxy at a duly called meeting of the Association. If a meeting of the Unit Owners has been called to determine to provide no reserves or reserves less adequate than required, and such result is not attained or a quorum is not attained, the reserves as included in the budget shall go into effect. Reserve funds and any interest accruing thereof shall remain in the reserve account for authorized reserve expenditures, unless their use for other purposes is approved in advance by a vote of a majority of the voting interests voting in person or by limited proxy at a duly called meeting of the Association. Prior to turnover of control of the Association by Declarant to Unit Owners other than Declarant, the Declarant-controlled Association shall not vote to use reserves for purposes other than as intended, without the approval of a majority of all non-Declarant voting interests, voting in person or by limited proxy at a duly called meeting of the Association.

(c) A copy of a proposed annual budget of common expenses shall be mailed or hand delivered to each Unit Owner at the address last furnished to the Association not less than fourteen (14) days prior to the meeting at which the budget will be considered, together with a notice of that meeting. The Unit Owners shall be given written notice of the time and place at which such meeting of the Board of Directors to consider the budget shall be held, and such meeting shall be open to the Unit Owners. If a budget is adopted by the Board of Directors which requires assessment against the Unit Owners in any fiscal or calendar year exceeding 115% of such assessments for the preceding year, upon written

application of ten percent (10%) of the Unit Owners shall be held upon not less than ten (10) days written notice to each Unit Owner, but within thirty (30) days of the delivery of such application to the Board of Directors or any member thereof, at which special meeting Unit Owners may consider and enact a revision of the budget, or recall any and all members of the Board of Directors and elect their successors. In either case, the revisions of the budget or the recall of any and all members of the Board of Directors shall require a vote of not less than a majority of the whole number of votes of all Unit Owners. The Board of Directors may in any event propose a budget to the Unit Owners at a meeting of members or by writing and if such budget or proposed budget be approved by the Unit Owners at the meeting, or by a majority of their whole number by a writing, such budget shall not thereafter be reexamined by the Unit Owners in the manner hereinabove set forth. If a meeting of the Unit Owners has been called and a quorum is not attained or a substitute budget is not adopted by the Unit Owners, the budget adopted by the Board of Directors shall go into effect as scheduled. In determining whether assessments exceed 115% of similar assessments in prior years, there shall be excluded in the computation any provision for reasonable reserves made by the Board of Directors in respect of betterments, repair or replacement of the Condominium Property or in respect of anticipated expenses by the Association which are not anticipated to be incurred on a regular or annual basis. Provided, however, that so long as the Declarant is in control of the Board of Directors the Board shall not impose an assessment for a year greater than 115% of the prior fiscal or calendar year's assessment without approval of a majority of the Unit Owners. Evidence of compliance with this 14 day notice must be made by an affidavit executed by an officer of the Association or the manager or other person providing notice of the meeting and filed among the official records of the Association.

7.3 Assessments. Assessments against the Unit Owners for their shares of the items of the budget shall be made in advance on or before fifteen (15) days preceding the year for which the assessments are made. Such assessments shall be due in twelve (12) equal monthly payments, one of which shall come due on the first day of each month of the year for which the assessments are made. If an annual assessment is not made as required, an assessment shall be presumed to have been made in the amount of the last prior assessment and monthly payments thereon shall be due upon the first day of each month until changed by an amended assessment. In the event the annual assessment proves to be insufficient, the budget and assessments may be amended at any time by the Board of Directors. The unpaid assessment for the remaining portion of the calendar year for which the amended assessment is made shall be due on the first day of the month next succeeding the month in which such amended assessment is made or as otherwise provided by the Board of Directors.

7.4 Delinquent Assessments; Interest and Late Fees. Assessments and installments on them which are not paid when due bear interest at the rate from time to time determined by the Board of Directors, but not less than twelve percent (12%), from the due date until paid. Also, the Association may charge an administrative late fee in addition to such interest, in an amount not to exceed the greater of \$25.00 or five percent (5%) of each installment of the assessment for each delinquent installment that the payment is late. Any payment received by the Association shall be applied first to any interest accrued by the Association, then to any administrative late fee, then to any costs and reasonable attorneys' fees incurred in collection, and then to the delinquent assessment. The foregoing shall be applicable notwithstanding any restrictive endorsement, designation, or instruction placed on or accompanying a payment.

7.5 Acceleration of Assessment Installments Upon Default. If a Unit Owner shall be in default in the payment of an assessment, the Board of Directors may accelerate the remaining assessments payable during that fiscal or calendar year upon notice to the Unit Owner, and upon filing a claim of lien for the unpaid balance of such assessments. A copy of the claim of lien shall be included with the notice to the Unit Owner.

7.6 Depository. The depository of the Association will be such bank or banks in the County, as shall be designated from time to time by the Directors and in which the withdrawal of monies from such accounts shall be only by checks signed by such persons as authorized by the Directors. Provided, however, that the provisions of a management agreement between the

Association and a manager relative to the subject matter of this section shall supersede the provisions hereof.

7.7 Audit. An audit of the accounts of the Association, if required by proper action of either a majority of all members or of the Board of Directors, or as required by law, shall be made annually by a certified public accountant, and a copy of the audit report shall be furnished to each member not later than April 1 of the year following the year for which the audit is made.

7.8 Annual Report. Within ninety (90) days following the end of the fiscal year, the Board of Directors shall mail or furnish by personal delivery to each Unit Owner a complete financial report of actual receipts and expenditures for the previous twelve (12) months or a complete set of financial statements for the preceding fiscal year prepared in accordance with generally accepted accounting principles. The report shall show the amounts of receipts by accounts and receipt classifications. The amounts of expenditures shall be shown by expense classifications including, if applicable, costs for security, professional and management fees, taxes, cost of recreational facilities, utilities and refuse collection, lawn care and landscaping, building maintenance and repair, insurance, administrative and salary expenses and reserves for capital expenditures, deferred maintenance, and any other category of reserves maintained by the Association.

7.9 Fidelity Bonds. Fidelity bonds shall be obtained by the Association for all officers and members of the Association handling, controlling or disbursing the Association funds in accordance with the requirements of the Condominium Act. To the extent any of the duties have been delegated to any management company contracting with the Association, the Association shall require the employees of such company performing these duties to likewise be bonded. The amount of such bonds shall be determined by the Directors but shall not be less than a reasonable estimate of the sum of three months' aggregate assessments on all Units managed by the Association or said management company plus reserve funds. The premiums on such bonds shall be paid by the Association.

8. Miscellaneous.


8.1 Parliamentary Rules. Roberts' Rules of Order (latest edition) shall govern the conduct of the Association meetings when not in conflict with the Declaration of Condominium or these By Laws, or the Condominium Act.


8.2 Amendment. The By Laws may be amended by the approval of Unit Owners holding not less than two-thirds of the total voting interests in the Association in the manner required by the Condominium Act. No amendment of these By Laws shall be valid until set forth in or annexed to an amendment of the Declaration of Condominium that has been executed on behalf of the Association by its President and Secretary and recorded in the Public Records of the County.

8.3 Association Fees. The Association may charge a reasonable uniform fee in connection with certifying the status of assessments, not to exceed \$100 per certification. In addition, the Association may require a prospective tenant to post a security deposit with the Association, in an amount not to exceed one month's rent, to protect against damages to the Common Elements or Association property.

8.4 Arbitration. Prior to the institution of court litigation, the Association and any Unit Owners who are parties to a "dispute" as defined in Florida Statutes §7181255, shall petition for non-binding arbitration as set forth in said statute.

The foregoing were adopted as the By Laws of Southern Grove Condominium Association, Inc., a non-profit corporation under the laws of the State of Florida, at the first meeting of the Board of Directors on August 22, 2001.


Name: _____


Name: _____



Name: _____

EXHIBIT "G"

DECLARATION OF ACCESS AND UTILITIES EASEMENTS
(SOUTHERN GROVE)

This Declaration of Access and Utilities Easements ("Declaration of Easements") is made as of August 27, 2001 by **Southern Grove I of Jacksonville, LLC**, a Florida limited liability company, whose address is 8601 Beach Boulevard, Jacksonville, Florida 32216 ("Declarant").

PRELIMINARY STATEMENT

By Declaration of Condominium of Southern Grove Condominiums (the "Declaration of Condominium") of even date herewith and recorded in the Public Records of Duval County, Florida immediately preceding this Declaration of Easements, Declarant established Southern Grove Condominiums (the "Condominium") and submitted to the condominium form of ownership that portion of the Property more particularly described on Exhibit "A" to this Declaration of Easements (the "Condominium Property"). Declarant is also the owner of certain lands in Duval County, Florida more particularly described on Exhibit "B" attached hereto and identified herein as the "Property." Declarant has reserved the right, but is not obligated, to submit to the condominium form of ownership in one or more phases all or a part of the Property, which phases are more particularly described in Exhibit "B" to the Declaration of Condominium and are identified therein as the "Future Phases," or to develop the lands comprising the Future Phases other than as a part of the Condominium. Developer desires to provide access easements for the benefit of all portions of the Property over that portion of the Property more particularly described on Exhibit "C" hereto (the "Access Easement Premises") and utilities easements over all existing or subsequently installed utility line and related facilities locations (the "Utilities Easement Premises"). The Access Easement Premises are the same lands identified in the Declaration of Condominium as Phase 16 and the "Loop Roadway." The Access Easement Premises and the Utilities Easement Premises are herein collectively referred to as the "Easement Premises."

DECLARATION

Now, therefore, Declarant makes the following declarations:

1. Establishment of Easements.

(a) Ingress and Egress. Declarant hereby establishes a non-exclusive perpetual easement appurtenant to the Property, including the Condominium Property, for pedestrian and vehicular ingress and egress over the roadways, driveways and sidewalks from time to time located on the Access Easement Premises for the purpose of providing ingress and egress from publicly dedicated rights of way to the Condominium Property and other portions of the Property.

(b) Utilities. Declarant hereby establishes a non-exclusive perpetual easement appurtenant to the Property, including the Condominium Property, for the installation, use, maintenance, repair, and replacement of surface and subsurface lines, pipes and other equipment and facilities necessary or convenient for providing utility services to the Condominium Property and other portions of the Property. The Utilities Easement Premises are limited to an area five (5) feet on each side of the centerline of the electric, water, sewer, telephone and other utility lines, pipes and related equipment existing as of the date hereof, or as subsequently installed, together with an easement for ingress and egress to the extent necessary to perform any maintenance, repair or replacement. The Utilities Easement Premises include, without limitation, those lands more particularly described on Exhibit "D" hereto.

2. Parties Benefitted. It is the intent of Declarant that owners of all or any portion of the Property, including owners of residential condominium units constructed in the Condominium, or owners of other dwelling Units constructed within the Property ("Units"), their family members, invitees, guests, lessees, successors and assigns, and the holders of mortgages encumbering their Units, which is the Southern Grove Condominium Association, Inc. (the "Association"), the association of owners designated by the Declaration of Condominium, and similar associations

designated by other declarations applicable to the Property, as well as postal officials, emergency personnel, governmental and utility authorities and personnel requiring access to the Property or the Units located thereon shall receive the benefit of these easements. All such parties are identified collectively as the "Benefitted Parties." Nothing herein shall be deemed to create any easements or rights in the general public.

3. Use of the Easement Premises. The owners of the Easement Premises shall have the right to use the Easement Premises for any purposes that do not unreasonably interfere with the use and enjoyment of the rights herein granted. Nothing herein shall be construed to prohibit or restrict Declarant from developing the Easement Premises or other portions of the Property either as a subsequent phase of the Condominium or as a part of another development. Declarant reserves the right to temporarily interrupt any utilities services and to relocate from time to time the easements herein established during any development or construction activities.

4. Maintenance. The Association shall maintain in good order and repair and replace as needed the Easement Premises and all roadways, utility lines, related utility facilities and other improvements located therein, except to the extent any such improvements are maintained by governmental authorities or utility companies. The Owners of each portion of the Property benefitting from the easements herein granted, including the Owners of Condominium Units within the Condominium Property, shall be responsible for a pro rata share of the actual costs of maintaining the Easement Premises based on the ratio of the number of existing residential units within each portion of the Property compared to the total number of existing residential units within the Property. The portion of the maintenance expense allocable to the Condominium Property shall be a Common Expense of the Association. Other Owners shall reimburse the Association within thirty (30) days of the Association's invoice.

5. Modification and Termination. This Declaration may be modified or terminated by Declarant without the joinder of any party prior to the conveyance by Declarant of title to any Units in the Condominium. Thereafter, Declarant also reserves the right to unilaterally amend this Declaration to modify the area subject to the easements herein granted, provided that the modified easement area continues to provide adequate ingress and egress and utility services to the Condominium Property and other portions of the Property, and for any other purpose that does not materially adversely affect the easements herein granted to the Benefitted Parties or materially adversely affect the manner of sharing maintenance costs as herein provided. Any other amendment need be executed only by Declarant and the Southern Grove Condominium Association, Inc., as the representative of the Condominium Unit Owners, and any other association of owners, if any, of other portions of the Property as the representative of such owners.


6. Running of Benefits and Burdens. The provisions of this easement, including the benefits and burdens, run with the land and are binding upon and inure to the benefit of the Declarant and its successors and assigns owning any portion of the Property.


IN WITNESS WHEREOF, Declarant has caused its duly authorized representative to execute this Declaration of Access and Utilities Easement as of the date first mentioned above.

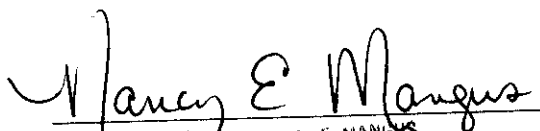
Signed, sealed and delivered
in the presence of:

**SOUTHERN GROVE I OF
JACKSONVILLE, LLC,**
a Florida limited liability company

By: Finlay Properties, Inc., a New
Hampshire corporation,
Manager



Print Name: BERT C. SIMON

By: 
Name: Christopher C. Finlay
Title: President


Print Name: NANCY E. MANGUS

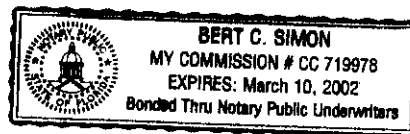
STATE OF FLORIDA
COUNTY OF DUVAL

The foregoing instrument was acknowledged before me this 27th day of August, 2001 by Christopher Finlay, the President of Finlay Properties, Inc., a New Hampshire corporation, the manager of Southern Grove I of Jacksonville, LLC, a Florida limited liability company, on behalf of the company. He is personally known to me or has produced _____ as identification.



Notary Public, State of Florida
BERT C. SIMON

Print Name
My Commission Expires:



February 27, 2001

SOUTHERN GROVE
PHASE 1: (Building 100)

Part of the F. Richard Grant, Section 52, Township 2 South, Range 27 East, Duval County, Florida, more particularly described as follows:
Commence at the Southeast corner of Lot 9, Block 5, AZALEA TERRACE, as recorded in Plat Book 24, Pages 36 and 36A of the Current Public Records of said County; thence South 05°-35'-20" East, 573.70 feet, along the West line of said Block 5, to the POINT OF BEGINNING; thence continue South 05°-35'-20" East, 110.30 feet; thence North 83°-26'-30" West, 162.94 feet; thence North 06°-33'-30" East, 77.81 feet, to the Point of Curve of a curve, concave to the Southeast and having a radius of 219.50 feet; thence around and along said curve, through a central angle of 10°-22'-11", an arc distance of 39.73 feet (chord bearing and distance of North 11°-44'-35" East, 39.67 feet), to its Point of Tangency; thence North 16°-55'-41" East, 11.96 feet; thence South 73°-04'-19" East, 44.50 feet; thence North 52°-03'-28" East, 41.17 feet; thence South 50°-45'-32" East, 40.05 feet; thence South 46°-25'-19" East, 34.0 feet, to the POINT OF BEGINNING.

Containing 19238.38 square feet and/or 0.4417 acres.

February 27, 2001

SOUTHERN GROVE**PHASE 2:** (Building 200)

Part of the F. Richard Grant, Section 52, Township 2 South, Range 27 East, Duval County, Florida, more particularly described as follows:

Commence at the Southeast corner of Lot 9, Block 5, **AZALEA TERRACE**, as recorded in Plat Book 24, Pages 36 and 36A of the Current Public Records of said County; thence South $05^{\circ}-35'-20''$ East, 573.70 feet, along the West line of said Block 5; thence North $46^{\circ}-25'-19''$ West, 34.00 feet; thence North $50^{\circ}-45'-32''$ West, 40.05 feet, to the **POINT OF BEGINNING**; thence South $52^{\circ}-03'-28''$ West, 41.17 feet; thence North $73^{\circ}-04'-19''$ West, 44.50 feet; thence North $16^{\circ}-55'-41''$ East, 41.67 feet, to the Point of Curve of a curve, concave to the West and having a radius of 280.50 feet; thence around and along said curve, through a central angle of $10^{\circ}-22'-11''$, an arc distance of 50.70 feet (chord bearing and distance of North $11^{\circ}-44'-36''$ East, 50.70 feet), to its Point of Tangency; thence North $06^{\circ}-33'-30''$ East, 46.64 feet; thence North $83^{\circ}-26'-30''$ West, 61.00 feet; thence South $06^{\circ}-33'-30''$ West, 46.64 feet, to the Point of Curve of a curve, concave to the West and having a radius of 219.50 feet; thence around and along said curve; through a central angle of $10^{\circ}-22'-11''$, an arc distance of 39.73 feet (chord bearing and distance of South $11^{\circ}-44'-36''$ West, 39.67 feet), to its Point of Tangency; thence South $16^{\circ}-55'-41''$ West, 54.63 feet, to the Point of Curve of a curve, concave to the East and having a radius of 280.50 feet; thence around and along said curve, through a central angle of $09^{\circ}-01'-22''$, an arc distance of 44.17 feet (chord bearing and distance of South $12^{\circ}-25'-00''$ West, 44.13 feet); thence North $82^{\circ}-05'-41''$ West, 33.70 feet; thence North $06^{\circ}-33'-51''$ East, 11.72 feet; thence North $64^{\circ}-31'-45''$ West, 62.61 feet; thence North $02^{\circ}-13'-53''$ East, 47.85 feet; thence North $01^{\circ}-04'-01''$ East, 44.13 feet; thence North $11^{\circ}-05'-40''$ West, 55.89 feet; thence North $15^{\circ}-15'-27''$ East, 34.72 feet; thence North $45^{\circ}-11'-46''$ East, 34.41 feet; thence South $57^{\circ}-08'-09''$ East, 31.67 feet; thence South $72^{\circ}-41'-29''$ East, 55.96 feet; thence North $86^{\circ}-50'-28''$ East, 36.21 feet; thence South $56^{\circ}-34'-03''$ East, 42.10 feet; thence South $44^{\circ}-23'-24''$ East, 35.69 feet; thence South $84^{\circ}-22'-27''$ East, 30.41 feet; thence South $05^{\circ}-36'-30''$ West, 20.17 feet; thence South $36^{\circ}-04'-52''$ West, 34.52 feet; thence South $01^{\circ}-35'-40''$ East, 36.22 feet; thence South $38^{\circ}-03'-13''$ East, 39.25 feet, to the **POINT OF BEGINNING**.

Containing 32,019.57 square feet and/or 0.7351 acres.

February 27, 2001

SOUTHERN GROVE
PHASE 3: (Building 300)

Part of the F. Richard Grant, Section 52, Township 2 South, Range 27 East, Duval County, Florida, together with part of Lot 5A, COMMISSIONER'S SUBDIVISION OF THE BARTLEY ESTATE, according to the plat thereof recorded in Plat Book 7, Page 24 of the Current Public Records of Duval County, Florida, more particularly described as follows:

Commence at the Southeast corner of Lot 9, Block 5, AZALEA TERRACE, as recorded in Plat Book 24, Pages 36 and 36A of the Current Public Records of said County; thence South 05°-35'-20" East, 733.10 feet, along the West line of said Block 5; thence North 83°-26'-30" West, 426.37 feet; thence North 06°-33'-30" East, 36.0 feet, to the Point of Curve of a curve, concave to the Northeast and having a radius of 131.50 feet; thence around and along said curve, through a central angle of 12°-59'-27", an arc distance of 29.81 feet (chord bearing and distance of North 76°-56'-47" West, 29.75 feet), to its Point of Tangency; thence North 70°-27'-03" West, 38.17 feet; thence North 19°-32'-57" East, 12.00 feet, to the POINT OF BEGINNING; thence North 70°-27'-03" West, 29.99 feet, to the Point of Curve of a curve, concave to the Southwest and having a radius of 180.50 feet; thence around and along said curve, through a central angle of 12°-59'-27", an arc distance of 40.92 feet (chord bearing and distance of North 76°-56'-46" West, 40.84 feet), to its Point of Tangency; thence North 83°-26'-30" West, 153.97 feet, to the Point of Curve of a curve, concave to the Northeast and having a radius of 44.50 feet; thence around and along said curve, through a central angle of 90°-00'-00", an arc distance of 62.93 feet (chord bearing and distance of North 38°-26'-30" West, 62.93 feet), to its Point of Tangency; thence North 06°-33'-30" East, 28.16 feet; thence South 83°-26'-30" East, 64.50 feet; thence North 06°-33'-30" East, 12.50 feet; thence North 49°-43'-10" East, 105.57 feet; thence South 14°-20'-48" East, 14.96 feet; thence South 63°-21'-17" East, 14.07 feet; thence North 83°-04'-19" East, 56.82 feet; thence South 53°-26'-12" East, 47.63 feet; thence South 21°-59'-59" East, 49.81 feet; thence South 50°-51'-12" East, 26.64 feet; thence South 03°-51'-51" East, 42.04 feet; thence South 05°-25'-26" East, 23.00 feet; thence North 70°-27'-03" West, 35.97 feet; thence South 19°-32'-57" West, 31.55 feet, to the POINT OF BEGINNING.

Containing 35,066.66 square feet and/or 0.805 acres.

As to Phase 1, Phase 2 and Phase 3:

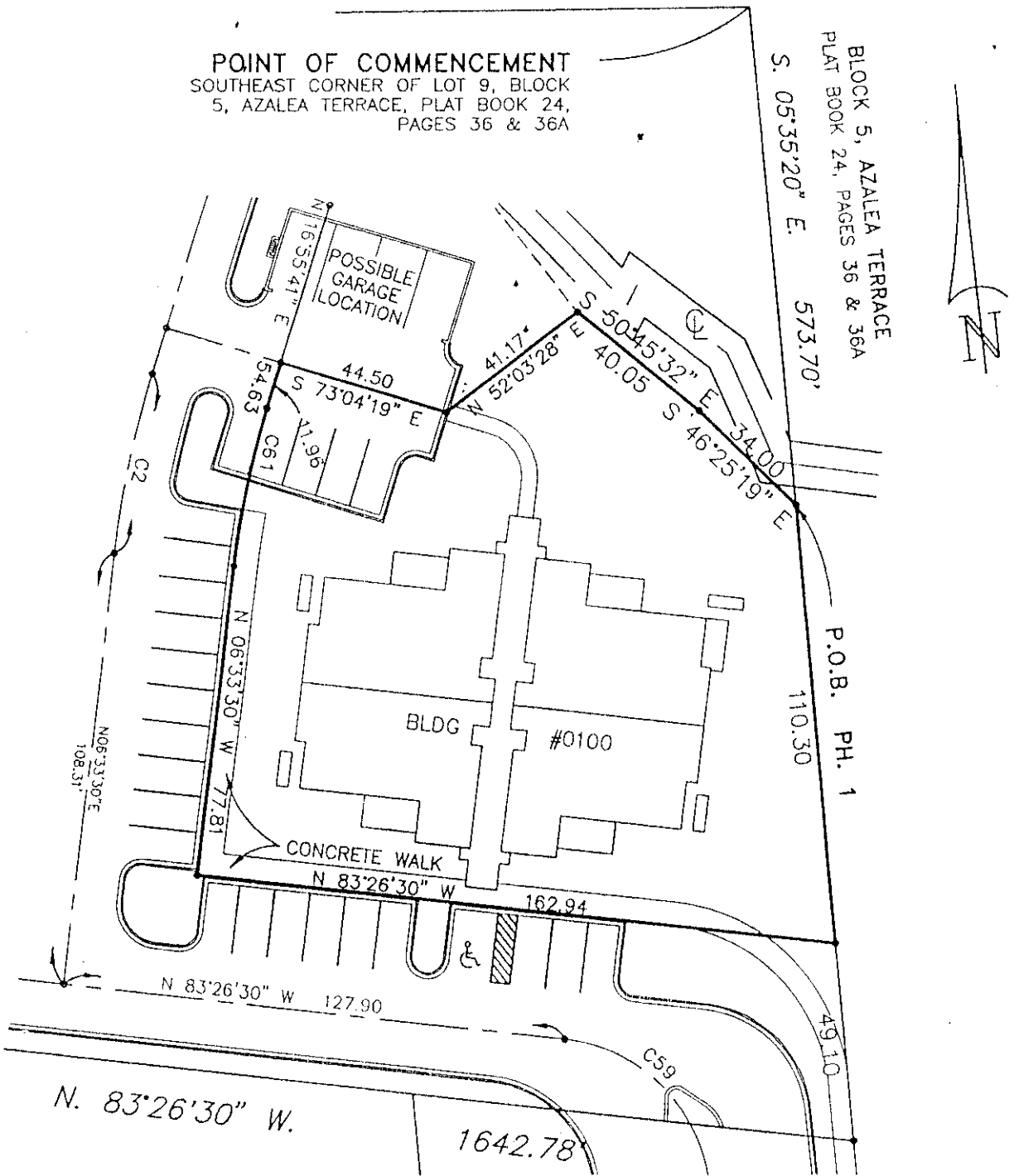
Together with those non-exclusive easement rights for access, ingress and egress as set forth in Exhibit "A" to those Warranty Deeds both dated January 9, 1985 and recorded in Official Records Volume 5903, page 1131 and Volume 5903, page 1135 of the Public Records of Duval County, Florida.

SOUTHERN GROVE CONDOMINIUMS

PHASE 1

BLOCK 5, AZALEA TERRACE
PLAT BOOK 24, PAGES 36 & 36A

Book 10129 Page 119



CURVE TABLE

CURVE	RADIUS	LENGTH	TANGENT	BEARING	CHORD	DELTA
C2	250.00	45.25	22.69	S11°44'36"W	45.18	10°22'11"
C59	42.00	39.81	21.55	N56°17'04"W	38.34	54°18'53"
C61	219.50	39.73	19.92	S11°44'35"W	39.67	10°22'11"

LEGEND:

- ☐ CONCRETE MONUMENT
- IRON PIPE OR ROD
- /E OVERHEAD ELECTRIC
- /T OVERHEAD TELEPHONE
- X CROSS-CUT IN CONCRETE
- X FENCE

Best determined from an inspection of Flood Insurance Rate Map: 120077 0226 E dated 8-15-89, the lands/house surveyed lie in Zone "X".

ELLIS, CURTIS & KOOKER, INC.

LAND SURVEYORS AND PLANNERS
(LB # 3080)

1660 EMERSON STREET
JACKSONVILLE, FLORIDA 32207
(904) 396-6334
FAX (904) 396-9997

5531 BRANDIES AVENUE
CALLAHAN, FLORIDA 32011
(904) 879-9161
FAX (904) 396-9997

GENERAL NOTES:

- 1.) This is a: Map only.
- 2.) No abstract of Title furnished.
- 3.) Not abstracted for easements.
- 4.) Basis of Bearings: Assumed S. 05°-35'-20" E. along the West line of Block 5.



Not valid unless Surveyor's Official Seal is embossed hereon.

(Signature)
HARLO G. EVERETT, JR.
Certificate No. 3287
LOUIS J. EVERETT
Certificate No. 4099
Professional Surveyors & Mappers
State of Florida

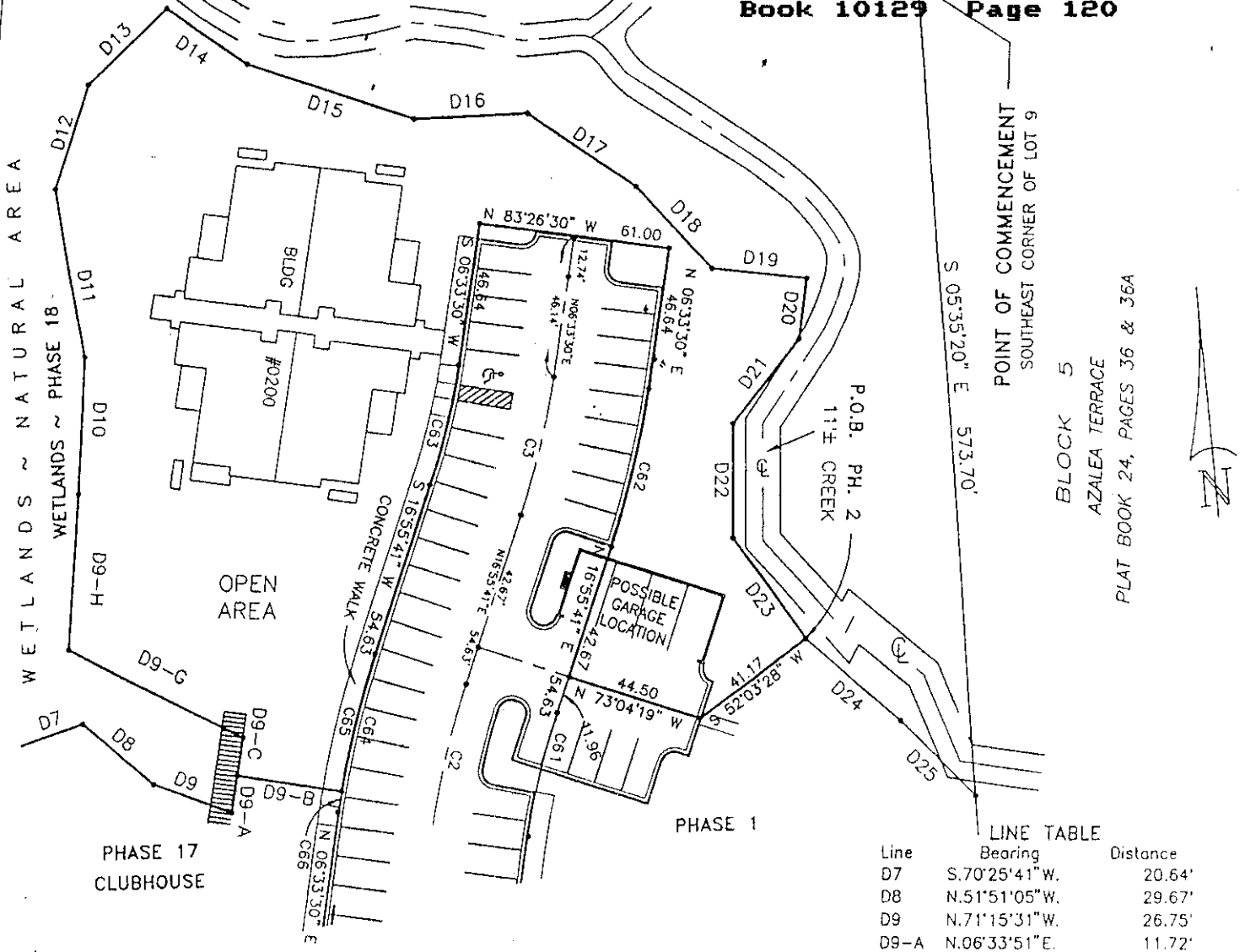
SCALE: 1"=40' DATE: 3-6-01 FIELD BOOK PAGE DRAFTSMAN: H G E ORDER # 00813D - A

SOUTHERN GROVE CONDOMINIUMS PHASE 2

LOT 9

LOT 8

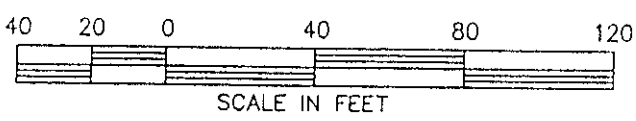
Book 10129 Page 120



POINT OF COMMENCEMENT
 SOUTHEAST CORNER OF LOT 9
 BLOCK 5
 AZALEA TERRACE
 PLAT BOOK 24, PAGES 36 & 36A

LINE TABLE

Line	Bearing	Distance
D7	S.70°25'41"W.	20.64'
D8	N.51°51'05"W.	29.67'
D9	N.71°15'31"W.	26.75'
D9-A	N.06°33'51"E.	11.72'
D9-B	N.82°05'41"W.	33.70'
D9-C	N.06°33'51"E.	11.72'
D9-G	N.64°31'45"W.	62.61'
D9-H	N.02°13'53"E.	47.85'
D10	N.01°04'01"E.	44.13'
D11	N.11°05'40"W.	55.89'
D12	N.15°15'27"E.	34.72'
D13	N.45°11'46"E.	34.41'
D14	S.57°08'09"E.	31.67'
D15	S.72°41'29"E.	55.96'
D16	N.86°50'28"E.	36.21'
D17	S.56°34'03"E.	42.10'
D18	S.44°23'24"E.	35.69'
D19	S.84°22'27"E.	30.41'
D20	S.05°36'30"W.	20.17'
D21	S.36°04'52"W.	34.52'
D22	S.01°35'40"E.	36.22'
D23	S.38°03'18"E.	39.25'
D24	N.50°45'32"W.	40.05'
D25	N.46°25'19"W.	34.00'



CURVE TABLE

CURVE	RADIUS	LENGTH	TANGENT	BEARING	CHORD	DELTA
C2	250.00	45.25	22.69	S11°44'38"W	45.18	10°22'11"
C3	250.00	45.25	22.69	N11°44'36"E	45.18	10°22'11"
C62	280.50	50.77	25.45	N11°44'36"E	50.70	10°22'11"
C63	219.50	39.73	19.92	S11°44'36"W	39.67	10°22'11"
C64	280.50	50.77	25.45	N11°44'35"E	50.70	10°22'11"
C65	280.50	44.17	22.13	S12°25'00"W	44.13	09°01'22"

- LEGEND:**
- CONCRETE MONUMENT
 - IRON PIPE OR ROD
 - /E OVERHEAD ELECTRIC
 - /T OVERHEAD TELEPHONE
 - X CROSS-CUT IN CONCRETE
 - X FENCE

As best determined from an inspection of Flood Insurance Rate Map: 120077 0226 E dated 8-15-89, the lands/house surveyed lie in Zone "X".

ELLIS, CURTIS & KOOKER, INC.
 LAND SURVEYORS AND PLANNERS
 (LB # 3080)

1660 EMERSON STREET
 JACKSONVILLE, FLORIDA 32207
 (904) 396-6334
 FAX (904) 396-9997

5531 BRANDIES AVENUE
 CALLAHAN, FLORIDA 32011
 (904) 879-9161
 FAX (904) 396-9997

GENERAL NOTES:

- 1.) This is a: Map only.
- 2.) No abstract of Title furnished.
- 3.) Not abstracted for easements.
- 4.) Basis of Bearings: Assumed N. 83°-26'-30" W. along the North line of Beach Boulevard.

Harlo G. Everett, Jr. P.L.S. No. 3287
 Louis J. Everett P.L.S. No. 4099
 Professional Surveyors and Mappers
 State of Florida

Not valid unless Surveyor's Official seal is embossed hereon.

SCALE: 1"=40' DATE: 4-4-01 FIELD BOOK _____ PAGE _____ DRAFTSMAN: H G E ORDER # 00813 - B

DRAWER NO. 7

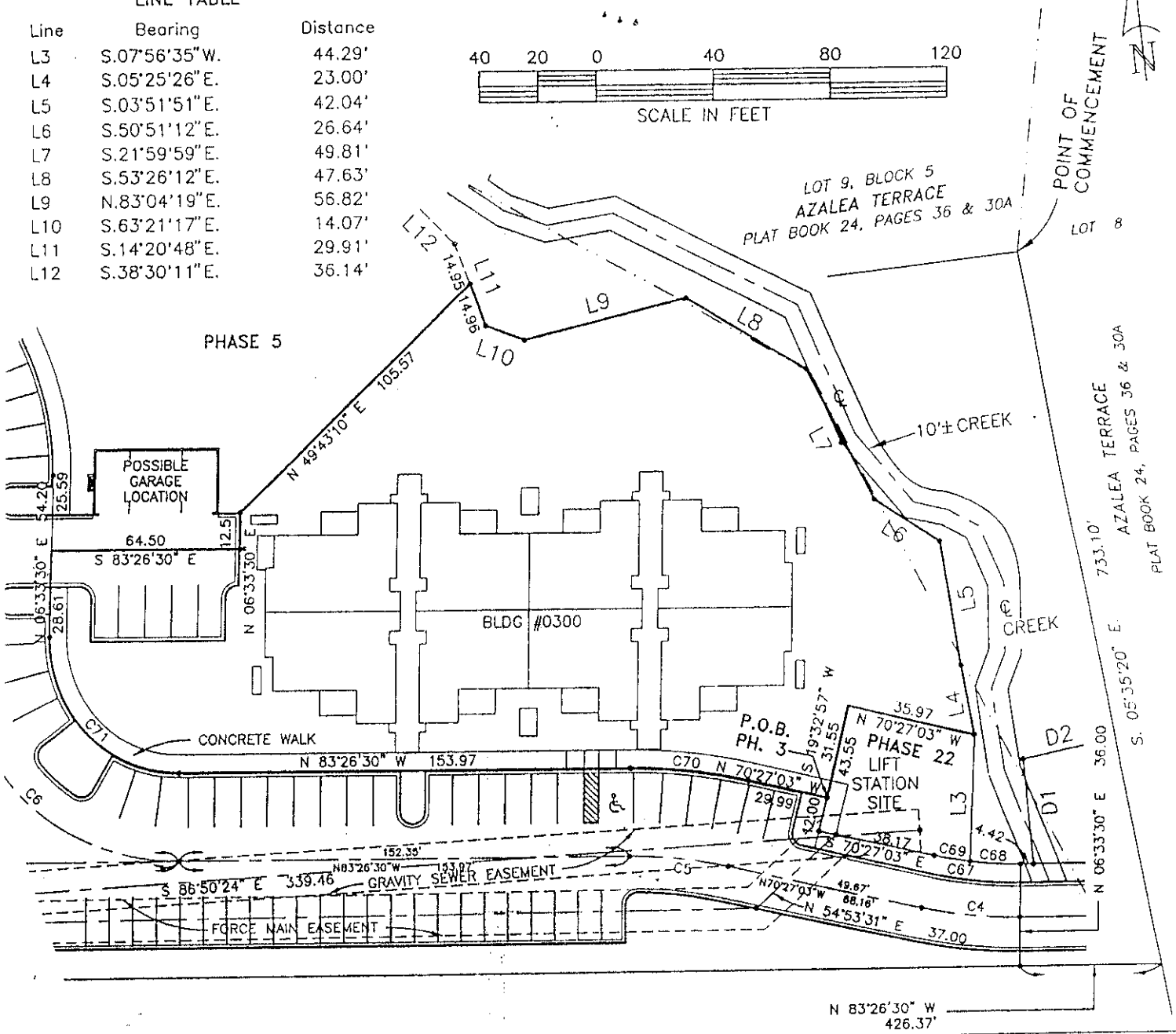
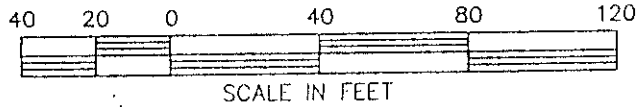
SOUTHERN GROVE CONDOMINIUMS PHASE 3

Book 10129 Page 121

CURVE TABLE						
CURVE	RADIUS	LENGTH	TANGENT	BEARING	CHORD	DELTA
C4	150.00	34.01	17.08	N76°56'46"W	33.94	12°59'27"
C5	150.00	34.01	17.08	N76°56'46"W	33.94	12°59'27"
C6	75.00	117.81	75.00	N38°26'30"W	106.07	90°00'00"
C67	131.50	29.81	14.97	S76°56'47"E	29.75	12°59'27"
C68	131.50	23.11	11.58	N78°24'28"W	23.08	10°04'05"
C69	131.50	6.71	3.35	N71°54'44"W	6.71	02°55'22"
C70	180.50	40.92	20.55	N76°56'46"W	40.84	12°59'27"
C71	44.50	69.90	44.50	N38°26'30"W	62.93	90°00'00"

LINE TABLE

Line	Bearing	Distance
L3	S.07°56'35"W.	44.29'
L4	S.05°25'26"E.	23.00'
L5	S.03°51'51"E.	42.04'
L6	S.50°51'12"E.	26.64'
L7	S.21°59'59"E.	49.81'
L8	S.53°26'12"E.	47.63'
L9	N.83°04'19"E.	56.82'
L10	S.63°21'17"E.	14.07'
L11	S.14°20'48"E.	29.91'
L12	S.38°30'11"E.	36.14'



LEGEND:

- CONCRETE MONUMENT
- IRON PIPE OR ROD
- 1/E OVERHEAD ELECTRIC
- 1/T OVERHEAD TELEPHONE
- X CROSS-CUT IN CONCRETE
- X FENCE

Best determined from an inspection of Flood Insurance Rate Map: 120077 0226 E dated 8-15-89, the lands/house surveyed lie in Zone "X".

ELLIS, CURTIS & KOOKER, INC.

LAND SURVEYORS AND PLANNERS
(LB # 3080)


1660 EMERSON STREET
JACKSONVILLE, FLORIDA 32207
(904) 396-6334
FAX (904) 396-9997

5531 BRANDIES AVENUE
CALLAHAN, FLORIDA 32011
(904) 879-9161
FAX (904) 396-9997

GENERAL NOTES:

- 1.) This is a: Map only.
- 2.) No abstract of Title furnished.
- 3.) Not abstracted for easements.
- 4.) Basis of Bearings: Assumed N. 83°-26'-30" W. along the North line of Beach Boulevard.




 Harlo G. Everett, Jr. P.L.S. No. 3287
 Louis J. Everett P.L.S. No. 4099
 Professional Surveyors and Mappers
 State of Florida

Not valid unless Surveyor's Official seal is embossed hereon.

SCALE: 1"=40' DATE: 4-4-01 FIELD BOOK _____ PAGE _____ DRAFTSMAN: H G E ORDER # 00813 - B

DRAWER NO. 7

EXHIBIT "B"

Book 10129 Page 122

PART OF THE F. RICHARD GRANT, SECTION 52, TOWNSHIP 2 SOUTH, RANGE 27 EAST, DUVAL COUNTY, FLORIDA, TOGETHER WITH PART OF LOTS 1 AND 5A, COMMISSIONER'S SUBDIVISION OF THE BARTLEY ESTATE, ACCORDING TO THE PLAT THEREOF RECORDED IN PLAT BOOK 7, PAGE 24 OF THE CURRENT PUBLIC RECORDS OF DUVAL COUNTY, FLORIDA, MORE PARTICULARLY DESCRIBED AS FOLLOWS: COMMENCE AT THE SOUTHWEST CORNER OF LOT 14, BLOCK 5, AZALEA TERRACE, AS RECORDED IN PLAT BOOK 24, PAGES 36 AND 36A OF THE CURRENT PUBLIC RECORDS OF SAID COUNTY, SAID SOUTHWEST CORNER ALSO BEING SITUATE ON THE SOUTHERLY TERMINUS OF THE EASTERLY LINE OF RICARDO LANE (A 60.0 FOOT RIGHT-OF-WAY); THENCE SOUTH 89°-39'-20" WEST, ALONG THE SOUTHERLY TERMINUS OF SAID RICARDO LANE AND THE SOUTHERLY BOUNDARY OF LOT 29, BLOCK 1, OF SAID AZALEA TERRACE AND THE WESTERLY PRODUCTION THEREOF, 515.23 FEET, TO THE POINT OF BEGINNING; THENCE NORTH 89°-39'-20" EAST, ALONG SAID SOUTHERLY PRODUCTION AND THE SOUTHERLY LINE OF SAID LOT 29, THE SOUTHERLY TERMINUS OF SAID RICARDO LANE AND THE SOUTHERLY LINE OF LOT 9 THROUGH 14, INCLUSIVE OF BLOCK 5 OF SAID AZALEA TERRACE, 1059.83 FEET, TO THE SOUTHWEST CORNER OF SAID LOT 9; THENCE SOUTH 05°-35'-20" EAST, ALONG THE WESTERLY LINE OF LOTS 8 THROUGH 4, INCLUSIVE AND LOT 1 OF SAID BLOCK 5 AND ITS PRODUCTION SOUTHERLY, 733.10 FEET; THENCE NORTH 83°-26'-30" WEST, 1643.43 FEET, TO AN INTERSECTION WITH THE EASTERLY LINE OF GROVE PARK BOULEVARD (A 100.0 FOOT RIGHT-OF-WAY), BEING IN A CURVE, CONCAVE TO THE EAST AND HAVING A RADIUS OF 904.93 FEET; THENCE AROUND AND ALONG SAID EASTERLY LINE OF THE LAST MENTION CURVE, THROUGH A CENTRAL ANGLE OF 08°-34'-58", AN ARC DISTANCE OF 135.56 FEET (CHORD BEARING AND DISTANCE OF NORTH 09°-54'-19" WEST, 135.43 FEET), TO ITS POINT OF TANGENCY; THENCE CONTINUE ALONG THE EASTERLY LINE OF SAID GROVE PARK BOULEVARD, NORTH 05°-36'-50" WEST, 2.46 FEET, TO THE POINT OF CURVE OF A CURVE, CONCAVE TO THE SOUTHWEST AND HAVING A RADIUS OF 1195.92 FEET; THENCE AROUND AND ALONG SAID CURVE AND THE EASTERLY LINE OF SAID GROVE PARK BOULEVARD, THROUGH A CENTRAL ANGLE OF 10°-14'-10", AN ARC DISTANCE OF 213.66 FEET (CHORD BEARING AND DISTANCE OF NORTH 10°-43'-55" WEST, 213.37 FEET), TO ITS POINT OF TANGENCY; THENCE CONTINUE ALONG THE EASTERLY LINE OF SAID GROVE PARK BOULEVARD, NORTH 15°-51'-00" WEST, 220 FEET, MORE OR LESS, TO THE CENTER OF BRYANTS BRANCH; THENCE NORTHEASTERLY, ALONG THE CENTER OF SAID BRANCH AND FOLLOWING ITS MEANDERINGS THEREOF, 500 FEET, MORE OR LESS, TO A POINT THAT IS NORTH 57°-37'-50" WEST FROM THE POINT OF BEGINNING; THENCE SOUTH 54°-37'-50" EAST, 230 FEET, MORE OR LESS, TO THE POINT OF BEGINNING.

CONTAINING 25 ACRES, MORE OR LESS.

EXHIBIT "C"

Book 10129 Page 123

March 21, 2001

SOUTHERN GROVE
PHASE 16: (Loop Road)

Part of the F. Richard Grant, Section 52, Township 2 South, Range 27 East, Duval County, Florida, together with part of Lots 1 and 5A, **COMMISSIONER'S SUBDIVISION OF THE BARTLEY ESTATE**, according to the plat thereof recorded in Plat Book 7, Page 24 of the Current Public Records of Duval County, Florida, more particularly described as follows:

Commence at the Southeast corner of Lot 9, Block 5, **AZALEA TERRACE**, as recorded in Plat Book 24, Pages 36 and 36A of the Current Public Records of said County; thence South $05^{\circ}-35'-20''$ East, 684.00 feet, along the West line of said Block 5, to the **POINT OF BEGINNING**; thence continue South $05^{\circ}-35'-20''$ East, 49.10 feet; thence North $83^{\circ}-26'-30''$ West, 1642.78 feet, to the East line of Grove Park Boulevard (a 100.0 foot right-of-way), being in a curve, concave to the Northeast and having a radius of 904.93 feet; thence around and along said curve and the East line of said Grove Park Boulevard, through a central angle of $08^{\circ}-35'-23''$, an arc distance of 135.56 feet (chord bearing and distance of North $09^{\circ}-54'-19''$ West, 135.43 feet), to its Point of Tangency; thence North $05^{\circ}-36'-50''$ West, 2.46 feet, to the Point of Curve of a curve, concave to the Southwest and having a radius of 1195.92 feet; thence around and along said curve and the East line of said Grove Park Boulevard, through a central angle of $07^{\circ}-26'-13''$, an arc distance of 155.23 feet (chord bearing and distance of North $09^{\circ}-19'-56''$ West, 155.12 feet); thence North $77^{\circ}-02'-54''$ East, 171.60 feet, to the Point of Curve of a curve, concave to the South and having a radius of 280.50 feet; thence around and along said curve, through a central angle of $36^{\circ}-23'-23''$, an arc distance of 178.15 feet (chord bearing and distance of South $84^{\circ}-45'-25''$ East, 175.17 feet), to its Point of Tangency; thence South $66^{\circ}-33'-43''$ East, 124.08 feet, to the Point of Curve of a curve, concave to the Northeast and having a radius of 69.50 feet; thence around and along said curve, through a central angle of $23^{\circ}-26'-17''$, an arc distance of 28.43 feet (chord bearing and distance of South $78^{\circ}-16'-51''$ East, 28.23 feet), to its Point of Tangency; thence Due East 174.75 feet, to the Point of Curve of a curve, concave to the Southwest and having a radius of 105.50 feet; thence around and along said curve, through a central angle of $21^{\circ}-11'-47''$, an arc distance of 39.03 feet (chord bearing and distance of South $79^{\circ}-24'-07''$ East, 38.81 feet), to its Point of Tangency; thence South $68^{\circ}-48'-13''$ East, 197.01 feet, to the Point of Curve of a

Page 2 of 4

curve, concave to the Southwest and having a radius of 105.50 feet; thence around and along said curve, through a central angle of $75^{\circ}-21'-43''$, an arc distance of 138.77 feet (chord bearing and distance of South $31^{\circ}-07'-22''$ East, 128.98 feet), to its Point of Tangency; thence South $06^{\circ}-33'-30''$ West, 54.20 feet, to the Point of Curve of a curve, concave to the Northeast and having a radius of 44.50 feet; thence around and along said curve, through a central angle of $90^{\circ}-00'-00''$, an arc distance of 69.90 feet (chord bearing and distance of South $38^{\circ}-26'-30''$ East, 62.93 feet), to its Point of Tangency; thence South $83^{\circ}-26'-30''$ East, 153.97 feet, to the Point of Curve of a curve, concave to the Southwest and having a radius of 180.50 feet; thence around and along said curve, through a central angle of $12^{\circ}-59'-27''$, an arc distance of 40.92 feet (chord bearing and distance of South $76^{\circ}-56'-46''$ East, 40.84 feet), to its Point of Tangency; thence South $70^{\circ}-27'-03''$ East, 29.99 feet; thence South $19^{\circ}-32'-57''$ West, 12.00 feet; thence South $70^{\circ}-27'-03''$ East, 38.17 feet, to the Point of Curve of a curve, concave to the Northeast and having a radius of 131.50 feet; thence around and along said curve, through a central angle of $12^{\circ}-59'-27''$, an arc distance of 29.81 feet (chord bearing and distance of South $76^{\circ}-56'-47''$ East, 29.75 feet), to its Point of Tangency; thence South $83^{\circ}-26'-30''$ East, 41.10 feet; thence North $06^{\circ}-33'-30''$ East, 12.00 feet; thence South $83^{\circ}-26'-30''$ East, 151.00 feet; thence North $06^{\circ}-33'-30''$ East, 77.81 feet, to the Point of Curve of a curve, concave to the East and having a radius of 280.50 feet; thence around and along said curve, through a central angle of $10^{\circ}-22'-11''$, an arc distance of 50.77 feet (chord bearing and distance of North $11^{\circ}-44'-35''$ East, 50.70 feet), to its Point of Tangency; thence North $16^{\circ}-55'-41''$ East, 54.63 feet, to the Point of Curve of a curve, concave to the West and having a radius of 219.50 feet; thence around and along said curve, through a central angle of $10^{\circ}-22'-11''$, an arc distance of 39.73 feet (chord bearing and distance of North $11^{\circ}-44'-36''$ East, 39.67 feet), to its Point of Tangency; thence North $06^{\circ}-33'-30''$ East, 46.64 feet; thence South $83^{\circ}-26'-30''$ East, 61.00 feet; thence South $06^{\circ}-33'-30''$ West, 46.64 feet, to the Point of Curve of a curve, concave to the West and having a radius of 280.50 feet; thence around and along said curve, through a central angle of $10^{\circ}-22'-11''$, an arc distance of 50.77 feet (chord bearing and distance of South $11^{\circ}-44'-36''$ West, 50.70 feet), to its Point of Tangency; thence South $16^{\circ}-55'-41''$ West, 54.63 feet, to the Point of Curve of a curve, concave to the East and having a radius of 219.50 feet; thence around and along said curve; through a central angle of $10^{\circ}-22'-11''$, an arc distance of 39.73 feet (chord bearing and distance of South $11^{\circ}-44'-35''$ West, 39.67 feet), to its Point of Tangency; thence South $06^{\circ}-33'-30''$ West, 77.81 feet; thence South $83^{\circ}-26'-$

Page 3 of 4

30" East, 162.94 feet, to the **POINT OF BEGINNING**.

Less and except that part of Lots 1 and 5A, **COMMISSIONER'S SUBDIVISION OF THE BARTLEY ESTATE**, according to the plat thereof recorded in Plat Book 7, Page 24 of the Current Public Records of Duval County, Florida, more particularly described as follows:

Commence at the Southeast corner of Lot 9, Block 5, **AZALEA TERRACE**, as recorded in Plat Book 24, Pages 36 and 36A of the Current Public Records of said County; thence South $05^{\circ}-35'-20''$ East, 733.10 feet, along the West line of said Block 5; thence North $83^{\circ}-26'-30''$ West, 950.91 feet; thence North $06^{\circ}-33'-30''$ East, 53.00 feet, to the **POINT OF BEGINNING**; thence North $83^{\circ}-26'-30''$ West, 94.60 feet, to the Point of Curve of a curve, concave to the Northeast and having a radius of 50.00 feet; thence around and along said curve, through a central angle of $30^{\circ}-32'-21''$, an arc distance of 26.65 feet (chord bearing and distance of North $68^{\circ}-10'-20''$ West, 26.34 feet), to the Point of Reverse Curvature of a curve, concave to the Southwest and having a radius of 80.50 feet; thence around and along said curve, through a central angle of $30^{\circ}-32'-21''$, an arc distance of 42.91 feet (chord bearing and distance of North $68^{\circ}-10'-20''$ West, 42.40 feet, to its Point of Tangency; thence North $83^{\circ}-26'-30''$ West, 466.01 feet, to the Point of Curve of a curve, concave to the Northeast and having a radius of 19.50 feet; thence around and along said curve, through a central angle of $735^{\circ}-34'-58''$, an arc distance of 25.04 feet (chord bearing and distance of North $46^{\circ}-39'-01''$ West, 23.36 feet), to the Point of Compound Curve of a curve, concave to the Northeast and having a radius of 833.92 feet; thence around and along said curve, through a central angle of $04^{\circ}-14'-42''$, an arc distance of 61.78 feet (chord bearing and distance of North $07^{\circ}-44'-11''$ West, 61.77 feet), to its Point of Tangency; thence North $05^{\circ}-36'-50''$ West, 2.46 feet, to the Point of Curve of a curve, concave to the Southwest and having a radius of 1266.92 feet; thence around and along said curve, through a central angle of $03^{\circ}-50'-29''$, an arc distance of 84.94 feet (chord bearing and distance of North $07^{\circ}-32'-05''$ West, 84.93 feet), to the Point of Reverse Curvature of a curve, concave to the Southeast and having a radius of 19.50 feet; thence around and along said curve, through a central angle of $85^{\circ}-54'-36''$, an arc distance of 29.24 feet (chord bearing and distance of North $33^{\circ}-25'-49''$ East, 26.58 feet), to its Point of Tangency; thence North $77^{\circ}-02'-59''$ East, 83.72 feet, to the Point of Curve of a

Page 4 of 4

curve, concave to the South and having a radius of 219.50 feet; thence around and along said curve, through a central angle of $36^{\circ}-23'-23''$, an arc distance of 139.41 feet (chord bearing and distance of South $84^{\circ}-45'-25''$ East, 137.08 feet), to its Point of Tangency; thence South $66^{\circ}-33'-43''$ East, 124.08 feet, to the Point of Curve of a curve, concave to the Northeast and having a radius of 130.50 feet; thence around and along said curve, through a central angle of $23^{\circ}-26'-17''$, an arc distance of 53.38 feet (chord bearing and distance of South $78^{\circ}-16'-51''$ East, 53.01 feet), to its Point of Tangency; thence Due East 174.75 feet, to the Point of Curve of a curve, concave to the Southwest and having a radius of 44.50 feet; thence around and along said curve, through a central angle of $21^{\circ}-11'-47''$, an arc distance of 16.46 feet (chord bearing and distance of South $79^{\circ}-24'-06''$ East, 16.37 feet), to its Point of Tangency; thence South $68^{\circ}-48'-13''$ East, 197.01 feet, to the Point of Curve of a curve, concave to the Southwest and having a radius of 44.50 feet; thence around and along said curve, through a central angle of $75^{\circ}-21'-43''$, an arc distance of 58.53 feet (chord bearing and distance of South $31^{\circ}-07'-22''$ East, 54.40 feet), to its Point of Tangency; thence South $06^{\circ}-33'-30''$ West, 54.20 feet, to the Point of Curve of a curve, concave to the Northeast and having a radius of 105.50 feet; thence around and along said curve, through a central angle of $36^{\circ}-19'-43''$, an arc distance of 66.89 feet (chord bearing and distance of South $11^{\circ}-36'-22''$ East, 65.78 feet); thence North $83^{\circ}-26'-30''$ West, 151.73 feet, to the **POINT OF BEGINNING**.

Containing 195,424.6 square feet and/or 4.4863 acres.

February 27, 2001

SOUTHERN GROVE

PHASE 22: (Lift Station Site)

Part of Lot 5A, **COMMISSIONER'S SUBDIVISION OF THE BARTLEY ESTATE**, according to the plat thereof recorded in Plat Book 7, Page 24 of the Current Public Records of Duval County, Florida, more particularly described as follows:

Commence at the Southeast corner of Lot 9, Block 5, **AZALEA TERRACE**, as recorded in Plat Book 24, Pages 36 and 36A of the Current Public Records of said County; thence South $05^{\circ}-35'-20''$ East, 733.10 feet, along the West line of said Block 5; thence North $83^{\circ}-26'-30''$ West, 426.37 feet; thence North $06^{\circ}-33'-30''$ East, 36.0 feet, to the Point of Curve of a curve, concave to the Northeast and having a radius of 131.50 feet; thence around and along said curve, through a central angle of $10^{\circ}-04'-05''$, an arc distance of 23.11 feet (chord bearing and distance of North $78^{\circ}-24'-28''$ West, 23.08 feet), to the **POINT OF BEGINNING**; thence continue along the last mentioned curve, through a central angle of $02^{\circ}-55'-22''$, an arc distance of 6.71 feet (chord bearing and distance of North $71^{\circ}-55'-44''$ West, 6.71 feet), to its Point of Tangency; thence North $70^{\circ}-27'-03''$ West, 38.17 feet; thence North $19^{\circ}-32'-57''$ East, 43.55 feet; thence South $70^{\circ}-27'-03''$ East, 35.97 feet; thence South $07^{\circ}-56'-35''$ West, 44.29 feet, to the **POINT OF BEGINNING**.

Containing 1,760.79 square feet and/or 0.0404 acres.