

PREPARED BY AND RETURN TO:

Christian F. O’Ryan, Esq.
Stearns Weaver Miller Weissler
Alhadeff & Sitterson, P.A.
401 East Jackson Street, Suite 2100
Tampa, Florida 33602

**COMMUNITY DECLARATION
FOR
TIDAL POINTE AT SOUTHSIDE QUARTER**

TABLE OF CONTENTS

1.	Recitals.....	1
2.	Definitions.....	1
3.	Plan of Development	6
4.	Amendment	7
5.	Annexation and Withdrawal	9
6.	Dissolution	9
7.	Binding Effect and Membership	10
8.	Paramount Right of Declarant	11
9.	Common Areas	11
10.	Maintenance by the Association	19
11.	Maintenance by Owners	25
12.	Use Restrictions	28
13.	Easement for Unintentional and Non-Negligent Encroachments	37
14.	Requirement to Maintain Insurance.....	37
15.	Property Rights.....	40
16.	Party Walls.....	45
17.	Assessments	46
18.	Information to Lenders and Owners	52
19.	Architectural Control.....	53
20.	Enforcement	57
21.	Additional Rights of Declarant	59
22.	Refund of Taxes and Other Charges.....	63
23.	Assignment of Powers	63
24.	General Provisions	63
25.	Stormwater Management System.....	65
26.	Resolution of Disputes.....	67

Exhibits:

- Exhibit 1 – Legal Description
- Exhibit 2 – Articles of Incorporation
- Exhibit 3 – Bylaws
- Exhibit 4 – Permit

**COMMUNITY DECLARATION
FOR
TIDAL POINTE AT SOUTHSIDE QUARTER**

THIS COMMUNITY DECLARATION FOR TIDAL POINTE AT SOUTHSIDE QUARTER (this "**Declaration**") is made this 28th day of September, 2018, by WEEKLEY HOMES, LLC, a Delaware limited liability company (the "**Declarant**"), joined by CND-SOUTHSIDE QUARTER, LLC, a Florida limited liability company ("**CND**") and TIDAL POINTE HOMEOWNERS ASSOCIATION, INC., a Florida not-for-profit corporation (the "**Association**").

R E C I T A L S

- A. CND is the record title owner of the real property located in Duval County, Florida, more particularly described on **Exhibit 1** attached hereto and incorporated herein by reference ("**TIDAL POINTE AT SOUTHSIDE QUARTER**").
- B. The Declarant and CND hereby desire to subject TIDAL POINTE AT SOUTHSIDE QUARTER to the covenants, conditions and restrictions contained in this Declaration.
- C. This Declaration is a covenant running with all of the land comprising TIDAL POINTE AT SOUTHSIDE QUARTER, and each present and future owner of interests therein and their heirs, successors and assigns are hereby subject to this Declaration.

NOW THEREFORE, in consideration of the premises and mutual covenants contained in this Declaration, the Declarant and CND hereby declare that every portion of TIDAL POINTE AT SOUTHSIDE QUARTER is to be held, transferred, sold, conveyed, used and occupied subject to the covenants, conditions, restrictions, easements, reservations, regulations, charges and liens hereinafter set forth.

1. **Recitals.** The foregoing Recitals are true and correct and are incorporated into and form a part of this Declaration.

2. **Definitions.** In addition to the terms defined elsewhere in this Declaration, all initially capitalized terms herein shall have the following meanings:

"**ACC**" shall mean the Architectural Control Committee for TIDAL POINTE AT SOUTHSIDE QUARTER established pursuant to Section 19.1 hereof.

"**Access Control System**" shall mean any system intended to control access to TIDAL POINTE AT SOUTHSIDE QUARTER or any portion thereof. THE DECLARANT, CND AND THE ASSOCIATION SHALL NOT BE HELD LIABLE FOR ANY LOSS OR DAMAGE BY REASON OR FAILURE TO PROVIDE ADEQUATE ACCESS CONTROL OR INEFFECTIVENESS OF ACCESS CONTROL MEASURES UNDERTAKEN. EACH AND EVERY OWNER AND THE OCCUPANT OF EACH HOME ACKNOWLEDGES THE DECLARANT AND THE ASSOCIATION, AND THEIR EMPLOYEES, AGENTS, MANAGERS, DIRECTORS AND OFFICERS, ARE NOT INSURERS OF OWNERS OR HOMES, OR THE PERSONAL PROPERTY LOCATED WITHIN HOMES. THE DECLARANT AND THE ASSOCIATION SHALL NOT BE RESPONSIBLE OR LIABLE FOR LOSSES, INJURIES OR DEATHS RESULTING FROM ANY CASUALTY OR INTRUSION INTO A HOME.

"**Articles**" shall mean the Articles of Incorporation of the Association filed with the Florida Secretary of State in the form attached hereto as **Exhibit 2** and made a part hereof, as amended from time to time.

"**Assessments**" shall mean any assessments made in accordance with this Declaration and as further defined in Section 17.1 hereof.

“Association” shall mean TIDAL POINTE HOMEOWNERS ASSOCIATION, INC., a Florida not-for-profit corporation, its successors and assigns.

“Board” shall mean the Board of Directors of the Association.

“Bylaws” shall mean the Bylaws of the Association in the form attached hereto as **Exhibit 3** and made a part hereof, as amended from time to time.

“City” shall mean the City of Jacksonville, Duval County, Florida.

“Common Areas” shall mean all real property interests and personalty within TIDAL POINTE AT SOUTHSIDE QUARTER designated as Common Areas from time to time by the Declarant, by the Plat or by recorded amendment to this Declaration and provided for, owned, leased by, or dedicated to, the common use and enjoyment of the Owners within TIDAL POINTE AT SOUTHSIDE QUARTER. The Common Areas may include, without limitation, the private roadways, the Recreational Facilities (as defined herein), the SMS (as defined herein), the PAE's (as defined herein), the Access Control System, entrance features, buffer or landscaped areas, open space areas, internal buffers, perimeter buffers, perimeter walls and fences, private rights of way, irrigation facilities, sidewalks, street lights, and commonly used utility facilities. The term “Common Areas” shall include Exclusive Common Areas as defined herein. NOTWITHSTANDING ANYTHING HEREIN CONTAINED TO THE CONTRARY, THE DEFINITION OF “COMMON AREAS” AS SET FORTH IN THIS DECLARATION IS FOR DESCRIPTIVE PURPOSES ONLY AND SHALL IN NO WAY BIND, OBLIGATE OR LIMIT THE DECLARANT TO CONSTRUCT OR SUPPLY ANY SUCH ITEM AS SET FORTH IN SUCH DESCRIPTION, THE CONSTRUCTION OR SUPPLYING OF ANY SUCH ITEM BEING IN THE DECLARANT'S SOLE DISCRETION. FURTHER, NO PARTY SHALL BE ENTITLED TO RELY UPON SUCH DESCRIPTION AS A REPRESENTATION OR WARRANTY AS TO THE EXTENT OF THE COMMON AREAS TO BE OWNED BY THE ASSOCIATION, EXCEPT AFTER CONSTRUCTION OF SUCH ITEM AND CONVEYANCE OF ANY SUCH ITEM TO THE ASSOCIATION.

“Community Completion Date” shall mean the date upon which all Homes in TIDAL POINTE AT SOUTHSIDE QUARTER, as ultimately planned and as fully developed, have been conveyed by the Declarant to Owners.

“Community Standards” shall mean such architectural and design standards, if any, established by the Declarant or the ACC pursuant to Section 19.5 hereof.

“Contractors” shall have the meaning set forth in Section 19.12.2 hereof.

“County” shall mean Duval County, Florida.

“Declarant” shall mean WEEKLEY HOMES, LLC, a Delaware limited liability company, or any successor or assign who has or takes title to any portion of the property described in **Exhibit 1** for development and/or sale and who is designated as the Declarant in a written instrument which the immediately preceding the Declarant executes. The Declarant shall have the right to assign all or a portion of any rights granted to the Declarant in this Declaration. The Declarant shall also have the right to assign all or a portion of any obligations of the Declarant in this Declaration. In the event of a partial assignment of some, but not all, the Declarant rights and/or obligations, the assignee shall not be deemed the Declarant, but may exercise only those rights, or shall be responsible for only those obligations, of the Declarant assigned to such assignee. Additionally any partial assignee that does not assume all of the obligations of the Declarant shall not be deemed the Declarant. BY ACCEPTANCE OF A DEED TO A LOT, EACH OWNER ACKNOWLEDGES THAT DECLARANT WAS NOT AND IS NOT THE INITIAL DEVELOPER OF TIDAL POINTE AT SOUTHSIDE QUARTER. THE INITIAL DEVELOPER IS CND-SOUTHSIDE QUARTER, LLC, A FLORIDA LIMITED LIABILITY COMPANY (THE **“DEVELOPER”**). THE DEVELOPER CONSTRUCTED, IMPROVED AND INSTALLED CERTAIN INFRASTRUCTURE AND RELATED IMPROVEMENTS IN TIDAL POINTE AT SOUTHSIDE QUARTER. BY ACCEPTANCE OF A

DEED TO A LOT, EACH OWNER ACKNOWLEDGES THAT DECLARANT HAS NOT ASSUMED ANY LIABILITIES NOR ANY OBLIGATIONS OF DEVELOPER, AS THE INITIAL DEVELOPER OF THE COMMUNITY IMPROVEMENTS AND RELATED INFRASTRUCTURE, OR OTHERWISE. EACH OWNER DOES DISCHARGE, RELEASE AND FULLY EXONERATE DECLARANT FROM ANY AND ALL SUCH LIABILITIES AND OBLIGATIONS, AND DOES COVENANT NOT TO SUE OR MAKE ANY CLAIM AGAINST DECLARANT FOR SUCH LIABILITIES OR OBLIGATIONS.

Declaration shall mean this COMMUNITY DECLARATION FOR TIDAL POINTE AT SOUTHSIDE QUARTER, together with all amendments, supplements, and modifications thereof.

Electronic Transmission shall mean any form of communication, not directly involving the physical transmission or transfer of paper, which creates a record that may be retained, retrieved, and reviewed by a recipient and which may be directly reproduced in a comprehensible and legible paper form by such recipient through an automated process. Examples of Electronic Transmission include, without limitation, telegrams, facsimile transmissions and text that is sent via electronic mail between computers. Electronic Transmission may be used to communicate with only those members of the Association who consent in writing to receiving notice by Electronic Transmission. Consent by a member to receive notice by Electronic Transmission shall be revocable by the member only by delivery of written notice to the Board.

Exclusive Common Area shall mean and refer to a portion of the Common Area primarily benefiting one or more, but less than all, Neighborhoods, as more particularly described in Section 9.15.

Governing Documents shall mean this Declaration, the Articles, the Bylaws, the Rules and Regulations, the Community Standards, and any applicable Supplemental Declaration all as amended from time to time.

Home shall mean a residential dwelling and appurtenances thereto constructed on a Lot within TIDAL POINTE AT SOUTHSIDE QUARTER. The term Home may not reflect the same division of property as reflected on the Plat. A Home shall be deemed created and have perpetual existence upon the issuance of a final or temporary Certificate of Occupancy for such residence; provided, however, the subsequent loss of such Certificate of Occupancy (e.g., by casualty or remodeling) shall not affect the status of a Home, or the obligation of an Owner to pay Assessments with respect to such Home. The term "Home" includes any interest in land, improvements, or other property appurtenant to the Home and will include single family detached residences and townhomes.

Immediate Family Members shall mean the spouse of the Owner and all unmarried children twenty-two (22) years and younger of either the Owner or the Owner's spouse. If an Owner is unmarried, the Owner may designate one (1) other person who is living with such Owner in the Home in addition to children of the Owner as an adult Immediate Family Member. No person shall qualify as an Immediate Family Member unless such person is living with the Owner within the Home.

Individual Assessments shall have the meaning set forth in Section 17.2.5 hereof.

Initial Contribution shall have the meaning set forth in Section 17.11 hereof.

Installment Assessments shall have the meaning set forth in Section 17.2.1 hereof.

Lender shall mean (i) the institutional and licensed holder of a first mortgage encumbering a Home or (ii) the Declarant and its affiliates, to the extent the Declarant or its affiliates finances the purchase of a Home initially or by assignment of an existing mortgage.

Lessee shall mean the lessee named in any written lease respecting a Home who is legally entitled to possession of any Home within TIDAL POINTE AT SOUTHSIDE QUARTER.

“Lot” shall mean any platted lot shown on the Plat. The term “Lot” includes any interest in land, improvements, or other property appurtenant to the Lot, including, without limitation, a Home.

“Master Association” shall mean the GATE PARKWAY MIXED-USE VILLAGE PROPERTY OWNERS ASSOCIATION, INC., a Florida not-for-profit corporation, its successors and assigns.

“Master Governing Documents” shall mean the DECLARATION OF COVENANTS AND RESTRICTIONS FOR THE GATE PARKWAY MIXED-USE VILLAGE, recorded in Official Records Book 17751, Page 1882, Public Records of Duval County, Florida, as now or subsequently amended, modified, restated, replaced or supplemented (the **“Master Declaration”**), together with all exhibits and ancillary documents referenced therein. This Declaration shall be junior and subordinate to the Master Governing Documents.

“Master Plan” shall mean collectively any full or partial concept plan for the development of TIDAL POINTE AT SOUTHSIDE QUARTER, as it exists as of the date of recording this Declaration, regardless of whether such plan is currently on file with one or more governmental agencies. The Master Plan is subject to change as set forth herein. The Master Plan is not a representation by the Declarant as to the development of TIDAL POINTE AT SOUTHSIDE QUARTER, as the Declarant reserves the right to amend all or part of the Master Plan from time to time.

“Neighborhood” shall mean and refer to a group of Homes designated as a separate Neighborhood. A Neighborhood may be comprised of more than one housing type and may include noncontiguous Homes.

“Neighborhood Assessments” shall mean and refer to Assessments levied against the Homes in a particular Neighborhood or Neighborhoods to fund Neighborhood Expenses, as described in Section 17.2.6.

“Neighborhood Expenses” shall mean and refer to the actual and estimated expenses which the Association incurs or expects to incur for the benefit of Owners of Homes within a particular Neighborhood or Neighborhoods, which may include a reasonable reserve for capital repairs and replacements and a reasonable administrative charge, as may specifically be authorized pursuant to this Declaration or in the Supplemental Declaration(s) applicable to such Neighborhood(s).

“Operating Expenses” shall mean all actual and estimated costs and expenses of operating the Association. Operating Expenses may include, without limitation, the following: all costs of ownership, maintenance, operation, and administration of the Common Areas, portions of the SMS maintained by the Association (if any), the Recreational Facilities, the PAE's, the Access Control System, and the private roadways; all amounts payable by the Association under the terms of this Declaration; all costs of community lighting including up-lighting and entrance lighting; all amounts payable in connection with any private street lighting agreement between the Association and a utility provider; all amounts payable in connection with irrigation costs incurred by the Association for Common Area irrigation; costs of utilities; amounts payable to a Telecommunications Provider for Telecommunications Services furnished to Owners; all amounts payable in connection with any valet service for trash and garbage collection and disposal, if any; taxes; insurance; bonds; salaries; management fees; professional fees; service costs; costs of supplies; maintenance, repair, replacement, and refurbishment costs; all amounts payable in connection with Association sponsored social events; and any and all costs relating to the discharge of the Association's obligations hereunder, or as determined to be part of the Operating Expenses by the Board. By way of example, and not of limitation, Operating Expenses shall include all of the Association's legal expenses and costs relating to or arising from the enforcement and/or interpretation of this Declaration. Notwithstanding anything to the contrary herein, Operating Expenses shall not include Reserves.

“Owner” shall mean the record title owner (whether one or more persons or entities) of fee simple title to any Lot. The term “Owner” shall not include the Declarant or CND, even after the Turnover Date.

"PAE's" shall have the meaning provided in Section 10.16.

"Parcel" shall mean a platted or unplatted lot, tract, unit or other subdivision of real property upon which a Home has been, or will be, constructed. Once improved, the term Parcel shall include all improvements thereon and appurtenances thereto. The term Parcel, as used herein, may include more than one Lot.

"Party Wall" shall mean any wall built as part of the original construction of two or more single family attached Homes that is placed on the dividing line or platted lot line between the Townhome Lots.

"Permit" shall mean Permit No. 145887-4 issued by SJRWMD, a copy of which is attached hereto as **Exhibit 4**, as amended from time to time.

"Plat" shall mean any plat of any portion of TIDAL POINTE AT SOUTHSIDE QUARTER filed in the Public Records, from time to time. This definition shall be automatically amended to include the plat of any additional phase of TIDAL POINTE AT SOUTHSIDE QUARTER, as such phase is added to this Declaration.

"Public Records" shall mean the Public Records of Duval County, Florida.

"Reserves" shall have the meaning set forth in Section 17.2.4 hereof.

"Rules and Regulations" shall mean the Rules and Regulations governing TIDAL POINTE AT SOUTHSIDE QUARTER as adopted from time to time. Amendments to the Rules and Regulations may be adopted separately by the Declarant or the Board, as applicable, pursuant to the requirements for adopting amendments to the Declaration as provided in Section 4 below, and such amendment to the Rules and Regulations shall be recorded in the Public Records to the extent required by Section 720.306(1)(e), Florida Statutes (2018). Nothing herein shall preclude any Supplemental Declaration or other recorded covenants applicable to any portion of TIDAL POINTE AT SOUTHSIDE QUARTER from containing additional restrictions or provisions that are more restrictive than the Rules and Regulations.

"SFD Lot" shall mean any Lot that has, or is intended to have, a single family detached Home constructed thereon.

"Special Assessments" shall mean those Assessments more particularly described as Special Assessments in Section 17.2.2 hereof

"SJRWMD" shall mean the St. Johns River Water Management District.

"Stormwater Management System" or **"SMS"** means a system that is designed and constructed or implemented to control discharges that are necessary by rainfall events, incorporating methods to collect, convey, store, absorb, inhibit, treat, use or reuse water to prevent or reduce flooding, overdrainage, environmental degradation, and water pollution otherwise affect the quantity and quality of discharges from the system, as permitted pursuant to Chapter 62-330, Florida Administrative Code (2018) including those works authorized by SJRWMD pursuant to the Permit. The SMS located within TIDAL POINTE AT SOUTHSIDE QUARTER are a part of a larger master stormwater management system as set forth in the Master Declaration. The portion of the SMS located within TIDAL POINTE AT SOUTHSIDE QUARTER will be part of the Common Areas and will be maintained by the Master Association, subject to the Permit. Upon failure of the Master Association or such other entity that has assumed the obligation of maintenance of the SMS, then the Association shall be responsible for the operation and maintenance of the SMS in accordance with the requirements of the Permit, unless an alternate entity assumes responsibility. If the Association ceases to exist, all Owners shall be jointly and severally responsible for the operation and maintenance of the portions of the SMS located within TIDAL POINTE AT SOUTHSIDE QUARTER in accordance with the requirements of the Permit, unless and until

an alternate entity assumes responsibility.

“Supplemental Declaration” shall mean and refer to an instrument filed in the Public Records pursuant to Section 5.1 which subjects additional property to this Declaration, designates Neighborhoods, creates additional classes of members, and/or imposes, expressly or by reference, additional restrictions and obligations on the land described in such instrument. The Declarant may, by Supplemental Declaration, create additional classes of membership, with such rights, privileges and obligations as may be specified in such Supplemental Declaration, in recognition of the different character and intended use of the property subject to such Supplemental Declaration.

“Telecommunications Provider” shall mean any party contracting with the Association to provide Owners with one or more Telecommunications Services. With respect to any particular Telecommunications Services, there may be one or more Telecommunications Providers.

“Telecommunications Services” shall mean delivered entertainment services, if provided, or none at all; all services that are typically and in the future identified as telecommunication services; cable television services; and data transmission services. Without limiting the foregoing, such Telecommunications Services may include the development, promotion, marketing, advertisement, provision, distribution, maintenance, transmission, and servicing of any of the foregoing services. The term Telecommunications Services is to be construed as broadly as possible.

“TIDAL POINTE AT SOUTHSIDE QUARTER” shall have the meaning set forth in the Recitals hereof subject to additions and deletions thereto as permitted pursuant to the terms of this Declaration.

“Title Documents” shall have the meaning set forth in Section 24.8 hereof.

“Townhome Lot” shall mean any Lot that has, or is intended to have, a single family attached Home constructed thereon.

“Turnover” shall mean the transfer of operation of the Association by the Declarant to Owners.

“Turnover Date” shall mean the date on which transition of control of the Association from the Declarant to Owners occurs.

“Use Fees” shall have the meaning set forth in Section 17.2.3 hereof.

“Voting Interest” shall mean and refer to the appurtenant vote(s) of each Lot and/or Parcel located within TIDAL POINTE AT SOUTHSIDE QUARTER, which shall include the voting interests of the Declarant.

3. Plan of Development.

3.1 Plan. The planning process for TIDAL POINTE AT SOUTHSIDE QUARTER is an ever-evolving one and must remain flexible in order to be responsible to and accommodate the needs of the community. Subject to the Title Documents, the Declarant may and has the right to develop TIDAL POINTE AT SOUTHSIDE QUARTER and adjacent property owned by the Declarant into residences, comprised of homes, villas, coach homes, townhomes, patio homes, single-family homes, estate homes, multi-family homes, condominiums, rental apartments, and other forms of residential dwellings. The existence at any point in time of walls, landscape screens, or berms is not a guaranty or promise that such items will remain or form part of TIDAL POINTE AT SOUTHSIDE QUARTER as finally developed.

3.2 Governing Documents. The Governing Documents create a general plan of development for TIDAL POINTE AT SOUTHSIDE QUARTER which may be supplemented by additional covenants, restrictions and easements within any portion of TIDAL POINTE AT SOUTHSIDE QUARTER. In the event of a conflict between or among the Governing Documents and the additional covenants or

restrictions, and/or the provisions of any other articles of incorporation, bylaws, rules or policies, the Governing Documents shall control. Nothing in this Section shall preclude any Supplemental Declaration or other recorded covenants applicable to any portion of TIDAL POINTE AT SOUTHSIDE QUARTER from containing additional restrictions or provisions that are more restrictive than the provisions of this Declaration. All provisions of the Governing Documents shall apply to all Owners and to all occupants of Homes, as well as their respective Lessees, guests and invitees. Any Lease Agreement (as defined below) for a Home within TIDAL POINTE AT SOUTHSIDE QUARTER shall provide that the Lessee and all occupants of the leased Home shall be bound by the terms of the Governing Documents. Specific requirements for Lessees are set forth in this Declaration.

3.3 Site Plans and Plats. Site plans or the Plat may identify some of the Common Areas within TIDAL POINTE AT SOUTHSIDE QUARTER. The description of Common Areas on the Plat is subject to change and the notes on a Plat are not a guarantee of what improvements will be constructed as Common Areas. Site plans and renderings used by the Declarant in its marketing efforts may illustrate the types of improvements that may be constructed as Common Areas but such site plans are not a guarantee of what improvements will actually be constructed. Each Owner should not rely on the Plat or any site plans used for illustration purposes as this Declaration governs the rights and obligations of the Declarant and Owners with respect to the Common Areas.

3.4 Neighborhood Designation. Certain Homes within TIDAL POINTE AT SOUTHSIDE QUARTER may be located within a Neighborhood. This Declaration or a Supplemental Declaration may designate Homes, Lots, or Parcels to a Neighborhood (by name, tract, or other identifying designation), which Neighborhood may be then existing or newly created. So long as it has the right to subject additional property to this Declaration pursuant to Section 5.1, the Declarant may amend this Declaration or any Supplemental Declaration to re-designate Neighborhood boundaries. The following Neighborhoods are initially hereby designated:

3.4.1 All SFD Lots are hereby designated as the "SFD Home Neighborhood"; and

3.4.2 All Townhome Lots are hereby designated as the "Townhome Neighborhood."

3.5 Master Governing Documents. TIDAL POINTE AT SOUTHSIDE QUARTER is subject to the Master Governing Documents. Each Owner, by acquiring title to a Lot is a member of the Master Association and will be subject to all of the terms and conditions of the Master Declaration, as amended and supplemented from time to time. The Master Declaration contains certain rules, regulations and restrictions relating to the use of TIDAL POINTE AT SOUTHSIDE QUARTER. Among the powers of the Master Association is the power to assess each Owner for assessments as set forth in the Master Declaration, including without limitation, for annual assessments, special assessments and other charges imposed by the Master Declaration, all as more particularly provided and defined in the Master Declaration, and to impose and foreclose liens upon each Lot in the event such assessments are not paid when due.

THE ASSOCIATION AND EACH OWNER SHALL BE BOUND BY AND COMPLY WITH THE MASTER GOVERNING DOCUMENTS. THE GOVERNING DOCUMENTS ARE SUBORDINATE AND INFERIOR TO THE MASTER GOVERNING DOCUMENTS. IN THE EVENT OF ANY CONFLICT BETWEEN THE MASTER GOVERNING DOCUMENTS AND THE GOVERNING DOCUMENTS, THE MASTER GOVERNING DOCUMENTS SHALL CONTROL.

4. Amendment.

4.1 General Restrictions on Amendments. Notwithstanding any other provision herein to the contrary, no amendment to this Declaration shall affect the rights of the Declarant unless such amendment receives the prior written consent of the Declarant, which consent may be withheld for any reason whatsoever. No amendment shall alter the provisions of this Declaration benefiting Lenders without the prior approval of the Lender(s) enjoying the benefit of such provisions. If the prior written

approval of any governmental entity or agency having jurisdiction is required by applicable law or governmental regulation for any amendment to this Declaration, then the prior written consent of such entity or agency must also be obtained. All amendments must comply with Section 25.2 which benefits SJRWMD. No amendment shall be effective until it is recorded in the Public Records.

4.2 No Vested Rights. Each Owner by acceptance of a deed to a Home irrevocably waives any claim that such Owner has any vested rights pursuant to case law or statute with respect to this Declaration or any of the other Governing Documents. It is expressly intended that the Declarant and the Association have the broad right to amend this Declaration and the other Governing Documents, except as limited by applicable law as it exists on the date this Declaration is recorded in the Public Records or except as expressly set forth herein.

4.3 Amendments Prior to the Turnover. Prior to the Turnover, the Declarant shall have the right to amend this Declaration and/or the Rules and Regulations as it deems appropriate, without the joinder or consent of any person or entity whatsoever, except as limited by applicable law as it exists on the date this Declaration is recorded in the Public Records or except as expressly set forth herein. Such amendments may include, without limitation (i) the creation of easements for telecommunications systems, utility, drainage, ingress and egress and roof overhangs over any portion of TIDAL POINTE AT SOUTHSIDE QUARTER; (ii) additions or deletions from TIDAL POINTE AT SOUTHSIDE QUARTER and/or the properties comprising the Common Areas; (iii) changes in the Rules and Regulations; (iv) changes in maintenance, repair and replacement obligations; and (v) modifications of the use restrictions for Homes. The Declarant's right to amend under this provision is to be construed as broadly as possible. By way of example, and not as a limitation, the Declarant may create easements over, under and across Lots conveyed to Owners provided that such easements do not prohibit the use of Homes on such Lots as residential dwellings. In the event the Association shall desire to amend this Declaration and/or the Rules and Regulations prior to the Turnover, the Association must first obtain the Declarant's prior written consent to any proposed amendment. Thereafter, an amendment identical to that approved by the Declarant may be adopted by the Association pursuant to the requirements for adopting amendments after the Turnover as provided in Section 4.4 below. The Declarant shall join in such identical amendment so that its consent to the same will be reflected in the Public Records. To the extent legally required, each Owner shall be deemed to have granted to the Declarant, and thereafter, the Association, an irrevocable power of attorney, coupled with an interest, for the purposes herein expressed.

4.4 Amendments after the Turnover. After the Turnover, but subject to the general and specific restrictions on amendments set forth herein, this Declaration may be amended with the approval of (i) a majority of the Board; and (ii) fifty-one percent (51%) of the Voting Interests present (in person or by proxy) at a duly noticed meeting of the members of the Association at which there is a quorum. After the Turnover, the Rules and Regulations may be amended with the approval of a majority of the Board and such amendment to the Rules and Regulations shall be recorded by the Board in the Public Records to the extent required by Section 720.306(1)(e), Florida Statutes (2018).

4.5 Compliance with HUD, FHA, VA, FNMA, GNMA and SJRWMD. Notwithstanding any provision of this Declaration to the contrary, prior to the Turnover, the Declarant shall have the right to amend this Declaration, from time to time, to make such changes, modifications and additions therein and thereto as may be requested or required by HUD, FHA, VA, FNMA, GNMA, SJRWMD, or any other governmental agency or body as a condition to, or in connection with such agency's or body's regulatory requirements or agreement to make, purchase, accept, insure, guaranty or otherwise approve loans secured by mortgages on Lots. No approval or joinder of the Association, other Owners, or any other party shall be required or necessary to such amendment. After the Turnover, but subject to Section 4.1 of this Declaration, the Board shall have the right to amend this Declaration, from time to time, to make such changes, modifications and additions therein and thereto as may be requested or required by HUD, FHA, VA, FNMA, GNMA, SJRWMD or any other governmental agency or body as a condition to, or in connection with such agency's or body's regulatory requirements or agreement to make, purchase, accept, insure, guaranty or otherwise approve loans secured by mortgages on Lots. No approval or

joinder of the Owners, or any other party shall be required or necessary to any such amendments by the Board. Any such amendments by the Board shall require the approval of a majority of the Board.

5. Annexation and Withdrawal.

5.1 Annexation by Declarant. Prior to the Community Completion Date, additional lands may be made part of TIDAL POINTE AT SOUTHSIDE QUARTER by the Declarant. Except for applicable governmental approvals (if any), no consent to such annexation shall be required from any other party (including, but not limited to, the Association, Owners or any Lenders). Such annexed lands shall be brought within the provisions and applicability of this Declaration by the recording of a Supplemental Declaration to this Declaration in the Public Records. The Supplemental Declaration shall subject the annexed lands to the covenants, conditions, and restrictions contained in this Declaration as fully as though the annexed lands were described herein as a portion of TIDAL POINTE AT SOUTHSIDE QUARTER. Such Supplemental Declaration may contain additions to, modifications of, or omissions from the covenants, conditions, and restrictions contained in this Declaration as deemed appropriate by the Declarant and as may be necessary to reflect the different character, if any, of the annexed lands. Except as otherwise provided herein, prior to the Community Completion Date, only the Declarant may add additional lands to TIDAL POINTE AT SOUTHSIDE QUARTER.

5.2 Annexation by the Association. After the Community Completion Date, and subject to applicable governmental approvals (if any), additional lands may be annexed with the approval of (i) a majority of the Board; and (ii) fifty-one percent (51%) of the Voting Interests present (in person or by proxy) at a duly noticed meeting of the members of the Association at which there is a quorum.

5.3 Withdrawal. Prior to the Community Completion Date, any portions of TIDAL POINTE AT SOUTHSIDE QUARTER (or any additions thereto) may be withdrawn by the Declarant from the provisions and applicability of this Declaration by the recording of an amendment to this Declaration in the Public Records. The right of the Declarant to withdraw portions of TIDAL POINTE AT SOUTHSIDE QUARTER shall not apply to any Lot that has been conveyed to an Owner unless that right is specifically reserved in the instrument of conveyance or the prior written consent of the Owner is obtained. The withdrawal of any portion of TIDAL POINTE AT SOUTHSIDE QUARTER shall not require the consent or joinder of any other party (including, without limitation, the Association, Owners, or any Lenders). The Association shall have no right to withdraw land from TIDAL POINTE AT SOUTHSIDE QUARTER.

5.4 Effect of Filing Supplemental Declaration. Any Supplemental Declaration filed pursuant to this Section 5 shall be effective upon recording in the Public Records, unless otherwise specified in such Supplemental Declaration. On the effective date of the Supplemental Declaration, any additional property subjected to this Declaration shall be assigned voting rights in the Association and Assessment liability in accordance with the provisions of the Supplemental Declaration and this Declaration.

6. Dissolution.

6.1 Generally. In the event of the dissolution of the Association without reinstatement within thirty (30) days, other than incident to a merger or consolidation, any Owner may petition the Circuit Court of the appropriate Judicial Circuit of the State of Florida for the appointment of a receiver to manage the affairs of the dissolved Association and to manage the Common Areas in the place and stead of the Association, and to make such provisions as may be necessary for the continued management of the affairs of the dissolved Association. In the event the Association is dissolved, other than incident to a merger or consolidation, any portions of the SMS maintained by the Association, if any, shall be conveyed to the Master Association or SJRWMD or an appropriate agency of local government and, if not accepted by such agency, the SMS shall be dedicated to a similar non-profit corporation. If the Association and Master Association cease to exist, all Owners shall be jointly and severally responsible for the operation and maintenance of the SMS within TIDAL POINTE AT SOUTHSIDE QUARTER in accordance with the requirements of the Permit, unless an alternate entity assumes responsibility.

6.2 Applicability of Declaration after Dissolution. In the event of dissolution of the Association, TIDAL POINTE AT SOUTHSIDE QUARTER and each Lot therein shall continue to be subject to the provisions of this Declaration, including, without limitation, the provisions respecting Assessments specified in this Declaration. Each Owner shall continue to be personally obligated to the successors or assigns of the Association for Assessments to the extent that Assessments are required to enable the successors or assigns of the Association to properly maintain, operate and preserve the Common Areas. The provisions of this Section only shall apply with regard to the maintenance, operation, and preservation of those portions of TIDAL POINTE AT SOUTHSIDE QUARTER that had been Common Areas and continue to be so used for the common use and enjoyment of the Owners.

7. Binding Effect and Membership.

7.1 Term. Subject to the Declarant's right to amend this Declaration prior to Turnover and the Association's right to amend this Declaration after Turnover, the covenants, conditions and restrictions of this Declaration shall run with and bind the land and shall inure to the benefit of and be enforceable by the Association, or the owner of any land subject to this Declaration, their respective legal representatives, heirs, successors and assigns, for a term of twenty-five (25) years from the date this Declaration is recorded in the Public Records, after which time the covenants, conditions and restrictions contained in this Declaration shall be automatically extended for successive periods of ten (10) years unless prior to the end of such twenty-five (25) year period, or each successive ten (10) year period, an instrument signed by eighty percent (80%) of the total Voting Interests agreeing to terminate this Declaration has been recorded in the Public Records. Provided, however, that no such agreement to terminate the covenants, conditions and restrictions shall be effective unless made and recorded at least ninety (90) days in advance of the effective date of such change.

7.2 Transfer. The transfer of the fee simple title to a Home or Lot, whether voluntary or by operation of law, terminating an Owner's title to that Home or Lot, shall terminate the rights to use and enjoy the Common Areas and shall terminate such Owner's membership in the Association. An Owner's rights and privileges under this Declaration are not assignable separately from a Lot. The record title owner of a Lot is entitled to the benefits of, and is burdened with the duties and responsibilities set forth in the provisions of this Declaration. All parties acquiring any right, title and interest in and to any Lot shall be fully bound by the provisions of this Declaration. In no event shall any Owner acquire any rights that are greater than the rights granted to, and limitations placed upon, its predecessor in title pursuant to the provisions of this Declaration. The transferor of any Lot shall remain jointly and severally liable with the transferee for all obligations pursuant to this Declaration that accrue prior to the date of such transfer, including, without limitation, payment of all Assessments accruing prior to the date of transfer.

7.3 Membership and Voting Rights. In addition to the Declarant, upon acceptance of title to a Lot, and as more fully provided in the Articles and Bylaws, each Owner shall be a member of the Association. Membership rights are governed by the provisions of this Declaration, the Articles and Bylaws. Membership shall be an appurtenance to, and may not be separated from, the ownership of a Lot. The Declarant rights with respect to membership in the Association are set forth in this Declaration, the Articles and Bylaws. The Association shall have the following two (2) classes of voting membership:

7.3.1 Class A Members. Class A Members shall be all Owners. Each Class A Member shall be entitled to one (1) vote for each Lot owned. When more than one person holds an interest in any Lot as an "Owner," all such persons shall be members. The vote for such Lot shall be exercised as such persons determine, but in no event shall more than one (1) vote be cast with respect to any Lot.

7.3.2 Class B Member. The Declarant shall be the Class B Member and shall be entitled to nine (9) votes for each Lot owned; provided, however, as to land which is annexed or added pursuant to the terms of this Declaration, the Declarant shall be entitled to fourteen (14) votes per acre or fraction thereof contained within a Parcel, until such time as the Parcel is platted, whereupon the Declarant shall be entitled to nine (9) votes per Lot in lieu of the votes per

acre. Notwithstanding the foregoing, from and after the Turnover Date, the Declarant shall be entitled to one (1) vote for each Lot owned. "Turnover" shall mean the transfer of operation of the Association by the Declarant to Owners. The Turnover of the Association by the Declarant shall occur on the Turnover Date at the Turnover meeting. The purpose of the Turnover meeting is to elect a majority of the Association's Board of Directors. No more than sixty (60) days and no less than thirty (30) days prior to the Turnover meeting, the Association shall notify in writing all Class A Members of the date, location, and purpose of the Turnover meeting. The Turnover shall take place within three (3) months of the occurrence of the following events, whichever occurs earliest:

7.3.2.1 When ninety percent (90%) of the total Lots ultimately planned for TIDAL POINTE AT SOUTHSIDE QUARTER are conveyed to Owners;

7.3.2.2 When the Declarant makes the election, in its sole and absolute discretion, to give written notice to the Association of its decision to cause the Turnover to occur; or

7.3.2.3 As otherwise required by Section 720.307, Florida Statutes (2018).

7.4 Ownership by Entity. In the event that an Owner is other than a natural person, that Owner shall, prior to occupancy of the Home, designate one or more persons who are to be the occupants of the Home and register such persons with the Association. All provisions of this Declaration and other Governing Documents shall apply to both such Owner and the designated occupants.

7.5 Voting Interests. Voting Interests in the Association are governed by this Declaration, the Articles and Bylaws.

7.6 Document Recordation Prohibited. Neither the Association nor any Owner, nor group of Owners, may record any documents that, in any way, affect or restrict the rights of the Declarant or conflict with the provisions of this Declaration or the other Governing Documents.

7.7 Conflicts. In the event of any conflict among this Declaration, the Articles, the Bylaws or any of the other Governing Documents, this Declaration shall control.

8. Paramount Right of Declarant. Notwithstanding anything to the contrary herein, prior to the Community Completion Date, the Declarant shall have the paramount right to dedicate, transfer, and/or convey (by absolute conveyance, easement, or otherwise) portions of TIDAL POINTE AT SOUTHSIDE QUARTER for various public purposes, or to make any portions of TIDAL POINTE AT SOUTHSIDE QUARTER part of the Common Areas, or to create and implement a special taxing district which may include all or any portion of TIDAL POINTE AT SOUTHSIDE QUARTER. SALES BROCHURES, SITE PLANS, AND MARKETING MATERIALS ARE CURRENT CONCEPTUAL REPRESENTATIONS AS TO WHAT IMPROVEMENTS, IF ANY, WILL BE INCLUDED WITHIN THE COMMON AREAS. THE DECLARANT SPECIFICALLY RESERVES THE RIGHT TO CHANGE THE LAYOUT, COMPOSITION AND DESIGN OF ANY AND ALL COMMON AREAS, AT ANY TIME, WITHOUT NOTICE AND AT ITS SOLE DISCRETION.

9. Common Areas.

9.1 General. The Common Areas shall be operated, maintained, and administered at the sole cost of the Association for all purposes and uses reasonably intended. The Declarant shall have the right to use and access Common Areas without interference from any Owner or any other person or entity whatsoever. Owners shall have no right in or to any Common Areas referred to in this Declaration unless and until same are actually constructed, completed, and conveyed to the Association. Prior to the Community Completion Date, the Declarant reserves the absolute right to add to, delete from, or modify any of the Common Areas referred to herein at its sole discretion without notice.

9.2 Construction of Common Areas Improvements. The Declarant anticipates it will construct certain improvements as part of the Common Areas as Declarant determines in its sole discretion. Certain of the Common Area improvements are intended for recreational activities (collectively, the "**Recreational Facilities**"). The Declarant shall be the sole judge of the composition of any Common Area improvements constructed by the Declarant, including, without limitation, the Recreational Facilities. Prior to the Community Completion Date, the Declarant reserves the absolute right to construct additional Common Area improvements within TIDAL POINTE AT SOUTHSIDE QUARTER, from time to time, in its sole discretion, and to remove, add to, modify and change the boundaries, facilities and improvements now or then part of the Common Areas. The Declarant is not obligated to, nor has it represented that it will, construct any Common Area improvements, including the Recreational Facilities. The Declarant is the sole judge of the Common Area improvements constructed by the Declarant, including the plans, specifications, design, location, completion schedule, materials, size, and contents of the facilities, improvements, appurtenances, personal property, color, textures, finishes or changes or modifications to any of them.

9.3 Use of Common Areas by Declarant. Until the Community Completion Date, the Declarant shall have the right to use any portion of the Common Areas, without charge, for any purpose deemed appropriate by the Declarant.

9.4 Conveyance.

9.4.1 Generally. The Common Areas may be designated by the Plat, created in the form of easements, or conveyed to the Association by quitclaim deed, or other instrument of conveyance, as determined by the Declarant in its sole and absolute discretion. The Association shall pay all costs of the conveyance at the Declarant's request. The designation of Common Areas, creation by easement, or conveyance shall be subject to easements, restrictions, reservations, conditions, limitations, and declarations of record, real estate taxes for the year of conveyance, zoning, land use regulations and survey matters. The Association shall be deemed to have assumed and agreed to pay all continuing obligations and service and similar contracts relating to the ownership operation, maintenance, and administration of the conveyed portions of Common Areas and other obligations relating to the Common Areas imposed herein. The Association shall, and does hereby, indemnify and hold the Declarant harmless on account thereof. The Association, by its joinder to this Declaration, hereby accepts such dedication(s) or conveyance(s) without setoff, condition, or qualification of any nature. The Association shall accept any and all transfer of permits from the Declarant, or any other permittee, of any permit required by a governmental agency in connection with the development of TIDAL POINTE AT SOUTHSIDE QUARTER, as modified and/or amended. The Association shall cooperate with the Declarant, or any other permittee of such permits, as modified and/or amended, with any applications, certifications, documents or consents required to effectuate any such transfer of permits to the Association. THE COMMON AREAS, PERSONAL PROPERTY AND EQUIPMENT THEREON AND APPURTENANCES THERETO SHALL BE CONVEYED TO THE ASSOCIATION IN "AS IS, WHERE IS" CONDITION WITHOUT ANY REPRESENTATION OR WARRANTY, EXPRESSED OR IMPLIED, IN FACT OR BY LAW, AS TO THE CONDITION, FITNESS OR MERCHANTABILITY OF THE COMMON AREAS BEING CONVEYED. Notwithstanding the foregoing, any such conveyance or encumbrance of such Common Areas is subject to an irrevocable ingress and egress easement in favor of each Owner granting access to their respective Lots.

9.4.2 Common Area Reservations. Each deed of the Common Areas shall be subject to the following provisions:

9.4.2.1 a perpetual nonexclusive easement in favor of governmental agencies for the maintenance and repair of existing road, speed and directional signs, if any;

9.4.2.2 matters reflected on the Plat;

9.4.2.3 perpetual non-exclusive easements in favor of the Declarant, its successors, and assigns in, to, upon and over all of the Common Areas for the purposes of vehicular and pedestrian ingress and egress, installation of improvements, utilities, landscaping and/or drainage, without charge, including, without limitation, the right to use such roadways for construction vehicles and equipment. These easements shall run in favor of the Declarant, and its employees, representatives, agents, licensees, guests, invitees, successors and/or assigns;

9.4.2.4 all restrictions, easements, covenants and other matters of record;

9.4.2.5 in the event the Association believes that the Declarant shall have failed in any respect to meet the Declarant's obligations under this Declaration or has failed to comply with any of the Declarant's obligations under law, or the Common Areas conveyed herein are defective in any respect, the Association shall give written notice to the Declarant detailing the alleged failure or defect. Once the Association has given written notice to the Declarant pursuant to this Section, the Association shall be obligated to permit the Declarant and their agents to perform inspections of the Common Areas and to perform all tests and make all repairs/replacements deemed necessary by the Declarant to respond to such notice at all reasonable times. The Association agrees that any inspection, test and/or repair/replacement scheduled on a business day between 9 a.m. and 5 p.m. shall be deemed scheduled at a reasonable time. The rights reserved in this Section include the right of the Declarant to repair or address, in the Declarant's sole option and expense, any aspect of the Common Areas deemed defective by the Declarant during its inspections of the Common Areas. The Association's failure to give the notice and/or otherwise comply with the provisions of this Section will damage the Declarant; and

9.4.2.6 a reservation of right in favor of the Declarant (so long as the Declarant owns any portion of TIDAL POINTE AT SOUTHSIDE QUARTER) to require that the Association re-convey all or a portion of the Common Areas by Quitclaim Deed in favor of the Declarant in the event that such property is required to be owned by the Declarant for any purpose, including, without limitation, the reconfiguration of any adjacent property by replatting or otherwise. To the extent legally required, each Owner shall be deemed to have granted to the Declarant, and thereafter the Association, an irrevocable power of attorney, coupled with an interest, for the purposes herein expressed.

9.5 Operation after Conveyance. Subject to the Association's right to grant easements and other interests as provided herein, the Association may not convey, abandon, alienate, encumber, or transfer all or a portion of the Common Areas to a third party without (i) if prior to the Turnover, the approval of (a) a majority of the Board; and (b) the consent of the Declarant, or (ii) from and after the Turnover, approval of (x) a majority of the Board; and (y) fifty-one percent (51%) of the Voting Interests present (in person or by proxy) at a duly noticed meeting of the members.

9.6 Paved and Concrete Common Areas. The Common Areas may contain certain paved or concrete areas. Without limiting any other provision of this Declaration, the Association is responsible for the maintenance, repair and/or resurfacing of all paved and concrete surfaces forming a part of the Common Areas, including but not limited to parking areas, pathways, bicycle paths, and sidewalks (if any). Although pavement appears to be a durable material, it requires maintenance. The Association shall have the right, but not the obligation, to arrange for periodic inspections of all paved and concrete surfaces forming a part of the Common Areas by a licensed contractor and/or engineer. The cost of such inspection shall be a part of the Operating Expenses. The Association shall determine periodically the

parameters of the inspection to be performed, if any. Any patching, grading, or other maintenance work should be performed by a company licensed to perform the work.

9.7 Delegation. Once conveyed to the Association, the Common Areas and improvements located thereon shall at all times be under the complete supervision, operation, control, and management of the Association, as applicable. Notwithstanding the foregoing, the Association may delegate all or a portion of its obligations hereunder to a licensed manager or professional management company. The Association specifically shall have the right to pay for management services on any basis approved by the Board (including bonuses or special fee arrangements for meeting financial or other goals). Further, in the event that Common Area is created by easement, the Association's obligations and rights with respect to such Common Area may be limited by the terms of the document creating such easement.

9.8 Use.

9.8.1 Nonexclusive Use. The Common Areas shall be used and enjoyed by the Owners on a non-exclusive basis in common with other persons, entities and corporations (who may, but are not required to be, members of the Association) entitled to use those portions of the Common Areas. Prior to the Community Completion Date, the Declarant, and thereafter, the Association has the right, at any and all times, and from time to time, to further additionally provide and make the Common Areas available to other individuals, persons, firms, or corporations, as it deems appropriate. The granting of such rights shall not invalidate this Declaration, reduce or abate any Owner's obligations pursuant to this Declaration, or give any Owner the right to avoid any of the covenants, agreements or obligations to be performed hereunder.

9.8.2 Right to Allow Use. The Declarant and/or the Association may enter into easement agreements or other use or possession agreements whereby the Owners, Telecommunications Providers, the Association, and/or others may obtain the use, possession of, or other rights regarding certain property, on an exclusive or non-exclusive basis, for certain specified purposes. Association may agree to maintain and pay the taxes, insurance, administration, upkeep, repair, and replacement of such property, the expenses of which shall be Operating Expenses. Any such agreement by the Association prior to the Community Completion Date shall require the prior written consent of the Declarant. Thereafter, any such agreement shall require the approval of the majority of the Board, which consent shall not be unreasonably withheld or delayed.

9.8.3 Retention/Detention Areas. NEITHER THE DECLARANT NOR THE ASSOCIATION MAKE ANY REPRESENTATION CONCERNING THE CURRENT OR FUTURE WATER LEVELS IN ANY OF THE RETENTION/DETENTION AREAS IN TIDAL POINTE AT SOUTHSIDE QUARTER; PROVIDED, FURTHER, NEITHER THE DECLARANT NOR THE ASSOCIATION, NOR THE MASTER ASSOCIATION, BEAR ANY RESPONSIBILITY TO ATTEMPT TO ADJUST OR MODIFY THE WATER LEVELS SINCE SUCH LEVELS ARE SUBJECT TO SEASONAL GROUNDWATER AND RAINFALL FLUCTUATIONS THAT ARE BEYOND THE CONTROL OF THE DECLARANT, AND THE ASSOCIATION. BY ACCEPTANCE OF A DEED TO A HOME OR LOT, EACH OWNER ACKNOWLEDGES THAT THE WATER LEVELS OF ALL RETENTION/DETENTION AREAS MAY VARY. THERE IS NO GUARANTEE BY THE DECLARANT OR THE ASSOCIATION THAT WATER LEVELS OR RETENTION/DETENTION AREAS WILL BE CONSTANT OR AESTHETICALLY PLEASING AT ANY PARTICULAR TIME; AT TIMES, WATER LEVELS MAY BE NONEXISTENT. THE DECLARANT AND THE ASSOCIATION SHALL NOT BE OBLIGATED TO ERECT FENCES, GATES, OR WALLS AROUND OR ADJACENT TO ANY RETENTION/DETENTION AREAS WITHIN TIDAL POINTE AT SOUTHSIDE QUARTER.

9.8.4 Obstruction of Common Areas. No portion of the Common Areas may be obstructed, encumbered, or used by Owners for any purpose other than as permitted by the

Association.

9.8.5 Assumption of Risk. Without limiting any other provision herein, each Owner accepts and assumes all risk and responsibility for noise, liability, injury, or damage connected with use or occupancy of any portion of such Common Areas, including, without limitation: (i) noise from maintenance equipment; (ii) use of pesticides, herbicides and fertilizers; (iii) view restrictions and impairment caused by the construction of any structures and/or the maturation of trees and shrubbery; (iv) reduction in privacy caused by the removal or pruning of shrubbery or trees within TIDAL POINTE AT SOUTHSIDE QUARTER; and (v) design of any portion of TIDAL POINTE AT SOUTHSIDE QUARTER. Each Owner expressly indemnifies and agrees to hold harmless the Declarant, and the Association and all employees, directors, representatives, officers, agents and partners of the Declarant, and the Association from any and all damages, whether direct or consequential, arising from or related to the person's use of the Common Areas, including for attorneys' fees, paraprofessional fees and costs at trial and upon appeal. Without limiting the foregoing, all persons using the Common Areas, including, without limitation, any retention/detention areas, or areas adjacent to any water body, do so at their own risk. BY ACCEPTANCE OF A DEED TO THEIR LOT, EACH OWNER ACKNOWLEDGES THE COMMON AREAS, AND AREAS IN THE VICINITY OF THE COMMON AREAS, MAY CONTAIN WILDLIFE SUCH AS, BUT NOT LIMITED TO, INSECTS, ALLIGATORS, COYOTES, RACCOONS, SNAKES, DUCKS, DEER, SWINE, TURKEYS AND FOXES. THE DECLARANT, AND THE ASSOCIATION SHALL HAVE NO RESPONSIBILITY FOR MONITORING SUCH WILDLIFE OR NOTIFYING OWNERS OR OTHER PERSONS OF THE PRESENCE OF SUCH WILDLIFE. EACH OWNER AND HIS OR HER LESSEES, GUESTS AND INVITEES ARE RESPONSIBLE FOR THEIR OWN SAFETY.

9.8.6 Owners' Obligation to Indemnify. Each Owner agrees to indemnify and hold harmless the Declarant and the Association, and their officers, partners, agents, employees, affiliates, directors and attorneys (collectively, "**Indemnified Parties**") against all actions, injury, claims, loss, liability, damages, costs and expenses of any kind or nature whatsoever (collectively, "**Losses**") incurred by or asserted against any of the Indemnified Parties from and after the date hereof, whether direct, indirect, or consequential, as a result of or in any way related to the Common Areas within TIDAL POINTE AT SOUTHSIDE QUARTER, including, without limitation, use of the Common Areas by Owners, their Lessees, guests, family members, invitees, or agents. Should any Owner bring suit against the Declarant, the Association, or any of the Indemnified Parties for any claim or matter and fail to obtain judgment therein against such Indemnified Parties, such Owner shall be liable to such parties for all Losses, costs and expenses incurred by the Indemnified Parties in the defense of such suit, including attorneys' fees and paraprofessional fees at trial and upon appeal.

9.9 Rules and Regulations.

9.9.1 Generally. Prior to the Turnover, the Declarant, and thereafter Association, shall have the right to adopt Rules and Regulations governing the use of the Common Areas. Amendments to the Rules and Regulations shall be recorded in the Public Records. The Common Areas shall be used in accordance with this Declaration and Rules and Regulations promulgated hereunder, if any.

9.9.2 Declarant Not Subject to Rules and Regulations. The Rules and Regulations shall not apply to the Declarant or to any property owned by the Declarant, and shall not be applied in a manner that would prohibit or restrict the development or operation of TIDAL POINTE AT SOUTHSIDE QUARTER or adversely affect the interests of the Declarant. Without limiting the foregoing, the Declarant and its assigns, shall have the right to: (i) develop and construct Lots, Homes, Common Areas and related improvements within TIDAL POINTE AT SOUTHSIDE QUARTER, and make any additions, alterations, improvements, or changes thereto; (ii) maintain sales offices (for the sale and re-sale of (a) Lots and Homes and (b) residences and properties

located outside of TIDAL POINTE AT SOUTHSIDE QUARTER), general office and construction operations within TIDAL POINTE AT SOUTHSIDE QUARTER; (iii) place, erect or construct portable, temporary or accessory buildings or structures within TIDAL POINTE AT SOUTHSIDE QUARTER for sales, construction storage or other purposes; (iv) temporarily deposit, dump or accumulate materials, trash, refuse and rubbish in connection with the development or construction of any portion of TIDAL POINTE AT SOUTHSIDE QUARTER; (v) post, display, inscribe or affix to the exterior of any portion of the Common Areas or portions of TIDAL POINTE AT SOUTHSIDE QUARTER, signs and other materials used in developing, constructing, selling or promoting the sale of any portion of TIDAL POINTE AT SOUTHSIDE QUARTER including, without limitation, Lots, Parcels and Homes; (vi) excavate fill from any retention/detention areas or water bodies within and/or contiguous to TIDAL POINTE AT SOUTHSIDE QUARTER by dredge or dragline, store fill within TIDAL POINTE AT SOUTHSIDE QUARTER and remove and/or sell excess fill; and grow or store plants and trees within, or contiguous to, TIDAL POINTE AT SOUTHSIDE QUARTER and use and/or sell excess plants and trees; and (vii) undertake all activities which, in the sole opinion of the Declarant, are necessary or convenient for the development and sale of any lands and improvements comprising TIDAL POINTE AT SOUTHSIDE QUARTER.

9.10 Public Facilities. TIDAL POINTE AT SOUTHSIDE QUARTER may include one or more public facilities that may be dedicated to the County or the City. All roadways within TIDAL POINTE AT SOUTHSIDE QUARTER shall be private roadways maintained by the Association.

9.11 Default by Owners. No default by any Owner in the performance of the covenants and promises contained in this Declaration shall be construed or considered (i) a breach by Declarant or the Association of any of their promises or covenants in this Declaration; (ii) an actual, implied or constructive dispossession of another Owner from the Common Areas; or (iii) an excuse, justification, waiver or indulgence of the covenants and promises contained in this Declaration.

9.12 Association's Obligation to Indemnify. The Association and each Owner covenant and agree, jointly and severally, to indemnify, defend and hold harmless the Declarant, its officers, directors, shareholders, and any related persons, companies, or corporations and their employees from and against any and all claims, suits, actions, causes of action or damages arising from any personal injury, loss of life, or damage to property, sustained on or about the Common Areas, or other property serving Association and Owners, and improvements thereon, or resulting from or arising out of activities or operations of the Association or Owners within TIDAL POINTE AT SOUTHSIDE QUARTER, and from and against all costs, expenses, court costs, attorneys' fees and paraprofessional fees (including, but not limited to, all trial and appellate levels and whether or not suit be instituted), expenses and liabilities incurred or arising from any such claim, the investigation thereof, or the defense of any action or proceedings brought thereon, and from and against any orders judgments or decrees which may be entered relating thereto. The costs and expense of fulfilling this covenant of indemnification shall constitute a part of the Operating Expenses to the extent such matters are not covered by insurance maintained by the Association.

9.13 Special Taxing Districts. For as long as the Declarant controls the Association, the Declarant shall have the right, but not the obligation, to dedicate or transfer or cause the dedication or transfer of all or portions of the Common Areas of TIDAL POINTE AT SOUTHSIDE QUARTER to a special taxing district, or a public agency or authority under such terms as the Declarant deems appropriate in order to create or contract with special taxing districts and community development districts (or others) for lighting, perimeter walls, entrance features, roads, sidewalks, paths, landscaping, irrigation areas, ponds, surface water management systems, wetlands mitigation areas, parks, recreational or other services, security or communications, or other similar purposes deemed appropriate by the Declarant, including, without limitation, the maintenance and/or operation of any of the foregoing. As hereinafter provided, the Declarant may sign any taxing district petition as attorney-in-fact for each Owner. Each Owner's obligation to pay taxes associated with such district shall be in addition to such Owner's obligation to pay Assessments. Any special taxing district shall be created pursuant to all applicable

ordinances of County and all other applicable governing entities having jurisdiction with respect to the same.

9.14 Recreational Facilities.

9.14.1 General Restrictions. Each Owner, Immediate Family Member and other person entitled to use the Recreational Facilities shall comply with following general restrictions:

9.14.1.1 Minors. Minors are permitted to use the Recreational Facilities; provided, however, parents are responsible for the actions and safety of such minors and any damages caused by such minors. The Association may adopt reasonable rules and regulations from time to time governing minors' use of the Recreational Facilities, including, without limitation, requirements that minors be accompanied by adults while using the Recreational Facilities. Children under the age of fourteen (14) shall be accompanied by an adult at all times during which such minor child is using the Recreational Facilities. No children wearing diapers shall be permitted in the community pool.

9.14.1.2 Responsibility for Personal Property and Persons. Each Owner assumes sole responsibility for the health, safety and welfare of such Owner, his or her Immediate Family Members and guests, and the personal property of all of the foregoing, and each Owner shall not allow any damage the Recreational Facilities or interfere with the rights of other Owners hereunder. Neither the Declarant nor the Association shall be responsible for any loss or damage to any private property used, placed or stored on the Recreational Facilities. Further, any person entering the Recreational Facilities assumes all risk of loss with respect to his or her equipment, jewelry or other possessions, including, without limitation, wallets, books and clothing left in the Recreational Facilities.

9.14.1.3 Activities. Any Owner, Immediate Family Member, guest or other person who, in any manner, makes use of the Recreational Facilities, or who engages in any contest, game, function, exercise, competition or other activity operated, organized, arranged or sponsored either on or off the Recreational Facilities, shall do so at their own risk. Every Owner shall be liable for any property damage and/or personal injury at the Recreational Facilities, caused by any Owner, Immediate Family Member or guest. No Owner may use the Recreational Facilities for any society, party, religious, political, charitable, fraternal, civil, fund-raising or other purposes without the prior written consent of the Association, which consent may be withheld for any reason.

9.14.2 Recreational Facilities Personal Property. Property or furniture used in connection with the Recreational Facilities shall not be removed from the location in which it is placed or from the Recreational Facilities.

9.14.3 Indemnification of Declarant and the Association. By the use of the Recreational Facilities, each Owner, Immediate Family Member and guest agrees to indemnify and hold harmless the Declarant and the Association, their officers, partners, agents, employees, affiliates, directors and attorneys (collectively, "Indemnified Parties") against all actions, injury, claims, loss, liability, damages, costs and expenses of any kind or nature whatsoever ("Losses") incurred by or asserted against any of the Indemnified Parties from and after the date hereof, whether direct, indirect, or consequential, as a result of or in any way related to use of the Recreational Facilities by Owners, Immediate Family Members and their guests and/or from any act or omission of the any of the Indemnified Parties. Losses shall include the deductible payable under any of the Association's insurance policies.

9.14.4 Attorney's Fees. Should any Owner or Immediate Family Member bring suit against the Indemnified Parties for any claim or matter and fail to obtain judgment therein against

such Indemnified Parties, the Owner and/or Immediate Family Member shall be liable to such parties for all Losses, costs and expenses incurred by the Indemnified Parties in the defense of such suit, including attorneys' fees and paraprofessional fees at trial and upon appeal.

9.14.5 Basis for Suspension. The rights of an Owner to use the Recreational Facilities may be suspended by the Association if, in the sole judgment of the Association:

9.14.5.1 such person is not an Owner or a Lessee;

9.14.5.2 the Owner, an Immediate Family Member, a guest or other person for whom a Owner is responsible violates one or more of the Association's Rules and Regulations;

9.14.5.3 an Owner and/or guest has injured, harmed or threatened to injure or harm any person within the Recreational Facilities, or harmed, destroyed or stolen any personal property within the Recreational Facilities, whether belonging to an Owner, third party or to the Association; or

9.14.5.4 an Owner fails to pay Assessments due.

9.14.6 Types of Suspension. The Association may restrict or suspend, for cause or causes described herein, any Owner's privileges to use any or all of the Recreational Facilities. By way of example, and not as a limitation, the Association may suspend a Lessee's privileges to use any or all of the Recreational Facilities if such Lessee's Owner fails to pay Assessments due in connection with a leased Home. In addition, the Association may suspend the rights of a particular Owner (and/or Immediate Family Member) or prohibit an Owner (and/or Immediate Family Member) from using a portion of the Recreational Facilities. No Owner whose privileges have been fully or partially suspended shall, on account of any such restriction or suspension, be entitled to any refund or abatement of Assessments or any other fees. During the restriction or suspension, Assessments shall continue to accrue and be payable each month. Under no circumstance will an Owner be reinstated until all Assessments and other amounts due to the Association are paid in full. Any suspension of an Owner's or Lessee's rights to use the Recreational Facilities shall be imposed upon delivery of fourteen (14) days prior notice to such Owner or Lessee and an opportunity for a hearing before a committee of the Board which is comprised of three (3) members who are not officers, directors, or employees of the Association, or the spouse, parent child, brother, or sister of an officer, director, or employee of the Association. Such suspension may not be imposed without the approval of a majority of the members of such committee. If the Association imposes a suspension, the Association must provide written notice of such suspension by mail or hand delivery to the Owner or Lessee.

9.15 Exclusive Common Areas.

9.15.1 Purpose. Certain portions of the Common Area may be designated as Exclusive Common Area and reserved for the exclusive use or primary benefit of Owners and occupants within a particular Neighborhood or Neighborhoods. By way of illustration and not limitation, Exclusive Common Areas may include entry features, entry gates, private roads in a gated neighborhood, recreational facilities, landscaped medians and cul-de-sacs, lakes and other portions of the Common Area within a particular Neighborhood or Neighborhoods. All costs associated with maintenance, repair, replacement, and insurance of an Exclusive Common Area shall be a Neighborhood Expense allocated among the Owners in the Neighborhood(s) to which the Exclusive Common Areas are assigned.

9.15.2 Designation. Initially, any Exclusive Common Area shall be designated as such in this Declaration, the deed conveying such area to the Association, in a Supplemental Declaration establishing a Neighborhood or on the subdivision Plat relating to such Common

Area; provided, however, any such assignment shall not preclude the Declarant from later assigning use of the same Exclusive Common Area to additional Homes and/or Neighborhoods, so long as the Declarant has a right to subject additional property to this Declaration pursuant to Section 5.1. Thereafter, a portion of the Common Area may be assigned as Exclusive Common Area and Exclusive Common Area may be reassigned upon approval of the Board and the vote of (i) more than fifty percent (50%) of the Voting Interests in the Association, and (ii) more than fifty percent (50%) of the Voting Interests within the Neighborhood(s) affected by the proposed assignment or reassignment. As long as the Declarant owns any property subject to this Declaration, or which may become subject to this Declaration in accordance with Section 5.1, any such assignment or reassignment shall also require the Declarant's prior written consent.

9.15.3 Use by Others. The Association may permit Owners of Homes in other Neighborhoods to use all or a portion of such Exclusive Common Area upon payment of reasonable Use Fee, which fees shall be used to offset the Neighborhood Expenses attributable to such Exclusive Common Area.

9.15.4 Maintenance. Maintenance, repair and replacement of Exclusive Common Areas shall be a Neighborhood Expense assessed to the Neighborhood(s) to which the Exclusive Common Areas are assigned, notwithstanding that the Association may be responsible for performing such maintenance hereunder.

9.16 Access Control System. The Declarant may install a controlled access facility at one or more access points to TIDAL POINTE AT SOUTHSIDE QUARTER. The Association shall have the right, but not the obligation, to contract for the installation of additional Access Control System facilities for TIDAL POINTE AT SOUTHSIDE QUARTER. If provided, all costs associated with any Access Control System will be part of the Operating Expenses. As long as the Declarant owns any property subject to this Declaration, or which may become subject to this Declaration in accordance with Section 5.1, Declarant shall have the absolute right to determine how such Access Control Systems are operated, including the days and times that gates are open allowing public access to TIDAL POINTE AT SOUTHSIDE QUARTER. The Declarant hereby reserves for itself, and its contractors and suppliers, their respective agents and employees, and any prospective purchasers of Homes or Lots from the Declarant, an easement for free and unimpeded access through any such Access Control System, subject only to such controls and restrictions as are agreed to in writing by the Declarant. If the Association attempts to restrict or control access into TIDAL POINTE AT SOUTHSIDE QUARTER through means not approved by the Declarant, the Declarant may take any and all measures necessary to eliminate same, including disabling any entry system during any hours desired by the Declarant, and the Declarant shall have no liability in this regard.

THE ASSOCIATION, THE DECLARANT AND CND SHALL NOT BE HELD LIABLE FOR ANY LOSS OR DAMAGE BY REASON OR FAILURE TO PROVIDE ADEQUATE ACCESS CONTROL OR INEFFECTIVENESS OF ACCESS CONTROL MEASURES UNDERTAKEN. EACH AND EVERY OWNER AND THE OCCUPANT OF EACH HOME ACKNOWLEDGES THE ASSOCIATION AND THE DECLARANT, AND THEIR EMPLOYEES, AGENTS, MANAGERS, DIRECTORS AND OFFICERS, ARE NOT INSURERS OF OWNERS OR HOMES, OR THE PERSONAL PROPERTY LOCATED WITHIN HOMES. THE ASSOCIATION AND THE DECLARANT WILL NOT BE RESPONSIBLE OR LIABLE FOR LOSSES, INJURIES OR DEATHS RESULTING FROM ANY CASUALTY OR INTRUSION INTO A HOME.

10. Maintenance by the Association. Except as may be otherwise provided in Supplemental Declaration designating a Neighborhood and/or specifying the maintenance requirements applicable to a particular Neighborhood, the following provisions shall relate to all of TIDAL POINTE AT SOUTHSIDE QUARTER:

10.1 Common Areas. Except as otherwise specifically provided in this Declaration to the contrary, the Association shall at all times maintain, repair, replace and insure the Common Areas,

including all improvements placed thereon.

10.2 Landscape Maintenance. Except as otherwise provided in this Section 10.2, the record title owner of each Lot shall be responsible for the repair, replacement and maintenance of the irrigation facilities and all landscaped areas within any portion of such Lot. The Association shall be responsible for maintaining the landscaped areas within each Lot in accordance with the following terms:

10.2.1 General. The Association shall be responsible for maintaining the landscaped areas within each Lot only to the extent provided in this Section 10.2. The Association's landscape maintenance responsibilities include trimming, mowing, and fertilization of grass, shrubs, and landscape-related exterior pest control. The foregoing shall be performed at the Board's discretion and on such intervals as the Board may decide in its sole and absolute discretion. Except as otherwise provided herein, all costs and expenses pertaining to such landscaping maintenance shall constitute a part of the Operating Expenses and each Owner of a Lot shall pay an equal share of such costs. Notwithstanding the foregoing or any other provision of this Declaration to the contrary, the Association shall have no responsibility for the repair or replacement of sod, grass, shrubs, trees, or any other landscaping within a Lot, and the Owner of each Lot shall be responsible for any such repair and replacement of the landscaped areas. In the event landscaped areas are not repaired and replaced by the Owner of the Lot, the Association may, but shall not be obligated to, repair and replace such landscaped areas on behalf of the Owner. The costs and expenses of such repairs and replacements plus Twenty-Five and no/100 Dollars (\$25.00) (or such other amount determined by Association in its sole and absolute discretion) shall be assessed against the respective Lot as an Individual Assessment.

10.2.2 Additional Landscape Maintenance. Each Owner by acceptance of a deed to their Lot, authorizes the Association to conduct additional landscape maintenance beyond the scope described in this Section 10.2 if, in the discretion of the Board, such additional maintenance is required for any reason whatsoever, including without limitation, naturally occurring deterioration of the landscaped areas or Owner neglect. The costs associated with any such additional landscape maintenance shall be assessed against the respective Lot as an Individual Assessment.

10.2.3 Modification of Landscaping. In the event an Owner modifies the landscaping as initially installed by the Declarant, with the approval of the ACC, then such Owner shall be solely responsible for the maintenance of such modified landscaping. Owners who install improvements to the Lot (including, without limitation, concrete or brick pavers) that result in any change in the flow and/or drainage of surface water shall be responsible for all of the costs of drainage problems resulting from such improvement. Further, in the event that such Owner fails to pay for such required repairs, each Owner agrees to reimburse the Association for all expenses incurred in fixing such drainage problems including, without limitation, removing excess water and/or repairing the SMS. No landscape lighting shall be installed by an Owner without the prior written approval of the ACC.

10.2.4 Irrigation. The Association shall control the irrigation of the grass and landscaping located upon the Lots at the Board's discretion and on such intervals as the Board may decide in its sole and absolute discretion. To the extent not otherwise performed by the Association, each Owner shall irrigate all grass and landscaping located on their Lot in a routine and ordinary manner, subject to any applicable regulations by SJRWMD, the County or the City. The Association shall be responsible for the routine maintenance of the irrigation facilities located within each Lot at the Association's sole discretion and the cost of same shall constitute a part of the Operating Expenses; provided, however, each Owner is responsible, at its sole cost and expense, for any replacement or relocation of the irrigation facilities located within such Owner's Lot. The Association may perform routine irrigation tests and monitoring to verify proper functioning and operation of the irrigation system at the Association's sole discretion and the cost of same shall constitute a part of the Operating Expenses. Notwithstanding any other provision in

this Declaration, the Association shall have access to control boxes and/or devices used in connection with any irrigation system that may be installed on any Lot and Owners are not permitted to block access to or tamper with the same. The Association reserves the right to place or remove locks on any control boxes and/or devices used in connection with irrigation regardless of their location.

10.2.5 Proviso. Owners shall not impede the Association's access to any areas the Association is responsible to maintain. Notwithstanding the Association's maintenance obligations provided in this Section 10.2, in the event an Owner installs a gated or enclosed fence upon their Lot, as approved by the ACC, which impedes or restricts the Association's access to the Lot, then the Owner shall be solely responsible for maintenance, repair and replacement of any landscaping and irrigation facilities located within the Owner's Lot and the Association shall have no responsibility for the same. In the event an Owner installs a gated or enclosed fence upon their Lot which impedes or restricts the Association's access to the Lot and the Association is no longer required to maintain such Lot in accordance with this Section 10.2, the Owner of such Lot shall not be entitled to any discount, refund or abatement of Assessments, or any other fees, as a result of the reduced maintenance obligations for such Owner's Lot.

EACH OWNER ACKNOWLEDGES THAT SOME LOTS WITHIN TIDAL POINTE AT SOUTHSIDE QUARTER MAY HAVE YARDS THAT ARE LARGER OR SMALLER THAN THE YARDS OF OTHER LOTS WITHIN TIDAL POINTE AT SOUTHSIDE QUARTER. NOTWITHSTANDING THE FOREGOING, ALL LANDSCAPE MAINTENANCE EXPENSES SHALL BE DEEMED PART OF THE OPERATING EXPENSES, AND EACH OWNER OF A LOT SHALL PAY AN EQUAL SHARE OF SUCH COSTS.

10.3 Roadways. All of the roadways within TIDAL POINTE AT SOUTHSIDE QUARTER shall be private roadways and shall be maintained by the Association. Without limiting any other provision of this Declaration, the Association is responsible for the maintenance, repair and/or resurfacing of all paved and concrete surfaces forming a part of the Common Areas, including private roadways. Although pavement appears to be a durable material, it requires maintenance. The Association shall have the right, but not the obligation, to arrange for periodic inspections of all paved and concrete surfaces forming a part of the Common Areas by a licensed contractor and/or engineer. The cost of such inspection shall be a part of the Operating Expenses. The Association shall determine periodically the parameters of the inspection to be performed, if any. Any patching, grading, or other maintenance work should be performed by a company licensed to perform the work.

10.4 Adjoining Areas. Except as otherwise provided herein, the Association shall only maintain those drainage areas, swales, parking areas, retention/detention area slopes and banks, and landscape areas (if any) that are within the Common Areas, and certain Lots only to the extent specifically provided, that, such areas shall be readily accessible to the Association. Under no circumstances shall the Association be responsible for maintaining any inaccessible areas within fences or walls that form a part of a Lot.

10.5 Negligence. The expense of any maintenance, repair or construction of any portion of the Common Areas or any Lot necessitated by the negligent or willful acts of an Owner or persons utilizing the Common Areas through or under an Owner, shall be borne solely by such Owner and the Lot owned by such Owner shall be subject to an Individual Assessment for that expense. By way of example, and not of limitation, an Owner shall be responsible for the removal of all landscaping and structures placed within easements or Common Areas without the prior written approval of the Association. Further, an Owner shall be responsible for all costs of maintenance, repair or construction of any portion of the drainage facilities located on such Owner's Lot if such maintenance, repair or construction is necessitated by the negligent or willful acts of an Owner or such Owner's Lessees, guests, or invitees.

10.6 Right of Entry. The Declarant and the Association are granted a perpetual and irrevocable easement over, under and across all of TIDAL POINTE AT SOUTHSIDE QUARTER for the

purposes herein expressed, including, without limitation, for inspections to ascertain compliance with the provisions of this Declaration, and for the performance of any maintenance, alteration or repair which they are entitled to perform. Without limiting the foregoing, the Declarant specifically reserves easements for all purposes necessary to comply with any governmental requirement or to satisfy any condition that is a prerequisite for a governmental approval. By way of example, and not of limitation, the Declarant may construct, maintain, repair, alter, replace and/or remove improvements; install landscaping; install utilities; and/or remove structures on any portion of TIDAL POINTE AT SOUTHSIDE QUARTER if the Declarant is required to do so in order to obtain the release of any bond posted with any governmental agency.

10.7 Maintenance of Property Owned by Others. The Association shall, if designated by the Declarant (or by the Board after the Turnover Date), maintain vegetation, landscaping, irrigation systems, community identification/features, infrastructure, and/or other areas or elements designated by the Declarant (or by the Board after the Turnover Date) upon areas that are within or outside of TIDAL POINTE AT SOUTHSIDE QUARTER. Such areas may abut, or be proximate to, TIDAL POINTE AT SOUTHSIDE QUARTER, and may be owned by, or be dedicated to, others including, but not limited to, a utility, governmental or quasi-governmental entity or a property owners association. These areas may include (for example and not limitation) parks, swale areas, landscape buffer areas, berm areas or median areas within the right-of-way of public streets, roads, sidewalks, paths, drainage areas, community identification or entrance features, community signage or other identification. The Association shall have the right to enter into new agreements or arrangements from time to time for improvements and facilities serving the members of the Association or to amend the foregoing if the Board deems the same reasonable and appropriate for the continued use and benefit of any part of the Common Areas.

10.8 Master Metered Potable and Irrigation Water Usage. The costs associated with potable and irrigation water usage for all Lots shall be deemed part of the Operating Expenses, and each Owner of a Lot shall pay an equal share of such costs. Owners will not receive an itemized bill for potable or irrigation water usage fees and there will be no method for prorating the costs of potable and irrigation water usage to individual Lots. EACH OWNER ACKNOWLEDGES THAT SOME HOMES WITHIN TIDAL POINTE AT SOUTHSIDE QUARTER MAY USE MORE OR LESS POTABLE AND IRRIGATION WATER THAN OTHER HOMES WITHIN TIDAL POINTE AT SOUTHSIDE QUARTER. NOTWITHSTANDING THE FOREGOING, ALL POTABLE AND IRRIGATION WATER USAGE EXPENSES SHALL BE DEEMED PART OF THE OPERATING EXPENSES, AND EACH OWNER OF A LOT SHALL PAY AN EQUAL SHARE OF SUCH COSTS.

10.9 Right-of-Way. Except as otherwise maintained by the County or the City, the Association shall be responsible for the costs, charges and expenses incurred in connection with maintenance of the sidewalk, irrigation, trees and landscaping located in any right-of-way adjacent to any Common Areas and Lots; however, the Association shall not be responsible for replacement of any such trees or landscaping. Each Owner agrees to reimburse the Association any expense incurred in repairing any damage to sidewalks, irrigation facilities, trees or landscaping caused by such Owner's negligent or willful acts. Failure of an Owner to reimburse the Association any costs necessitated by the negligent or willful acts of an Owner shall subject the Owner to an Individual Assessment for such costs. The cost associated with any such maintenance of the trees and landscaping located in the right-of-way adjacent to Lots shall be part of the Operating Expenses and each Owner shall pay an equal share of such costs.

10.10 Townhome Neighborhood Home Maintenance. With respect only to the Townhome Neighborhood, the Association shall be responsible for the following to be performed at the Board's discretion and on such intervals as the Board may decide in its sole and absolute discretion:

10.10.1 Painting. The Association shall paint all exterior painted portions of Homes located within the Townhome Neighborhood, including any exterior walls of a garage, garage door, exterior doors, shutters, and fascia. The cost associated with such exterior painting made in accordance with this Section 10.10.1 shall constitute a part of the Neighborhood Expenses for the Townhome Neighborhood and each Owner of a Townhome Lot shall pay an equal share of such costs. The ACC must approve any proposed painting of the exterior of the Home by the Owner. If

the proposed painting is approved by the ACC, the ACC shall have the right to impose such conditions as it deems reasonably appropriate. The conditions shall, at a minimum, include the following:

10.10.1.1 all work and materials shall be at the Owner's sole cost and expense;

10.10.1.2 all color selections shall be approved by the ACC and must be the same or substantially similar to the other Homes attached to the Home;

10.10.1.3 the painting project must include an entire elevation of the Home (i.e. the entire side of the Home, etc.); and

10.10.1.4 if the Association thereafter paints the Home and the other Homes attached to the Home in accordance this Section 10.10.1, the Home shall be included as part of the painting project, and the cost associated with such painting project shall constitute a part of the Neighborhood Expenses for the Townhome Neighborhood and each Owner of a Townhome Lot shall pay an equal share of such costs.

10.10.2 Roofs. The Association shall repair and replace roofs of Homes located within the Townhome Neighborhood, including shingles, and roof decking; however, the Association shall have no obligation to repair or replace roof trusses or other structural components of the roof. The cost associated with any such roof repair and replacement shall constitute a part of the Neighborhood Expenses for the Townhome Neighborhood and each Owner of a Townhome Lot shall pay an equal share of such costs.

10.10.3 Termite Program. The Association may, in its sole discretion, contract with a licensed termite company to provide a termite warranty program for Homes. The cost associated with any such programs shall be part of the Neighborhood Expenses for the Townhome Neighborhood and each Owner of a Townhome Lot shall pay an equal share of such costs.

10.10.4 Pressure Washing. The Association may, in its sole discretion, pressure clean the roofs and the exterior portions of Homes located within the Townhome Neighborhood, including any exterior walls of a garage, garage door, exterior doors, shutters, and fascia. The cost associated with exterior pressure cleaning and made in accordance with this Section 10.12.4 shall be part of the Neighborhood Expenses for the Townhome Neighborhood, and each Owner of a Townhome Lot shall pay an equal share of such costs.

Notwithstanding anything to the contrary herein, to the extent insurance coverage required by Section 14.2.1 of this Declaration covers repairs or replacements otherwise performed by the Association under this Section 10.10, such repairs or replacements shall be governed by Section 14.2.2 herein, and the Association shall not perform repairs or replacements covered by insurance or any other activities that would negate such coverage or impair the availability of such coverage.

10.11 Paved and Concrete Surfaces. The Association shall be responsible to maintain any walkways, driveways and sidewalks comprising part of any Townhome Lot (excluding any paved surfaces within the courtyard area of a Townhome Lot, if any, which shall be maintained by the Owner of such Townhome Lot). The Association shall perform any such maintenance, repairs or replacement of the sidewalks, driveways and walkways at the Board's discretion and the costs of any such maintenance, repair or replacement shall be part of the Neighborhood Expenses for the Townhome Neighborhood and each Owner of a Townhome Lot in the Townhome Neighborhood shall pay an equal share of such costs. In the event the County, the City, or any of their subdivisions, agencies, and/or divisions must remove any portion of an Owner's sidewalk, driveway or walkway for the installation, repair, replacement or maintenance of utilities, then the Association shall replace or repair the sidewalk, driveway or walkway at such Owner's expense and the costs incurred shall be assessed against the Owner as an Individual Assessment. Further, each Owner agrees to reimburse Association, any expense incurred in repairing

any damage to such sidewalk, driveway or walkway caused by such Owner's negligence.

10.12 Retention/Detention Area Slopes. The rear yard of some Lots may contain slopes adjacent to the retention/detention areas ("**Retention/Detention Area Slopes**"). All Retention/Detention Area Slopes will be regulated and maintained by the Association. The Declarant hereby grants the Association an easement of ingress and egress across all Lots adjacent to retention/detention areas for the purpose of regulating and maintaining such Retention/Detention Area Slopes. The Association may establish from time to time standards for the Retention/Detention Area Slopes maintenance by Owners who own Lots adjacent to such areas ("**Retention/Detention Area Slopes Maintenance Standards**"). Such Retention/Detention Area Slopes Maintenance Standards may include requirements respecting compaction and strengthening of banks. The Association shall have the right to inspect such Retention/Detention Area Slopes to ensure that each Owner has complied with its obligations hereunder and under the Retention/Detention Area Slopes Maintenance Standards. Each Owner hereby grants Association an easement of ingress and egress across his or her Lot to all retention/detention areas for the purpose of insuring compliance with the requirements of this provision and the Retention/Detention Area Slopes Maintenance Standards. For the purposes of this Declaration, each day that an Owner fails to comply with the requirements of this paragraph or any Retention/Detention Area Slopes Maintenance Standards shall be deemed a separate and independent violation of this Declaration.

10.13 Drainage Improvements. The Association shall be solely responsible for drainage systems and facilities, which may be comprised of swales, pipes, pumps, retention/detention area slopes, or other improvements (the "**Drainage Improvements**"), and which may be located within Common Areas or Lot. The Association shall be responsible for routine maintenance and shall ensure functionality of the approved designed drainage patterns inclusive of all easements, swales, buffers and vegetative areas at all times. Should any area of drainage pattern demonstrate a pooling or flooding effect, the Association shall be responsible to rectify the drainage pattern to its original intended design and any and all costs associated with such repairs shall be Operating Expenses of the Association.

10.14 Lot Wall/Fences and Perimeter Walls/Fences. The Declarant may install perimeter walls or fences within TIDAL POINTE AT SOUTHSIDE QUARTER (the "**Perimeter Walls/Fences**"). Also, the Declarant may install "**Lot Wall/Fences**," which are any wall or fence, any part of which is placed on a Lot line, or a dividing line between separate Lots. Except as otherwise provided in Section 11.9 herein, the Association at all times shall have the exclusive right to maintain, repair, replace any Perimeter Walls/Fences and Lot Walls/Fences within TIDAL POINTE AT SOUTHSIDE QUARTER, including Perimeter Walls/Fences and Lot Walls/Fences located on Lots. The Association shall perform any such maintenance, repairs or replacement of the Perimeter Walls/Fences and Lot Walls/Fences at the Board's discretion and the costs of such maintenance, repairs or replacement shall be Operating Expenses. Failure of the Association to undertake any such maintenance, replacement or repair of the Perimeter Walls/Fences shall in no event be deemed a waiver of the right to do so thereafter. Notwithstanding anything contained in this Section to the contrary, the Declarant neither commits to, nor shall hereby be obligated to, construct such Perimeter Walls/Fences and/or Lot Walls/Fences.

10.15 Retaining Walls. The Declarant may construct retaining walls within TIDAL POINTE AT SOUTHSIDE QUARTER (the "**Retaining Walls**"). Retaining Walls located within Common Areas shall be maintained by the Association and the costs thereof shall be deemed Operating Expenses of the Association. Structural maintenance and repairs of Retaining Walls located within Lots shall be the responsibility of the Association; however, the Owner of the Lot that includes the Retaining Wall shall be responsible for day-to-day maintenance and cleaning of such Retaining Wall. Failure of the Association to undertake any maintenance, replacement or repair of the Retaining Wall shall in no event be deemed a waiver of the right to do so thereafter. Notwithstanding anything contained in this Section to the contrary, the Declarant neither commits to, nor shall hereby be obligated to, construct such Retaining Walls. NO STRUCTURES OR LANDSCAPING, INCLUDING, WITHOUT LIMITATION, FENCES, IRRIGATION PIPES, AND TREES, SHALL BE INSTALLED WITHIN TWO FEET (2') FROM ANY RETAINING WALL.

10.16 Private Access and Utility Easements. There are private access and utility

easements ("PAE's") located within the boundaries of certain Lots as depicted on the Plat. Access to certain Lots may be provided by the PAE'S. The Association at all times shall have the exclusive right to maintain, repair, and replace PAE's. The Association shall perform any such maintenance, repairs or replacement of the PAE's at the Board's discretion and the cost associated with such maintenance, repairs or replacement of the PAE's shall be deemed part of the Operating Expenses. Failure of the Association to undertake any such maintenance, replacement or repair of the PAE's shall in no event be deemed a waiver of the right to do so thereafter. All PAE's, and any improvements or related facilities located therein, shall be for the benefit and use of (i) the Association, their agents and/or assigns, for the purpose of exercising all powers, easements and responsibilities provided herein; (ii) all current and future Owners, for the purposes of access to and from public streets and Lots lying adjacent to such PAE's; and (iii) the County, the City and their employees and agents solely for the purpose of performing municipal and government functions reasonably necessary to provide for and protect the health, safety and welfare of TIDAL POINTE AT SOUTHSIDE QUARTER and Owners, as well as such Owner's guests and invitees, including but not limited to police, fire and emergency medical services. The PAE's shall also be for the benefit of the Declarant for the purpose of exercising all powers and easements reserved herein. Each Owner, by acceptance of a deed to its Lot, acknowledges and agrees that no vehicles of any nature shall be parked on any portion of the PAE's, no improvements or structures, including, without limitation, fences, shall be installed or placed within or upon any portion of the PAE's, nor shall any such improvements or structures be located on any portion of a Lot if such item may cause obstruction to the Declarant's or the Association's or other Owner's access to the PAE's. In the event the PAE's, or access thereto, are adversely affected by any landscaping, structure or any other improvements, the Association or Declarant may remove or correct same and charge the costs thereof to the non-complying Owner as an Individual Assessment. The Association and Declarant shall have the right to inspect the PAE's to ensure that each Owner has complied with its obligations hereunder. The Declarant hereby grants the Association an easement over each Lot for the purpose of inspecting the PAE's and ensuring compliance with this Section. The Association and Declarant shall have the right to enforce this Section by all necessary legal action. In the event the Association or Declarant is the prevailing party with respect to any litigation respecting the enforcement of compliance with this Section, it shall be entitled to recover all of its attorneys' fees and paraprofessional fees, and costs, at trial and upon appeal.

11. Maintenance by Owners. Except as otherwise expressly provided in Section 10 of this Declaration, each Owner shall maintain his or her Lot and Home, including, without limitation, all structural components comprising the Lot or Home, in first class, good, safe, clean, neat and attractive condition consistent with the general appearance of TIDAL POINTE AT SOUTHSIDE QUARTER by the record title owner of the applicable Lot. No tree installed by the Declarant on any Lot shall be felled, removed, or cut down unless such tree represents a hazard to the Home or other improvements on the Lot, or to persons occupying or utilizing TIDAL POINTE AT SOUTHSIDE QUARTER. If any such tree dies, such tree shall be replaced by the Owner of the Lot upon which the tree was located, at the Owner's expense, by a similar tree of similar size in diameter, unless otherwise approved by the ACC. No other objects or landscaping may be installed in place of any such trees. In the event Lots and Homes are not maintained by the Owner of the Lot in accordance with the requirements of this Section 11, the Association may, but shall not be obligated to, perform the maintenance obligations on behalf of the Owner. Except as otherwise expressly provided in Section 10.10 of this Declaration, or in a Supplemental Declaration designating a Neighborhood, each Owner is specifically responsible for maintaining all improvements within any portion of a Lot.

11.1 Right of the Association to Enforce. The Declarant hereby grants the Association an easement over each Lot for the purpose of ensuring compliance with the requirements of this Section 11. In the event an Owner does not comply with this Section 11, the Association may perform the necessary maintenance and charge the costs thereof to the non-complying Owner as an Individual Assessment. The Association shall have the right to enforce this Section 11 by all necessary legal action. In the event the Association is the prevailing party with respect to any litigation respecting the enforcement of compliance with this Section 11, it shall be entitled to recover all of its attorneys' fees and paraprofessional fees, and costs, at trial and upon appeal.

11.2 [Intentionally Deleted.]

11.3 Exterior Lighting. Each Owner shall be responsible to timely repair, maintain and/or replace all exterior lighting attached to their Home, including the garage-mounted lighting that illuminates the PAE's, motion sensors, flood lights and related lighting components. Each Owner shall be responsible for all costs, charges and expenses incurred in connection with the operation and maintenance of the exterior lighting and related components, including all costs for electricity and the replacement of bulbs, photocell sensors and/or wiring. All exterior lighting and related components shall be routinely maintained in working order as originally constructed or installed, and in compliance with the Community Standards. Owners shall not modify any automatic operation settings as originally installed by Declarant without the prior written approval of the ACC.

11.4 Exterior Home Maintenance. Each Owner is solely responsible for the proper maintenance and cleaning of the exterior walls of his or her Home. Exterior walls may be improved with a finish material composed of stucco or cementitious coating (collectively, "**Stucco/Cementitious Finish**"). While Stucco/Cementitious Finish is high in compressive or impact strength, it is not of sufficient tensile strength to resist building movement. It is the nature of Stucco/Cementitious Finish to experience some cracking and it will expand and contract in response to temperature, sometimes creating minor hairline cracks in the outer layer of the stucco application. This is normal behavior and considered a routine maintenance item for the Owner. Each Owner is responsible to inspect the Stucco/Cementitious Finish to the exterior walls for cracking and engage a qualified professional to seal those cracks and repair the affected area. In addition, each Owner is responsible for inspecting the exterior paint and caulk material in the exterior wall system openings (i.e. windows, doors, hose bibs, etc.) for peeling, cracking or separating. If the inspection reveals any such items, the Owner is responsible for engaging a qualified professional to clean, repair, re-caulk and repaint those areas of the Home. Each Owner is responsible for all maintenance and repairs described in this Section 11.4, and they should be completed in a timely fashion to prevent any damage to the Home.

11.5 Paved and Concrete Surfaces. Each Owner of a SFD Lot shall be responsible to timely repair, maintain and/or replace the driveways, walkways, sidewalks, including, without limitation, concrete or brick pavers, and other paved and concrete surfaces comprising part of a SFD Lot. In the event the County, the City or any of their respective subdivisions, agencies, and/or divisions must remove any portion of the paved or concrete surfaces located within an Owner's Lot for the installation, repair, replacement or maintenance of utilities, then the Owner of the applicable SFD Lot will be responsible to replace or repair the paved or concrete surfaces at such Owner's expense. In the event an Owner does not comply with this Section, the Association may, but shall not be obligated to, perform the necessary maintenance and charge the costs thereof, together with interest at the highest rate allowed by law, to the non-complying Owner as an Individual Assessment.

11.6 Water Intrusion. Florida experiences heavy rainfall and humidity on a regular basis. Each Owner is responsible for making sure his or her Home remains watertight including, without limitation, checking caulking around windows and seals on doors. Each Owner acknowledges that running air conditioning machinery with windows and/or doors open in humid conditions can result in condensation, mold and/or water intrusion. The Declarant and the Association shall not have liability under such circumstances for any damage or loss that an Owner may incur in the event an Owner fails to maintain their Home in accordance with this provision. FURTHER, GIVEN THE CLIMATE AND HUMID CONDITIONS IN FLORIDA, MOLDS, MILDEW, TOXINS AND FUNGI MAY EXIST AND/OR DEVELOP WITHIN HOMES. EACH OWNER IS HEREBY ADVISED THAT CERTAIN MOLDS, MILDEW, TOXINS AND/OR FUNGI MAY BE, OR IF ALLOWED TO REMAIN FOR A SUFFICIENT PERIOD MAY BECOME, TOXIC AND POTENTIALLY POSE A HEALTH RISK. BY ACQUIRING TITLE TO A HOME AND/OR LOT, EACH OWNER, SHALL BE DEEMED TO HAVE ASSUMED THE RISKS ASSOCIATED WITH MOLDS, MILDEW, TOXINS AND/OR FUNGI AND TO HAVE RELEASED THE DECLARANT AND THE ASSOCIATION FROM ANY AND ALL LIABILITY RESULTING FROM SAME.

11.7 Right of Way. Each Owner of a SFD Lot shall be responsible for the costs, charges and

expenses incurred in connection with maintenance of the sidewalk and driveway immediately adjacent to such Owner's Lot and located between such Owner's Lot and the roadway (the "Right-of-Way"). Each Owner of a SFD Lot is required to timely repair, maintain and/or replace the driveways, walkways, sidewalks, including, without limitation, brick pavers, and other paved and concrete surfaces located within the Right-of-Way.

11.8 Pressure Washing. Subject to the Association's discretion to pressure wash the roofs and the exterior portions of Homes located within the Townhome Neighborhood pursuant to Section 10.10.4, each Owner at their sole cost and expense shall be responsible for pressure cleaning the roofs and the exterior portions of Homes, including any exterior walls of a garage, garage door, exterior doors, shutters, and fascia. In the event an Owner does not comply with this Section 11.8, the Association may perform the necessary maintenance required by this Section 11.8 and charge the costs thereof to the non-complying Owner as an Individual Assessment.

11.9 Lot Walls/Fences. Each adjoining Owner's obligation with respect to Lot Walls/Fences shall be determined by this Declaration, except as otherwise required by Florida law.

11.9.1 Sharing Repair and Maintenance. Each Owner shall maintain the exterior surface of a Lot Wall/Fence facing his Lot. Except as provided in this Section 11.9, the cost of reasonable repair shall be shared equally by adjoining Lot Owners.

11.9.2 Damage by One Owner. If a Lot Wall/Fence is damaged or destroyed by the act of one adjoining Owner, or his guests, Lessees, licensees, agents or family members (whether or not such act is negligent or otherwise culpable), then that Owner shall immediately rebuild or repair the Lot Wall/Fence to its prior condition without cost to the adjoining Owner and shall indemnify the adjoining Owner from any consequential damages, loss or liabilities. No Owner shall violate any of the following restrictions and any damage (whether cosmetic or structural) resulting from violation of any of the following restrictions shall be considered caused by the Owner causing such action or allowing such action to occur on such Owner's Lot:

11.9.2.1 No Owner shall allow sprinklers to spray or other water sources to deliver water within one foot (1') of any Lot Wall/Fence, excluding rainfall that falls directly on such area (i.e. an Owner shall not collect rainfall from other portions of the Lot and deliver it within one foot (1') of any Lot Wall/Fence);

11.9.2.2 No Owner shall allow any tree to grow within six feet (6') of any Lot Wall/Fence (with such distance measured from the above-ground part of the tree that is nearest to the Lot Wall/Fence within five feet (5') of the ground level of the tree, including any portion of the root system that is not completely covered by soil);

11.9.2.3 No Owner shall allow attachment of anything, including but not limited to any climbing plant or vine, to any wall; and

11.9.2.4 No Owner shall allow water to be provided by sprinkler, hose, hand delivery or otherwise to any plant located within five feet (5') of any Lot Wall/Fence; provided, however, Owners are permitted to allow water delivery to any plant located within one foot (1') of any Lot Wall/Fence if the method of such delivery is either by drip line or by spray facing in a direction away from the Lot Wall/Fence.

11.9.3 Other Damage. If a Lot Wall/Fence is damaged or destroyed by any cause other than the act of one of the adjoining Owners, his agents, Lessees, licensees, guests or family members (including ordinary wear and tear and deterioration from lapse of time), then the adjoining Owners shall rebuild or repair the Lot Wall/Fence to its prior condition, equally sharing the expense; provided, however, that if a Lot Wall/Fence is damaged or destroyed as a result of an accident or circumstances that originate or occur on a particular Lot (whether or not such

accident or circumstance is caused by the action or inaction of the Owner of that Lot, or his agents, Lessees, licensees, guests or family members) then in such event, the Owner of that particular Lot shall be solely responsible for the cost of rebuilding or repairing the Lot Wall/Fence and shall immediately repair the Lot Wall/Fence to its prior condition.

11.9.4 Right of Entry. Each Owner shall permit the Owners of adjoining Lots, or their representatives, to enter his Lot for the purpose of installations, alteration, or repairs to a Lot Wall/Fence on the Lot of such adjoining Owners, provided that other than for emergencies, requests for entry are made in advance and that such entry is at a time reasonably convenient to the Owner of the adjoining Lot. An adjoining Owner making entry pursuant to this Section shall not be deemed guilty of trespassing by reason of such entry. Such entering Owner shall indemnify the adjoining Owner from any consequential damages sustained by reason of such entry.

11.9.5 Right of Contribution. The right of any Owner to contribution from any other Owner under this Section 11.9 shall be appurtenant to the land and shall pass to such Owner's successors in title.

11.9.6 Consent of Adjoining Owner. In addition to meeting the requirements of this Declaration and of any applicable building code and similar regulations or ordinances, any Owner proposing to modify, alter, make additions to or rebuild (other than rebuilding in a manner materially consistent with the previously existing Lot Wall/Fence) the Lot Wall/Fence, shall first obtain the written consent of the adjoining Owner, which shall not be unreasonably withheld, delayed or conditioned.

11.10 Water Mains. In the event the County, the City or any of their subdivisions, agencies, and/or divisions must remove any portion of an Owner's driveway, then the Owner of such driveway shall be responsible to replace or repair the driveway at such Owner's expense, if such expenses are not paid for by the County or the City. In the event an Owner does not comply with this Section, the Association may, but shall not be obligated to, perform the necessary maintenance and charge the costs thereof to the non-complying Owner as an Individual Assessment. In the event that the Association is the prevailing party with respect to any litigation respecting the enforcement of compliance with this Section, it shall be entitled to recover all of its attorneys' fees and paraprofessional fees, and costs, at trial and upon appeal. Each Owner grants the Association an easement over its Lot for the purpose of ensuring compliance with the requirements of this Section.

12. Use Restrictions. The following Use Restrictions shall apply to all Lots within TIDAL POINTE AT SOUTHSIDE QUARTER, except for any Lots owned by the Declarant; provided however, a Supplemental Declaration designating a Neighborhood may include additional restrictions or provisions that are more restrictive than the provisions of this Declaration. Each Owner must comply with the following:

12.1 Alterations and Additions. No material alteration, addition or modification to a Lot or Home, or material change in the appearance thereof, shall be made without the prior written approval thereof being first had and obtained from the ACC as required by this Declaration.

12.2 Animals. No animals of any kind shall be raised, bred or kept within TIDAL POINTE AT SOUTHSIDE QUARTER for commercial purposes. Other than swine, poultry, or pets that become a nuisance, Owners may keep domestic pets as permitted by County ordinances and otherwise in accordance with the Rules and Regulations established by the Board from time to time, subject to the Americans with Disabilities Act and the Federal Fair Housing Act. Pets permitted by this Section 12.2 may be kept or harbored in a Home only so long as such pets or animals do not constitute a nuisance. A determination by the Board that an animal or pet kept or harbored in a Home is a nuisance shall be conclusive and binding on all parties. All pets shall be walked on a leash. No pet shall be permitted outside a Home unless such pet is kept on a leash or within an enclosed portion of the Lot. No pet or animal shall be "tied out" on the exterior of the Home or in the Common Areas, or left unattended in a

yard or on a balcony, porch, or patio. No dog runs or enclosures shall be permitted on any Lot. When notice of removal of any pet is given by the Board, the pet shall be removed within forty-eight (48) hours of the receipt of such notice. The Owner responsible for a pet shall be responsible for removing from the Common Areas any matter created by the pet and disposing of the same in a sanitary manner. Each Owner shall be responsible for all the activities of its pet.

12.3 Artificial Vegetation. Except as otherwise permitted by Florida law, no artificial grass, plants or other artificial vegetation, or rocks or other landscape devices, shall be placed or maintained upon the exterior portion of any Lot, unless approved by the ACC.

12.4 Automobiles and other Vehicles. Notwithstanding any other provision in this Declaration to the contrary, the following restrictions shall not apply to construction vehicles utilized in connection with construction, improvement, installation, or repair by the Declarant, or its agents.

12.4.1 Parking. Owners' vehicles shall be parked in the garage of the respective Owner's Home and shall not block the sidewalk. No vehicles of any nature shall be parked on any portion of TIDAL POINTE AT SOUTHSIDE QUARTER or a Lot except on the surfaced parking area thereof. No vehicles shall be parked for any period of time on any portion of the PAE's. Vehicles shall not park on the paved or concrete surfaces comprising the Common Area; provided however, vehicles may be temporarily parked on the private roadways (not including the PAE's) on a "short-term" basis only. There shall be no overnight parking on the private roadways. No parking, including temporary parking for any period of time, is permitted on the PAE's. To the extent TIDAL POINTE AT SOUTHSIDE QUARTER has any guest parking, Owners are prohibited from parking in such guest parking spaces. No vehicles used in business for the purpose of transporting goods, equipment and the like, shall be parked in TIDAL POINTE AT SOUTHSIDE QUARTER except during the period of a delivery of goods or during the provision of services. Roadways within TIDAL POINTE AT SOUTHSIDE QUARTER shall be private roadways and shall be maintained or regulated by the Association.

12.4.2 Repairs and Maintenance of Vehicles. No vehicle which cannot operate on its own power shall remain on TIDAL POINTE AT SOUTHSIDE QUARTER for more than twelve (12) hours, except in the garage of a Home. No repair or maintenance, except emergency repair, of vehicles shall be made within TIDAL POINTE AT SOUTHSIDE QUARTER, except in the garage of a Home. No vehicles shall be stored on blocks. No tarpaulin covers on vehicles shall be permitted anywhere within the public view.

12.4.3 Prohibited Vehicles. No commercial vehicle, limousine, recreational vehicle, all-terrain vehicles (ATV), boat (or other watercraft), trailer, including, without limitation, boat trailers, house trailers, mobile homes, and trailers of every other type, kind or description, or camper, may be kept within TIDAL POINTE AT SOUTHSIDE QUARTER except in the garage of a Home. The term "commercial vehicle" shall not be deemed to include law enforcement vehicles, utility vehicles (e.g. Broncos, Blazers, Explorers, Navigators, etc.) or clean "non-working" vehicles such as pick-up trucks, vans, or cars if they are used by the Owner on a daily basis for normal transportation; provided, however, vehicles with ladders, racks, and hooks or such other equipment attached to such vehicles shall be "commercial vehicles" prohibited by this Section. No vehicles displaying commercial advertising shall be parked within the public view. No vehicles with missing or expired tags or registrations shall remain on TIDAL POINTE AT SOUTHSIDE QUARTER, except in the garage of a Home. No vehicles bearing a "for sale" sign shall be parked within the public view anywhere within TIDAL POINTE AT SOUTHSIDE QUARTER. For any Owner who drives an automobile issued by the County, the City or other governmental entity (e.g. police cars), such automobile shall not be deemed to be a commercial vehicle and may be parked in the garage of a Home. No vehicle shall be used as a domicile or residence either temporarily or permanently. No all-terrain vehicles (ATVs), golf carts, scooters or mini motorcycles are permitted at any time on any paved surfaces forming a part of the Common Areas (if any). Additionally, no all-terrain vehicle (ATV) or mini motorcycle may be parked or stored within TIDAL POINTE AT

SOUTHSIDE QUARTER, including any Lot, except in the garage of a Home. Notwithstanding any other provision in this Declaration to the contrary, the foregoing restrictions shall not apply to construction vehicles utilized in connection with construction, improvement, installation, or repair by the Declarant, or its agents.

12.4.4 Towing. Subject to applicable laws and ordinances, any vehicle parked in violation of these or other restrictions contained herein or in the Rules and Regulations may be towed by the Association at the sole expense of the owner of such vehicle if such vehicle remains in violation for a period of twenty-four (24) hours from the time a notice of violation is placed on the vehicle or if such a vehicle was cited for such violation within the preceding fourteen (14) day period. Each Owner by acceptance of title to a Home irrevocably grants the Association and its designated towing service the right to enter a Lot and tow vehicles in violation of this Declaration. Neither the Association nor the towing company shall be liable to the owner of such vehicle for trespass, conversion or otherwise, nor guilty of any criminal act, by reason of such towing or removal and once the notice is posted, neither its removal, nor failure of the owner to receive it for any other reason, shall be grounds for relief of any kind. For purposes of this paragraph, "vehicle" shall also mean campers, mobile homes, trailers, etc. By accepting title to a Home, the Owner provides to the Association the irrevocable right to tow or remove vehicles parked on the Owner's Lot or Common Areas that are in violation of this Declaration. An affidavit of the person posting the foresaid notice stating it was properly posted shall be conclusive evidence of proper posting.

12.5 Casualty Destruction to Improvements. In the event that a Home or other improvement is damaged or destroyed by casualty loss or other loss, then the Owner thereof shall commence to rebuild or repair the damaged Home or improvement, except as provided in Section 14.2.2 of this Declaration. As to any such reconstruction of a destroyed Home or improvements, the same shall only be replaced as approved by the ACC. Notwithstanding anything to the contrary herein, to the extent that insurance coverage obtained and maintained by the Association covers such casualty destruction, the Owner of such damaged or destroyed Home shall not perform any activities that would negate such coverage or impair the availability of such coverage.

12.6 Commercial Activity. Except for normal construction activity, sale, rental and re-sale of a Home, sale or re-sale of other property owned by the Declarant, and administrative offices of the Declarant, no commercial or business activity shall be conducted within TIDAL POINTE AT SOUTHSIDE QUARTER, including, without limitation, within any Home. Notwithstanding the foregoing, and subject to applicable statutes and ordinances, an Owner may maintain a home business office within a Home for such Owner's personal use; provided, however, business invitees, customers, and clients shall not be permitted to meet with Owners in Homes unless the Board provides otherwise in the Rules and Regulations. No Owner may actively engage in any solicitations for commercial purposes within TIDAL POINTE AT SOUTHSIDE QUARTER. No solicitors of a commercial nature shall be allowed within TIDAL POINTE AT SOUTHSIDE QUARTER, without the prior written consent of the Association. No day care center, "half-way house," or assisted living facility may be operated out of a Home. No garage sales are permitted, except as permitted by the Association. Prior to the Community Completion Date, the Association shall not permit any garage sales without the prior written consent of the Declarant.

12.7 Completion and Sale of Homes. No person or entity shall interfere with the completion and sale of Homes and/or Lots within TIDAL POINTE AT SOUTHSIDE QUARTER. WITHOUT LIMITING THE FOREGOING, EACH OWNER, BY ACCEPTANCE OF A DEED, AGREES THAT ACTIONS OF OWNERS MAY IMPACT THE VALUE OF HOMES AND/OR LOTS; THEREFORE EACH OWNER IS BENEFITED BY THE FOLLOWING RESTRICTIONS: PICKETING AND POSTING OF NEGATIVE SIGNS IS STRICTLY PROHIBITED IN ORDER TO PRESERVE THE VALUE OF THE HOMES AND/OR LOTS IN TIDAL POINTE AT SOUTHSIDE QUARTER AND THE RESIDENTIAL ATMOSPHERE THEREOF.

12.8 Control of Contractors. Except for direct services which may be offered to Owners (and

then only according to the Rules and Regulations relating thereto as adopted from time to time), no person other than an Association officer shall direct, supervise, or in any manner attempt to assert any control over any contractor of the Association.

12.9 Cooking. No cooking shall be permitted nor shall any goods or beverages be consumed on the Common Areas, except in areas designated for those purposes by the Association. The Board shall have the right to prohibit or restrict the use of grills or barbecue facilities throughout TIDAL POINTE AT SOUTHSIDE QUARTER.

12.10 Decorations. No decorative objects including, but not limited to, birdbaths, light fixtures, sculptures, statues, or weather vanes, or flagpoles shall be installed or placed within or upon any portion of TIDAL POINTE AT SOUTHSIDE QUARTER without the prior written approval of the ACC. Notwithstanding the foregoing, holiday lighting and decorations shall be permitted to be placed upon the exterior portions of the Home and upon the Lot in the manner permitted hereunder commencing the week before Thanksgiving and shall be removed not later than January 15th of the following year. The ACC may establish standards for holiday lights and decorations at its sole discretion. The ACC may require the removal of any lighting or decoration that creates a nuisance (e.g., unacceptable spillover to adjacent Home or excessive travel through TIDAL POINTE AT SOUTHSIDE QUARTER). Except as otherwise provided in Section 720.304(2)(b), Florida Statutes (2018), and subject to the requirements of such provision, no flag poles are permitted without the prior written approval of the ACC.

12.11 Disputes as to Use. If there is any dispute as to whether the use of any portion of TIDAL POINTE AT SOUTHSIDE QUARTER complies with this Declaration, such dispute shall, prior to the Community Completion Date, be decided by the Declarant, and thereafter by the Board. A determination rendered by such party with respect to such dispute shall be final and binding on all persons concerned.

12.12 Drainage System. Drainage Improvements may be part of the Common Areas and/or Lots. After Drainage Improvements are installed by the Declarant, the maintenance of Drainage Improvements within the boundary of a Lot shall be the responsibility of the Association. In the event Drainage Improvements are adversely affected by landscaping, fences, structures, or any other improvements (including, without limitation, pavers), the cost to correct, repair, or maintain such Drainage Improvements shall be the responsibility of the record title owner of the Lot that includes such improvements. By way of example, and not of limitation, if the Owner of one Lot plants a tree (pursuant to ACC approval) and the roots of such tree subsequently affect Drainage Improvements within another Lot, the Owner that planted the tree shall be solely responsible for the removal of the roots which adversely affects the adjacent Lot. NOTWITHSTANDING THE FOREGOING, THE ASSOCIATION, THE DECLARANT AND CND SHALL HAVE NO RESPONSIBILITY OR LIABILITY FOR DRAINAGE PROBLEMS OF ANY TYPE WHATSOEVER.

12.13 Extended Vacation and Absences. In the event a Home will be unoccupied for an extended period, the Home must be prepared prior to departure by: (i) removing all removable furniture, plants and other objects from outside the Home; and (ii) designating a responsible firm or individual to care for the Home, should the Home suffer damage or require attention, and providing a key to that firm or individual. Neither Association nor the Declarant shall have any responsibility of any nature relating to any unoccupied Home.

12.14 Fences and Walls. No walls or fences shall be erected or installed without prior written consent of the ACC, except for walls or fences installed by the Declarant. No chain link fencing of any kind shall be allowed. Fences shall not be installed flush to the ground so that drainage will be blocked in any way. All fences must be in compliance with the Community Standards. Due to the Association's maintenance requirements and responsibilities, the installation of fences within a drainage easement area is not expected to be approved by the ACC. However, in the event a fence is installed within a drainage easement area, with prior written ACC approval, the Owner is solely responsible for fence repair or replacement if the drainage easement area needs to be accessed or as otherwise provided in Section 15.9 hereof. All screening and screened enclosures shall have the prior written approval of the ACC and

shall be in compliance with the Community Standards. All enclosures of balconies or patios, including addition of vinyl windows, shall be approved by the ACC and all decks shall have the prior written approval of the ACC

12.15 Fuel Storage. No fuel storage shall be permitted within TIDAL POINTE AT SOUTHSIDE QUARTER, except as may be necessary or reasonably used for swimming pools, spas, barbecues, fireplaces or similar devices.

12.16 Garages. No garage shall be converted into a general living area. Garage doors shall remain closed at all times except when vehicular or pedestrian access is required.

12.17 Garbage Cans. Trash collection and disposal procedures established by the Association shall be observed. No outside burning of trash or garbage is permitted. No garbage cans, supplies or other similar articles shall be maintained on any Lot so as to be visible by the general public. Each Owner shall be responsible for properly depositing his or her garbage and trash in garbage cans and trash containers sufficient for pick-up by the appropriate collection agencies in accordance with the requirements of any such agency. All such trash receptacles shall be maintained in a sanitary condition and shall be shielded from the view of adjacent properties and streets. Garbage cans and trash containers shall not be placed outside the Home for pick-up earlier than 7:00 p.m. on the day preceding the pick-up and shall be removed the day of pick-up.

12.18 Hurricane Shutters. Any hurricane shutters or other protective devices visible from outside a Home shall be of a type as approved in writing by the ACC, shall match the color or trim of a Home and be of a neutral color. Panel, accordion and roll-up style hurricane shutters may not be left closed during hurricane season (or at any other time). Any such approved hurricane shutters may be installed or closed up to forty-eight (48) hours prior to the expected arrival of a hurricane and must be removed or opened within seventy-two (72) hours after the end of a hurricane watch or warning or as the Board may determine otherwise. Except as the Board may otherwise decide, shutters may not be closed at any time other than a storm event. Any approval by the ACC shall not be deemed an endorsement of the effectiveness of hurricane shutters.

12.19 Irrigation. Due to water quality, irrigation systems may cause staining on Homes, other structures or paved areas. It is each Owner's responsibility to treat and remove any such staining within an Owner's Lot. The Declarant may utilize a computerized loop system to irrigate the Common Areas. Any computerized loop irrigation system that is not the maintenance obligation of an Owner pursuant to the terms of this Declaration shall be the maintenance obligation of the Association.

12.20 Laundry. Subject to the provisions of Section 163.04, Florida Statutes (2018), to the extent applicable, no rugs, mops, or laundry of any kind, or any other similar type article, shall be shaken, hung or exposed so as to be visible outside the Home or Lot. Clotheslines may be installed in the rear of a Lot so long as not visible from the front of the Lot; provided, that, any such clothesline shall be removed when it is not in use as a clothesline.

12.21 Lawful Use. No immoral, improper, offensive, unlawful or obnoxious use shall be made in any portion of TIDAL POINTE AT SOUTHSIDE QUARTER. All laws, zoning ordinances and regulations of all governmental entities having jurisdiction thereof shall be observed. The responsibility of meeting the requirements of governmental entities for maintenance, modification or repair of a portion of TIDAL POINTE AT SOUTHSIDE QUARTER shall be the same as the responsibility for maintenance and repair of the property concerned.

12.22 Leases. Homes may be leased, licensed or occupied only in their entirety and no fraction or portion may be rented. No bed and breakfast facility may be operated out of a Home. Individual rooms of a Home may not be leased on any basis. No transient tenants may be accommodated in a Home. All leases or occupancy agreements of Homes (collectively, "Lease Agreements") are subject to the provisions of this Section 12.22. All Lease Agreements shall be in writing. A copy of all Lease

Agreements shall be provided to the Association. No Lease Agreement may be for a term of less than one (1) year, and no Home may be leased more than two (2) times in any calendar year unless otherwise approved by the Association in the case of hardship. The Lessee, as part of the Lease Agreement, shall agree to abide by and adhere to the terms and conditions of this Declaration together with all Rules and Regulations and all policies adopted by the Association. By acceptance of a deed to a Home, the Owner hereby agrees to remove, at the Owner's sole expense, by legal means including eviction, his or her Lessee should the Lessee refuse or fail to abide by and adhere to this Declaration, the Rules and Regulations and any other policies adopted by the Association. Notwithstanding the foregoing, should an Owner fail to perform his or her obligations under this Section 12.22, the Association shall have the right, but not the obligation, to evict such Lessee and the costs of the same shall be charged to the Owner as an Individual Assessment. All Lease Agreements shall require the Home to be used solely as a private single family residence. Each leased Home shall be occupied by Lessees, members of the Lessee's family, overnight guests and professional caregivers as a residence and for no other purpose. During such time as a Home is leased, the Owner of such Home shall not enjoy the use privileges of the Common Areas appurtenant to such Home.

Each Owner shall collect from their respective Lessee and remit to the Association a security deposit in the amount of Two Hundred and No/100 Dollars (\$200.00), or such other amount as determined by the Board from time to time, to cover expenses related to the maintenance and repairs of the Home and/or damage caused to the Common Areas by the Lessee, members of the Lessee's family, or the Lessee's guests and invitees. The Association shall be entitled to apply the deposit to any tenant obligations in connection with the Home, Common Area, or otherwise described in this Declaration; provided, that, the Lessee does not undertake obligations after notice from the Association. Unless otherwise applied as provided herein, the deposit shall be returned to the Owner upon termination of the lease term after the Association receives notice of such termination. In the event that the Owner does not comply with this Section 12.22, the Association may charge the deposit to the Owner as an Individual Assessment. Notwithstanding anything to the contrary herein, the leasing of a Home to a Lessee and the collection of the deposit referred to herein from an Owner shall not reduce or abate any Owner's obligations pursuant to this Declaration, or give any Owner the right to avoid any of the covenants, agreements, or obligations to be performed hereunder.

12.23 Mailboxes and Lampposts. No mailbox shall be installed by an Owner within TIDAL POINTE AT SOUTHSIDE QUARTER. No lamppost shall be installed on any Lot without prior written consent of the ACC. The ACC shall have the right to require that all lampposts shall be of one particular type or design specified by the ACC.

12.24 Minor's Use of Commonly Shared Facilities. Adults shall be responsible for all actions of their minor children at all times in and about TIDAL POINTE AT SOUTHSIDE QUARTER. The Declarant and the Association shall not be responsible for use of the Common Areas by anyone, including minors.

12.25 Nuisances. No nuisance, or any use or practice that is the source of unreasonable annoyance to others or which interferes with the peaceful possession and proper use of TIDAL POINTE AT SOUTHSIDE QUARTER is permitted. No firearms shall be discharged within TIDAL POINTE AT SOUTHSIDE QUARTER. Nothing shall be done or kept within the Common Areas or any other portion of TIDAL POINTE AT SOUTHSIDE QUARTER, including a Home or Lot which will increase the rate of insurance to be paid by the Association.

12.26 Oil and Mining Operations. No oil, drilling development operations, oil refining, quarrying or mining operations of any kind shall be permitted upon or on any Lot, nor shall oil wells, tanks, tunnels, mineral excavations or shafts be permitted upon or on any Lot. No derrick or other structure designed for use in boring for oil or natural gas shall be erected, maintained or permitted on any Lot.

12.27 Paint. The exterior of Homes shall be repainted within forty-five (45) days of notice by the ACC to the Owner of applicable Lot.

12.28 Personal Property. All personal property of Owners or other occupants of Homes shall be stored within the Homes. No personal property, except usual patio furniture, may be stored on, nor any use made of, the Common Areas, any Lot or Home, or any other portion of TIDAL POINTE AT SOUTHSIDE QUARTER, which is unsightly or which interferes with the comfort and convenience of others.

12.29 Removal of Soil and Additional Landscaping. Without the prior consent of the ACC, no Owner shall remove soil from any portion of TIDAL POINTE AT SOUTHSIDE QUARTER, change the level of the land within TIDAL POINTE AT SOUTHSIDE QUARTER, or plant landscaping which results in any permanent change in the flow and drainage of surface water within TIDAL POINTE AT SOUTHSIDE QUARTER. Owners may place additional plants, shrubs, or trees within any portion of their respective Lots with the prior written approval of the ACC.

12.30 Roofs, Driveways and Pressure Cleaning. Roofs, exterior surfaces and/or pavement, including, but not limited to, any walks and driveways, shall be pressure cleaned within thirty (30) days of notice by the ACC to the Owner of the Lot. No surface applications to driveways shall be permitted without the prior written approval of the ACC as to material, color and pattern. Such applications shall not extend beyond the front Lot line or include the sidewalk. All roofs must be in compliance with the Community Standards.

12.31 Satellite Dishes and Antennae. No exterior visible antennae, radio masts, towers, poles, aeriels, satellite dishes, or other similar equipment shall be placed on any Home or Lot without the prior written approval thereof being first obtained from the ACC as required by this Declaration. The ACC may require, among other things, that all such improvements be screened so that they are not visible from adjacent Homes, or from the Common Areas. Each Owner agrees that the location of such items must be first approved by the ACC in order to address the safety and welfare of the residents of TIDAL POINTE AT SOUTHSIDE QUARTER. No Owner shall operate any equipment or device which will interfere with the radio or television reception of others. All antennas not covered by the Federal Communications Commission ("**FCC**") rules are prohibited. Installation, maintenance, and use of all antennas shall comply with the Community Standards adopted by the Board and shall be governed by the then current rules of the FCC.

12.32 Screened Enclosures. All screening and screened enclosures shall have the prior written approval of the ACC. All enclosures of balconies or patios, including addition of vinyl windows, shall be approved by the ACC and shall comply with the Community Standards.

12.33 Signs and Flags. Except as otherwise expressly set forth herein with respect to "for-sale" signs in accordance with the Community Standards and approved by the ACC, no sign, flag, banner, advertisement, notice or other lettering shall be exhibited, displayed, inscribed, painted or affixed in, or upon any part of TIDAL POINTE AT SOUTHSIDE QUARTER, including, without limitation, any Home, Lot or vehicle, that is visible from the outside; provided, however, any Owner may display in a respectful manner one (1) portable, removable United States flag or official flag of the State of Florida and one (1) portable, removable official flag of the United States Army, Navy, Air Force, Marine Corps, or Coast Guard, or a POW-MIA flag. Any such permitted flags may not exceed four and one-half feet (4 ½') by six feet (6').

Each Owner may erect one (1) freestanding flag pole that is no more than twenty feet (20') high on any portion of such Owner's Lot if the flag pole does not obstruct sightlines at intersections and is not erected within or upon any easement. The flag pole may not be installed any closer than ten feet (10') from the back of curb, or within ten feet (10') of any Lot boundary line. Any Owner may further display from the flagpole, one (1) official United States flag, not larger than four and one-half feet (4 ½') by six feet (6'), and may additionally display one (1) official flag of the State of Florida or the United States Army, Navy, Air Force, Marine Corps, or Coast Guard, or a POW-MIA flag. Such additional flag must be equal in size to or smaller than the United States flag. Any flag pole installed in accordance with this Section is subject to all building codes, zoning setbacks, and other applicable governmental regulations, including,

without limitation, noise and lighting ordinances in the County and the City and all setback and location criteria contained in this Declaration and in the Community Standards.

Each Owner may erect one (1) for-sale sign as approved by the ACC and in compliance with all Community Standards. With respect to Homes located on Townhome Lots, the "for-sale" sign may only be posted inside the Home, visible through an exterior window. No "for-sale" signs shall be erected or installed without prior written consent of the ACC. Each Owner acknowledges and agrees that any "for-sale" sign installed in accordance with this Section is subject to all applicable governmental regulations, including, without limitation, ordinances in the County and the City and all design, size, material, setback and location criteria contained in the Community Standards.

The Declarant and the Association are exempt from this Section; provided, further, the Declarant specifically reserves the right, for itself and its agents, employees, nominees and assigns the right, privilege and easement to construct, place and maintain upon any property within TIDAL POINTE AT SOUTHSIDE QUARTER such signs and flags as it deems appropriate in connection with the development, improvement, construction, marketing and sale of any of the Lots and Homes. The prohibitions on signs and flags displayed on or within vehicles contained above in this Section shall not apply to commercial vehicles such as for construction use or providing pick-up and delivery services and other commercial services.

12.34 Sports Equipment. No recreational, playground or sports equipment shall be installed or placed within or about any portion of TIDAL POINTE AT SOUTHSIDE QUARTER without prior written consent of the ACC. No basketball backboards, skateboard ramps, or play structures will be permitted without the prior written approval by the ACC. Such approved equipment shall be located at the rear of the Lots or on the inside portion of corner Lots within the setback lines. Tree houses or platforms of a similar nature shall not be constructed on any part of a Lot. Rules and Regulations governing basketball hoops may be adopted by the Association from time to time.

12.35 Storage. No temporary or permanent utility or storage shed, storage building, tent, or other structure or improvement shall be permitted and no other structure or improvement shall be constructed, erected, altered, modified or maintained without the prior written approval of the ACC, which approval shall conform to the requirements of this Declaration and the Community Standards. Water softeners, trash containers, propane tanks, and other similar devices shall be properly screened from the street in a manner approved by the ACC.

12.36 Subdivision and Regulation of Land. No portion of any Lot shall be divided or subdivided or its boundaries changed without the prior written approval of the Association. No Owner shall inaugurate or implement any variation from, modification to, or amendment of governmental regulations, land use plans, land development regulations, zoning, or any other development orders or development permits applicable to TIDAL POINTE AT SOUTHSIDE QUARTER, without the prior written approval of the Declarant, which may be granted or denied in its sole discretion.

12.37 Substances. No flammable, combustible or explosive fuel, fluid, chemical, hazardous waste, or substance shall be kept on any portion of TIDAL POINTE AT SOUTHSIDE QUARTER or within any Home or Lot, except those which are required for normal household use. All propane tanks and bottled gas for household and/or pool purposes (excluding barbecue grill tanks) must be installed underground or in a manner to be screened from view by landscaping or other materials approved by the ACC.

12.38 Swimming, Fishing and Boating. Swimming and/or fishing is prohibited within any of the retention/detention areas within the boundaries of TIDAL POINTE AT SOUTHSIDE QUARTER. Boating and personal watercraft (e.g., water skis) are prohibited. No private docks may be erected within any water body.

12.39 Swimming Pools and Spas. No in-ground pools, hot tubs, spas and related

appurtenances shall be permitted within any Townhome Lot. With respect to SFD Lots, all in-ground pools, hot tubs, spas and appurtenances installed shall require the prior written approval of the ACC as set forth in this Declaration. The design must incorporate, at a minimum, the following: (i) the composition of the material must be thoroughly tested and accepted by the industry for such construction; (ii) any swimming pool constructed on any Lot shall have an elevation at the top of the pool of not over two feet (2') above the natural grade unless approved by the ACC; (iii) pool enclosures must be of a design, color and material approved by the ACC and shall be no higher than twelve feet (12') unless otherwise approved by the ACC; and (iv) pool enclosures shall in no event be higher than the roof line of the Home. Pool enclosures shall not extend beyond the sides of the Home without express approval by the ACC. All pools shall be adequately maintained and chlorinated (or cleaned with similar treatment) by the respective Owner. Unless installed by the Declarant, no diving boards, slides, or platforms shall be permitted without ACC approval. Under no circumstances may chlorinated water be discharged onto other Owners' lawns, the community streets, or into any retention/detention areas within TIDAL POINTE AT SOUTHSIDE QUARTER or adjoining properties. No above-ground pools shall be permitted on any Lot.

12.40 Unmanned Aircraft Systems. Drones or similar unmanned aircraft, either with or without cameras, shall not be operated by an Owner, its Immediate Family Members, Lessees, guests or invitees on, over or from any Lot or Common Area within TIDAL POINTE AT SOUTHSIDE QUARTER, except for the purpose of an Owner or their authorized agent periodically inspecting the Owner's respective Lot or Home, or as otherwise permitted by the Board from time to time. The Board is specifically vested with the exclusive authority to adopt reasonable rules and regulations concerning or related to the operation of drones or similar unmanned aircraft on, over or from Lots or Common Areas. All drones or similar unmanned aircraft systems shall only be operated in accordance with Federal, State and Local regulations, all as amended from time to time. In no event shall an operator of a drone or similar unmanned aircraft system invade the privacy of another person on any Lot or the Common Area. No person shall operate a drone or similar unmanned aircraft system in any manner that constitutes a nuisance or harasses, annoys, or disturbs the quiet enjoyment of another person, including without limitation, to another Owner, Lessees, guests or invitees.

12.41 Use of Homes. Each Home is restricted to residential use as a residence by the Owner or permitted occupant thereof, Immediate Family Members, guests, Lessees and invitees.

12.42 Visibility on Corners. Notwithstanding anything to the contrary in this Declaration, no obstruction to visibility at street intersections shall be permitted and such visibility clearances shall be maintained as required by the Board and governmental agencies. No vehicles, objects, fences, walls, hedges, shrubs or other planting shall be placed or permitted on a corner Lot where such obstruction would create a traffic problem.

12.43 Wells and Septic Tanks. No individual wells or septic tanks will be permitted on any Lot.

12.44 Wetlands and Mitigation Areas. If the Common Areas may include one or more preserves, wetlands, and/or mitigation areas, no Owner or other person shall take any action or enter onto such areas so as to adversely affect the same without ACC approval and approval from any governmental agencies having jurisdiction. Such areas are to be maintained by the Association in their natural state.

12.45 Window Treatments. Within thirty (30) days of the conveyance of title of a Home to an Owner, such Owner shall install drapes, curtains, blinds or other window coverings. Window treatments shall consist of drapery, blinds, decorative panels, or other window coverings, and no newspaper, aluminum foil, sheets or other temporary window treatments are permitted. No security bars shall be placed on the windows of any Home without prior written approval of the ACC. No awnings, canopies or shutters shall be affixed to the exterior of a Home without the prior written approval of the ACC. No reflective tinting or mirror finishes on windows shall be permitted unless approved by the ACC. Owners are responsible for caulking or re-caulking all windows to insure water tightness. As used herein, the term "Window Treatment" is limited to traditional window coverings, and excludes, without limitation, sheets,

toweling, newspaper, aluminum foil, cardboard or other similar temporary covering.

12.46 Windows or Wall Units. No window or wall air conditioning unit may be installed in any window or wall of a Home.

13. Easement for Unintentional and Non-Negligent Encroachments. If any building or improvement upon a Lot shall encroach upon another Lot or upon the Common Areas by reason of original construction by the Declarant, then an easement for such encroachment shall exist so long as the encroachment exists, with no further action required by the Declarant or any Owner to establish such easement. Lots may contain improvements such as balconies, HVAC systems or other improvements that may pass over or underneath an adjacent Lot or over or underneath the Common Areas. A perpetual nonexclusive easement is herein granted to allow such improvement and to permit any natural water runoff from roof overhangs, eaves and other protrusions onto an adjacent Lot.

14. Requirement to Maintain Insurance.

14.1 Common Areas.

14.1.1 Flood Insurance. If the Common Areas are located within an area which has special flood hazards and for which flood insurance has been made available under the National Flood Insurance Program (NFIP), the Association shall maintain insurance coverage in appropriate amounts, available under NFIP for all buildings and other insurable property within any portion of the Common Areas located within a designated flood hazard area.

14.1.2 Liability Insurance. The Association shall procure for the Common Areas only commercial general liability insurance coverage providing coverage and limits deemed appropriate by the Board. Such policies must provide that they may not be cancelled or substantially modified by any party, without at least thirty (30) days' prior written notice to the Declarant (until the Community Completion Date) and the Association.

14.1.3 Directors and Officers Liability Insurance. Each member of the Board shall be covered by directors and officers liability insurance in such amounts and with such provisions as approved by the Board.

14.1.4 Other Insurance. The Association shall maintain such other insurance coverage as appropriate from time to time. All coverage obtained by the Association shall cover all activities of the Association and all properties maintained by the Association, whether or not Association owns title thereto.

14.1.5 Declarant. Prior to the Turnover, the Declarant shall have the right, at Association's expense, to provide insurance coverage under its master insurance policy in lieu of any of the foregoing.

14.1.6 Neighborhood Insurance. The Board may authorize, if so specified in a Supplemental Declaration applicable to any Neighborhood, the Association to obtain and maintain property insurance on insurable improvements within such Neighborhood which insurance shall comply with the requirements of this Section 14.1 and liability insurance in such amount as the Board determines appropriate. Premiums for insurance on Exclusive Common Areas or Homes within a Neighborhood may be included in the Neighborhood Expenses of the Neighborhood to which such Exclusive Common Areas are assigned or in which such Homes are located, unless the Board determines that other treatment of the premiums is more appropriate.

14.2 Homes.

14.2.1 Requirement to Maintain Insurance.

14.2.1.1 SFD Lots. Each Owner of a SFD Lot shall be required to obtain and maintain adequate insurance on his or her Home. Such insurance shall be sufficient for necessary repair or reconstruction work, and/or shall cover the costs to demolish a damaged Home as applicable, remove the debris, and to re-sod and landscape land comprising the Lot. Upon the request of the Association, each Owner shall be required to supply the Board with evidence of insurance coverage on its Home which complies with the provisions of this Section. Without limiting any other provision of this Declaration or the powers of the Association, the Association shall specifically have the right to bring an action to require an Owner to comply with his or her obligations hereunder.

14.2.1.2 Townhome Lots. The Association is required to obtain and maintain insurance for all Homes within the Townhome Neighborhood in accordance with this Section 14.2.1.2. Such insurance shall be sufficient for necessary repair or reconstruction work, and/or shall cover the costs to demolish a damaged Home, as applicable, and remove the debris. Notwithstanding the foregoing, Owners are required to obtain insurance coverage at their own expense for personal property within the boundaries of the Lot, including, without limitation, all floor, wall and ceiling coverings, electrical fixtures, appliances, air conditioning and heating equipment, air conditioner air handling equipment, water heaters, water filters, built-in cabinets and countertops, and window treatments, including curtains, drapes, blinds, hardware, and similar window treatment components, or replacements of any of the foregoing which are located within the boundaries of the Home, as well as any other personal property items within Lot and Home. Owners also should obtain personal liability and loss of use coverage as the Association shall have no responsibility for such coverage. Insurance policies issued to individual Owners shall provide the coverage afforded by such policies is excess over the amount recoverable under any other policy covering the same property without rights of subrogation against the Association. Unless the Association elects otherwise, the insurance purchased by the Association shall not cover claims related to replacement of sod, flooding, claims against an Owner due to accidents occurring within his or her Lot, or theft loss to the contents of any Owner's Lot. It shall be the obligation of the individual Owner, if such Owner so desires, to purchase and pay for insurance as to all such other risks not covered by insurance carried by the Association. Each insurance policy issued to an individual Owner providing such coverage shall be without rights of subrogation against the Association. The costs of all insurance maintained by the Association for Townhome Lots, and any other fees or expenses incurred that may be necessary or incidental to carry out the provisions hereof, shall be part of the Neighborhood Expenses for the Townhome Neighborhood and each Owner of a Townhome Lot shall pay an equal share of such costs. The costs associated with any deductible payable by the Association in connection with insurance claims related to the repair or reconstruction of a Home shall be assessed against the respective Townhome Lot(s) as an Individual Assessment.

14.2.2 Requirement to Reconstruct or Demolish.

14.2.2.1 SFD Lots. In the event that any Home on a SFD Lot is destroyed by fire or other casualty, the Owner of such Home shall do one of the following: (i) the Owner shall commence reconstruction and/or repair of the Home ("**Required Repair**"), or (ii) the Owner shall tear the Home down, remove all the debris, and resod and landscape the property comprising the Home as required by the ACC ("**Required Demolition**") to the extent permitted under law. If an Owner elects to perform the Required Repair, such work must be commenced within thirty (30) days of the Owner's receipt of the insurance proceeds respecting such Home and the Required Repair must be completed within six (6) months from the date of the casualty or such longer period of time established by the Board in its sole and absolute discretion subject to extension if required by law. If an Owner elects to perform the Required Demolition, the Required Demolition must be

completed within six (6) months from the date of the casualty or such longer period of time established by the Board in its sole and absolute discretion subject to extension if required by law. If an Owner elects to perform the Required Repair, such reconstruction and/or repair must be completed in a continuous, diligent, and timely manner. Association shall have the right to inspect the progress of all reconstruction and/or repair work. Without limiting any other provision of this Declaration or the powers of the Association, the Association shall have a right to bring an action against an Owner who fails to comply with the foregoing requirements. By way of example, the Association may bring an action against an Owner who fails to either perform the Required Repair or Required Demolition on his or her Home within the time periods and in the manner provided herein. Each Owner acknowledges that the issuance of a building permit or a demolition permit in no way shall be deemed to satisfy the requirements set forth herein, which are independent of, and in addition to, any requirements for completion of work or progress requirements set forth in applicable statutes, zoning codes and/or building codes.

14.2.2.2 Townhome Lots. In the event that any Home within the Townhome Neighborhood is destroyed by fire or other casualty, the Association shall process an insurance claim for such Home and commence reconstruction and/or repair of the Home with insurance proceeds. Such reconstruction and/or repair of the Home shall be commenced within sixty (60) days of the Association's receipt of the insurance proceeds applicable to such Home.

14.2.3 Standard of Work. The standard for all demolition, reconstruction, and other work performed as required by this Section 14.2 shall be in accordance with the Community Standards and any other standards established by the Association with respect to any casualty that affects all or a portion of TIDAL POINTE AT SOUTHSIDE QUARTER.

14.2.4 Additional Rights of the Association.

14.2.4.1 SFD Lots. If an Owner of a SFD Lot refuses or fails, for any reason, to perform the Required Repair or Required Demolition as herein provided, then the Association, in its sole and absolute discretion, by and through its Board is hereby irrevocably authorized by such Owner to perform the Required Repair or Required Demolition. All Required Repair performed by the Association pursuant to this Section shall be in conformance with the original plans and specifications for the Home. The Association shall have the absolute right to perform the Required Demolition to a Home pursuant to this Section if any contractor certifies in writing to the Association that such Home cannot be rebuilt or repaired. The Board may levy an Individual Assessment against the Owner in whatever amount sufficient to adequately pay for Required Repair or Required Demolition performed by the Association, including any costs incurred with the management and oversight of any such Required Repair or Required Demolition performed by the Association.

14.2.4.2 Townhome Lots. Each Owner of a Townhome Lot, by acceptance of a deed to their Townhome Lot, irrevocably authorizes the Association to perform the reconstruction and/or repair of their damaged or destroyed Home. All repairs or reconstruction performed by the Association shall be in conformance with the original plans and specifications for the Home. The Association shall have the absolute right to perform reconstruction and/or repair of a damaged or destroyed Home covered by the insurance policy purchased by the Association. The Board may levy an Individual Assessment against the affected Owner in whatever amount sufficient to adequately pay for repairs or reconstruction of the affected Homes to the extent insurance proceeds are not sufficient.

14.2.5 Association Has No Liability. Notwithstanding anything to the contrary in this Section, the Association, its directors and officers, shall not be liable to any Owner should an Owner fail for any reason whatsoever to obtain insurance coverage on a Home. Moreover, the Association, its directors and officers, shall not be liable to any person if the Association does not enforce the rights given to the Association in this Section.

14.3 Compliance Monitoring. Notwithstanding any provision to the contrary contained herein or in any other Governing Document, neither the Association nor the Declarant shall be responsible for ensuring or confirming compliance with the insurance provisions contained herein, it being acknowledged by all Owners that such monitoring would be unnecessarily expensive and difficult. Moreover, neither the Association nor the Declarant shall be liable in any manner whatsoever for failure of an Owner to comply with this Section 14.

14.4 Fidelity Bonds. If available, the Association shall procure a blanket fidelity bond for all officers, directors, trustees and employees of the Association, and all other persons handling or responsible for funds of, or administered by, the Association. In the event the Association delegates some or all of the responsibility for the handling of the funds to a professional management company or licensed manager, such bonds shall be required for its officers, employees and agents, handling or responsible for funds of, or administered on behalf of the Association. The amount of the fidelity bond shall be based upon the Board's reasonable business judgment.

14.4 Association as Agent. The Association is irrevocably appointed agent for each Owner of any interest relating to the Common Areas and Homes to adjust all claims arising under insurance policies purchased by the Association and to execute and deliver releases upon the payment of claims.

14.5 Casualty to Common Areas. In the event of damage to the Common Areas, or any portion thereof, the Association shall be responsible for reconstruction after casualty.

14.6 Nature of Reconstruction. Any reconstruction of improvements hereunder shall be substantially in accordance with the plans and specifications of the original improvement, or as the improvement was last constructed, subject to modification to conform to the then current governmental regulation(s).

14.7 Cost of Payment of Premiums and Deductibles. Except as otherwise provided herein, the costs of all insurance maintained by the Association hereunder, and any other fees or expenses incurred that may be necessary or incidental to carry out the provisions hereof are Operating Expenses. The costs associated with any deductible payable by the Association in connection with insurance claims related to the repair or reconstruction of a Home as provided herein shall be assessed against the respective Lot(s) as an Individual Assessment.

14.8 Declarant has No Liability. Notwithstanding anything to the contrary in this Section, the Declarant, its officers, directors, shareholders, and any related persons or corporations and their employees, attorneys, agents, officers and directors shall not be liable to any Owner or any other person should the Association fail for any reason whatsoever to obtain insurance coverage for the Common Areas or should the Owner fail for any reason whatsoever to obtain insurance coverage for their Home.

14.9 Additional Insured. Prior to Community Completion Date, the Declarant shall be named as additional insured on all policies obtained by the Association, as their interests may appear.

15. Property Rights.

15.1 Owners' Easement of Enjoyment. Every Owner, its Immediate Family Members, Lessees, guests and invitees, and every owner of an interest in TIDAL POINTE AT SOUTHSIDE QUARTER shall have a non-exclusive right and easement of enjoyment in and to those portions of the Common Areas that it is entitled to use for their intended purpose, subject to the following provisions:

15.1.1 Easements, restrictions, reservations, conditions, limitations and declarations of record, now or hereafter existing, and the provisions of this Declaration, as amended;

15.1.2 Rules and Regulations adopted governing use and enjoyment of the Common Areas;

15.1.3 The right of the Association to suspend rights hereunder, including, without limitation, voting rights, or to impose fines in accordance with Section 720.305, Florida Statutes (2018);

15.1.4 The right of the Association to suspend an Owner's or Lessee's right to use (except vehicular and pedestrian ingress and egress and necessary utilities) all or a portion of the Common Areas for any period during which any Assessment levied against that Owner remains unpaid;

15.1.5 The right of the Declarant and/or the Association to dedicate or transfer all or any part of the Common Areas. No such dedication or transfer by the Association shall be effective prior to the Community Completion Date without prior written consent of the Declarant;

15.1.6 The right of the Declarant and/or the Association to modify the Common Areas as set forth in this Declaration;

15.1.7 The perpetual right of the Declarant to access and enter the Common Areas at any time, even after the Community Completion Date, for the purposes of inspection and testing of the Common Areas. The Association and each Owner shall give the Declarant unfettered access, ingress and egress to the Common Areas so the Declarant and/or its agents can perform all tests and inspections deemed necessary by the Declarant. The Declarant shall have the right to make all repairs and replacements deemed necessary by the Declarant. At no time shall the Association or any Owner prevent, prohibit and/or interfere with any testing, repair or replacement deemed necessary by the Declarant relative to any portion of the Common Areas;

15.1.8 The rights of the Declarant and/or the Association as reserved in this Declaration, including the right to utilize the same and to grant use rights to others; and

15.1.9 An Owner relinquishes use of the Common Areas during the time that a Home is leased to a Lessee.

15.2 Ingress and Egress. An ingress and egress easement is hereby created and reserved by the Declarant for the Owners, their Lessees, guests and invitees, for pedestrian traffic over, through and across sidewalks, paths, walks, driveways, passageways, and lanes as the same, from time to time, may exist upon, or be designed as part of, the Common Areas, and for vehicular traffic over, through and across such portions of the Common Areas, as may be paved and intended for such purposes.

15.3 Development Easement. In addition to the rights reserved elsewhere herein, the Declarant reserves an easement for itself and its nominees, over, upon, across, and under TIDAL POINTE AT SOUTHSIDE QUARTER as may be required in connection with the development of TIDAL POINTE AT SOUTHSIDE QUARTER, and/or other lands designated by the Declarant, and to promote or otherwise facilitate the development, construction and sale and/or leasing of Homes, or any portion of TIDAL POINTE AT SOUTHSIDE QUARTER, and/or other lands designated by the Declarant. Without limiting the foregoing, the Declarant specifically reserves the right to use all paved roads and rights of way within TIDAL POINTE AT SOUTHSIDE QUARTER for vehicular and pedestrian ingress and egress to and from construction sites. Specifically, each Owner acknowledges construction vehicles and trucks may use portions of the Common Areas. The Declarant shall have no liability or obligation to repave, restore, or repair any portion of the Common Areas as a result of the use of the same by construction traffic, and

all maintenance and repair of such Common Areas, shall be deemed ordinary maintenance of the Association payable by all Owners as part of the Operating Expenses. Without limiting the foregoing, at no time shall the Declarant be obligated to pay any amount to the Association on account of the Declarant's use of the Common Areas. The Declarant may market other residences and properties located outside of TIDAL POINTE AT SOUTHSIDE QUARTER from the Declarant's sales facilities located within TIDAL POINTE AT SOUTHSIDE QUARTER. The Declarant has the right to use all portions of the Common Areas in connection with its marketing activities, including, without limitation, allowing members of the general public to inspect model homes, installing signs and displays, holding promotional parties and outings, and using the Common Areas for every other type of promotional or sales activity that may be employed in the marketing of residential homes. The easements created by this Section, and the rights reserved herein in favor of the Declarant, shall be construed as broadly as possible and supplement the rights of the Declarant set forth in Section 21 of this Declaration. At no time shall the Declarant incur any expense whatsoever in connection with its use and enjoyment of such rights and easements.

15.4 Public Easements. Fire, police, school transportation, health, sanitation and other public service and utility company personnel and vehicles shall have a permanent and perpetual easement for ingress and egress over and across the Common Areas.

15.5 Delegation of Use. Every Owner shall be deemed to have delegated its right of enjoyment to the Common Areas to the Owner's Lessees, subject to the provisions of this Declaration and the Rules and Regulations, as may be promulgated from time to time. Any such delegation shall not relieve any Owner from its responsibilities and obligations provided herein.

15.6 Easement for Encroachments. In the event that any improvement upon Common Areas as originally constructed, shall encroach upon any other property or improvements thereon, or for any reason, then an easement appurtenant to the encroachment shall exist for so long as the encroachment shall naturally exist.

15.7 Permits, Licenses and Easements. Prior to the Community Completion Date, the Declarant, and thereafter the Association, shall, in addition to the specific rights reserved to the Declarant herein, have the right to grant, modify, amend and terminate permits, licenses and easements over, upon, across, under and through TIDAL POINTE AT SOUTHSIDE QUARTER (including Lots, Parcels and/or Homes) for utilities, roads and other purposes reasonably necessary or useful as it determines, in its sole discretion. To the extent legally required, each Owner shall be deemed to have granted to the Declarant, and thereafter the Association, an irrevocable power of attorney, coupled with an interest, for the purposes herein expressed.

15.8 Support Easement and Maintenance Easement. An easement is hereby created for the existence and maintenance of supporting structures (and the replacement thereof) in favor of the entity required to maintain the same. An easement is hereby created for maintenance purposes (including access to perform such maintenance) over and across TIDAL POINTE AT SOUTHSIDE QUARTER (including Lots, Parcels, and Homes) for the reasonable and necessary maintenance of Common Areas, PAE's utilities, cables, wires and other similar facilities.

15.9 Drainage. A non-exclusive easement shall exist in favor of the Declarant, the Association, SJRWMD, the County, and/or any federal agency having jurisdiction over TIDAL POINTE AT SOUTHSIDE QUARTER over, across and upon TIDAL POINTE AT SOUTHSIDE QUARTER for drainage, irrigation and water management purposes. Any such drainage easement shall not contain permanent improvements, including but not limited to sidewalks, driveways, impervious surfaces, patios, decks, pools, air conditioners, structures, utility sheds, poles, fences, irrigation systems, trees, shrubs, hedges or landscaping plants other than grass, except for (i) improvements installed by the Declarant, (ii) landscaping of the SMS, (iii) as required by the County, the City or the Permit, and/or (iv) improvements approved by the ACC. A non-exclusive easement for ingress and egress and access exists for such parties in order to construct, maintain, inspect, record data on, monitor, test, or repair, as necessary, any

water management areas, conservation areas, mitigation areas, irrigation systems and facilities thereon and appurtenances thereto. No structure, landscaping, or other material shall be placed or be permitted to remain which may damage or interfere with the drainage or irrigation of TIDAL POINTE AT SOUTHSIDE QUARTER and/or installation or maintenance of utilities or which may obstruct or retard the flow of water through TIDAL POINTE AT SOUTHSIDE QUARTER and/or water management areas and facilities or otherwise interfere with any drainage, irrigation and/or easement provided for in this Section or the use rights set forth elsewhere in this Declaration.

15.10 Blanket Easement in favor of the Association. The Association is hereby granted an easement over all of TIDAL POINTE AT SOUTHSIDE QUARTER, including all Lots, for the purposes of: (i) constructing, maintaining, replacing and operating all Common Areas; (ii) performing any obligation the Association is obligated to perform under this Declaration; and (iii) performing any obligation of an Owner for which the Association intends to impose an Individual Assessment.

15.11 Utility Easement. Certain Lots within TIDAL POINTE AT SOUTHSIDE QUARTER contain certain underground or under-slab utilities, including, without limitation, electric, water, sewer, cable or other utilities ("**Utilities**") that serve other Lots within TIDAL POINTE AT SOUTHSIDE QUARTER. An easement (the "**Utility Easement**") is hereby granted under, through and over the areas of each Lot upon which Utilities are actually located (the "**Utility Easement Area**"), as may be required from time to time in order to install, maintain, inspect, alter, repair, replace or remove (collectively, "**Maintain**") the pipes, wires, ducts, vents, cables, conduits, apparatus and other facilities for such Utilities. The Utility Easement shall be in favor of (i) the other Owners whose Lots are served by such Utilities (each, a "**Benefitted Owner**"), (ii) the entities providing such Utilities (each, a "**Provider**"), the Declarant and the Association. The easement rights granted hereunder shall exist so long as the easement does not materially and adversely affect the Owner's use and enjoyment of his or her Home as a residence. The Owners of the Lots encumbered by the Utility Easement shall be reimbursed for any material physical damage to his or her Home or Lot as a result of use of this easement by the Benefitted Owner(s), the Provider(s), the Declarant, or the Association. Notwithstanding any other provision hereof to the contrary, the Utility Easement Area shall be limited to the area upon which Utilities are actually located. An Owner shall do nothing within or outside his or her Home or Lot that interferes with or impairs, or may interfere with or impair, the provision of such Utilities or the use of the Utility Easement for the foregoing purposes. The Benefitted Owner(s), Provider(s), Declarant, and the Association, and/or their respective agents shall have a right of access to each Lot to Maintain the Utilities and to remove any improvements interfering with or impairing such Utilities. Such right of access, except in the event of an emergency, shall only be exercised in a manner which causes the least disturbance to the improvements located upon the Lot encumbered by the Utility Easement and shall not unreasonably interfere with the Owner's use of the Home as a residence. Except in the event of an emergency (which shall not require prior notice), entry shall be made on not less than one (1) days' notice to the Owner.

15.12 Yard Easements.

15.12.1 Generally. Certain Lots may be benefitted and/or burdened by an easement for use by the adjoining Lot Owner (each a "**Yard Easement**"). Each Lot containing a Yard Easement (each a "**Burdened Lot**") will be burdened thereby as provided in this Section. A Lot that is adjacent to a Yard Easement and Burdened Lot (each such adjacent Lot hereafter referred to as a "**Benefitted Lot**"), shall be benefitted by such Yard Easement for the purpose of expanding the general area of such Benefitted Lot to include the area of such Yard Easement for the Benefitted Lot Owner's use and enjoyment, consistent with this Declaration. As a result, each Owner of a Benefitted Lot may use the respective Yard Easement area for its general use, enjoyment, and improvement, all as provided in this Section. The Yard Easement Lot List attached hereto as **Exhibit 5** and the Yard Easement Map attached hereto as **Exhibit 6** depict the Yard Easements applicable to each Lot, as described below.

15.12.2 Grant and Reservation of Yard Easements; Location of Yard Easements. Except as otherwise provided herein, each Owner of a Benefitted Lot shall have a perpetual,

exclusive easement, on, over, under and across each Yard Easement situated on a Burdened Lot for the benefit of the Benefitted Lot that is adjacent to such Yard Easement as shown by the Yard Easement Lot List attached hereto as Exhibit 5 and the Yard Easement Map attached hereto as Exhibit 6. Notwithstanding the foregoing, as to any Lots owned by Declarant, Declarant may, at its sole discretion, add, remove or otherwise change any Yard Easement. Without limiting or restricting the authority granted to Declarant in the foregoing sentence, Declarant may, at Declarant's sole discretion, (i) attach to any deed conveying a Burdened Lot to an Owner, a drawing, plot plan or survey depicting the Yard Easement located upon such Burdened Lot, if any, as well as the designation of the Burdened and Benefitted Lots, or (ii) record a separate plot plan, survey or other instrument depicting any Yard Easement. The Yard Easements shown on the attached Yard Easement Lot List and Yard Easement Map attached hereto as Exhibit 5 and Exhibit 6 are effective upon the recording of this Declaration and any election by Declarant not to record any such document, plot plan, or survey prior to conveyance to another Owner shall not terminate or negate the designation of the Yard Easements.

15.12.3 Use of Yard Easement. The Owner of the Benefitted Lot and such Owner's Immediate Family Members, guests, Lessees and invitees shall have the right to use the adjacent Yard Easement, in accordance with the terms and conditions of this Section, to the exclusion of the Owner of the Burdened Lot upon which such Yard Easement is located. Subject to the terms and conditions of this Declaration, including without limitation all prior approvals that may be required herein, a Yard Easement may be used as a general recreational, social and garden area as though such Yard Easement was owned by the Owner of the Benefitted Lot. Subject to ACC approval, compliance with the Community Standards and all other terms and conditions set forth in this Declaration, the Owner of a Benefitted Lot may place fences, decks, pavers, landscaping or other non-permanent improvements (excluding enclosed or covered improvements) upon the Yard Easement area; provided, however, no improvements which result in any change in the flow and/or drainage of surface water or which impede a minimum three feet (3') wide clear access path to and from the front and rear of the Lots between Homes shall be permitted within a Yard Easement. No open flame or heating devices (i.e. grills, outdoor heaters, fire pits) shall be placed or otherwise used within a Yard Easement by an Owner of a Benefitted Lot within three feet (3') of the Home located on a Burdened Lot. Notwithstanding anything contained in this Declaration to the contrary, no Owner may use a Yard Easement in any manner which unreasonably disturbs the Owner of the Burdened Lot on which such Yard Easement is located.

15.12.4 Right of Entry. To the extent not maintained by the Association, the Owner of each Burdened Lot shall have the right, at all reasonable times, to enter upon the Yard Easement located on such Burdened Lot for the purpose of performing work related to maintenance of the Home located on such Burdened Lot. The Owner of the Burdened Lot shall repair any damage to any improvements or landscaping arising from such Owner's entrance upon the Yard Easement.

15.12.5 Indemnity of Owner of Burdened Lot and Insurance. The Owner of a Benefitted Lot shall indemnify and hold harmless the Owner of the Burdened Lot on which such Yard Easement is located from damage to any improvements located upon such Yard Easement, and from any personal injury (including death), to the extent any such damage or injury is caused by use of the Yard Easement by the Owner of the Benefitted Lot or by such Owner's Immediate Family Members, Lessees, guests and invitees. Each Owner of a Benefitted Lot shall maintain adequate hazard and liability insurance covering such Yard Easement.

15.12.6 Maintenance of Yard Easement. To the extent not maintained by the Association, each Owner of a Benefitted Lot shall be responsible for the maintenance and repair of the respective Yard Easement and all improvements located thereon to the same extent as if such Yard Easement was located on the Benefitted Lot and owned by the Owner of such Benefitted Lot. If any Owner of a Benefitted Lot shall fail to perform his maintenance, repair or reconstruction obligations in a manner reasonably satisfactory to the Owner of the Burdened Lot on which such Yard Easement is located, the Owner of such Burdened Lot may enter upon the

Yard Easement to perform such maintenance, repair or reconstruction. The cost of such maintenance, repair or reconstruction shall be the personal obligation of the Owner of the Benefitted Lot. The rights of the Owner of the Burdened Lot set forth in the foregoing sentence shall in no way alter or impair any rights of the Association under this Declaration.

15.13 Duration. All easements created herein or pursuant to the provisions hereof shall be perpetual unless stated to the contrary.

16. Party Walls.

16.1 General Rules of Law to Apply. To the extent not inconsistent with the provisions of this Section, the general rule of law regarding party walls and liability for personal damage due to negligence of willful acts or omissions shall apply to all Party Walls within TIDAL POINTE AT SOUTHSIDE QUARTER that are built as part of the original construction of the Homes and any replacement thereof. In the event any portion of any structure or facility, as originally constructed, including, without limitation, any Party Wall, shall protrude over an adjoining Home, it shall be deemed that such Owners have granted perpetual easements to the adjoining Owner or Owners for continuing maintenance and use of the projection or Party Wall. The foregoing shall also apply to any replacements of any Party Walls. The foregoing conditions shall be perpetual in duration.

16.2 Painting. Each Owner shall be responsible for painting the portion of any Party Wall that faces his or her Home.

16.3 Sharing of Repair, Replacement and Maintenance for Party Walls.

16.3.1 Generally. The cost of reasonable repair and maintenance of Party Walls (other than painting) shall be shared equally by the Owners of the Homes sharing such improvements without prejudice, however, to the right of any Owner to call for a larger contribution from the other under any rule of law regarding liability for negligent or willful acts or omissions.

16.3.2 Failure to Contribute. In the event that an Owner shall fail or refuse to pay his pro rata share of costs of repair, maintenance, or replacement of a Party Wall (whether or not through his own fault or the failure of his insurance company to pay any claim), then and in that event, the Owner advancing monies therefor shall have a right to file a claim of lien for such monies advanced in the Public Records and shall have the right to foreclose said lien in accordance with the same procedural requirements as now provided for in Florida Statutes for foreclosure of the construction lien; provided, however, such claim of lien shall be filed within ninety (90) days from the date repairs or replacements are made to the Party Wall and suit thereon shall be commenced one (1) year from date such lien is filed.

16.3.3 Alterations. The Owner of a Home sharing a Party Wall with an adjoining Home shall not cut windows or other openings in the Party Wall, nor make any alterations, additions or structural changes in the Party Wall without the joint agreement of all of the Owners sharing the Party Wall.

16.3.4 Weatherproofing. Notwithstanding any other provisions of this Declaration, an Owner who by his negligent or willful act causes a Party Wall to be exposed to the elements shall bear the whole cost of furnishing the necessary protection against such elements.

16.3.5 Easements. Each Owner sharing a Party Wall shall have all easement rights reasonably necessary to perform the obligations contained herein over the Homes sharing the Party Wall. Without limiting the generality of the foregoing, in the event an electrical meter, electrical apparatus, CATV cable or other utilities apparatus is installed within a Lot and serves more than such Lot, the Owners of the other Lot(s) served thereby shall have an easement for

access to inspect and repair of such apparatus, provided that such easement rights shall be exercised in a reasonable manner and the Owner of the Lot encumbered by the easement shall be reimbursed for any significant physical damage to his Lot as a result of such exercise by the Owner(s) making use of such easement(s).

17. Assessments.

17.1 General. Each Owner, by acceptance of a deed or instrument of conveyance for the acquisition of title in any manner (whether or not so expressed in the deed), including any purchaser at a judicial sale, shall be deemed to have covenanted and agreed to pay to the Association at the time and in the manner required by the Board, assessments or charges as are fixed, established and collected from time to time by the Association (collectively, the "**Assessments**"). As Vacant Lots and Spec Lots (as defined herein) may not receive certain services, all Lots will not be assessed uniformly.

17.2 Purpose of Assessments. The Assessments levied by the Association shall be used for, among other things, the purpose of operating and maintaining the Association and TIDAL POINTE AT SOUTHSIDE QUARTER. Assessments shall include the following categories of charges as and when levied and deemed payable by the Board:

17.2.1 Any periodic assessment (on such frequency as determined by the Board) or charge for the purpose of operating the Association and accomplishing any and all of its purposes, as determined in accordance herewith, including, without limitation, payment of Operating Expenses and collection of amounts necessary to pay any deficits from prior years' operation ("**Installment Assessments**");

17.2.2 Any special assessments for capital improvements, major repairs, emergencies, or nonrecurring expenses ("**Special Assessments**");

17.2.3 Any specific fees, dues or charges to be paid for any special services, for any special or personal use of the Common Areas, or to reimburse the Association for the expenses incurred in connection with such service or use ("**Use Fees**");

17.2.4 Assessments of any kind for the creation of reasonable reserves for any of the aforesaid purposes. The Board may, but shall have no obligation to, include a "Reserve for Replacement" in the Installment Assessments in order to establish and maintain an adequate reserve fund for the periodic maintenance, repair, and replacement of improvements comprising a portion of the Common Areas (the "**Reserves**"), including, without limitation, Reserves for maintenance, repair and replacement of Recreational Facilities. Reserves shall be payable in such manner and at such times as determined by the Association, and may be payable in installments extending beyond the fiscal year in which the Reserves are established;

17.2.5 Any specific assessment for costs incurred by the Association, or charges, fees or fines levied against a specific Lot or Lots, or the record title owner(s) thereof, which amounts are by their nature applicable only to one or more Lots, but less than all Lots ("**Individual Assessments**"). By way of example and not limitation, in the event an Owner fails to maintain their Lot or the exterior of their Home in a manner required by the Governing Documents, the Association shall have the right, through its agents and employees, to enter upon the Lot and to repair, restore, and maintain the Lot and/or Home as required by the Governing Documents. The costs of any such repair, restoration and/or maintenance, plus the reasonable administrative expenses of the Association and any costs incurred in bringing a Lot and/or Home into compliance with the Governing Documents shall be an Individual Assessment. The lien for an Individual Assessment may be foreclosed in the same manner as any other Assessment; and

17.2.6 Assessments for which Owners in a particular Neighborhood or Neighborhoods

are subject in order to fund Neighborhood Expenses ("**Neighborhood Assessments**"). The Association is hereby authorized to levy Neighborhood Assessments against all Lots subject to Assessment in the Neighborhood to fund Neighborhood Expenses. The lien for Neighborhood Assessments may be foreclosed in the same manner as any other Assessment.

17.3 Designation. The designation of Assessment type and amount shall be made by the Association. Prior to the Community Completion Date, any such designation must be approved by the Declarant. Such designation may be made on the budget prepared by the Association. The designation shall be binding upon all Owners.

17.4 Allocation of Operating Expenses.

17.4.1 Commencing on the first day of the period covered by the annual budget, and until the adoption of the next annual budget, the Assessments for Operating Expenses and Reserves (if any) shall be allocated so that each Owner shall pay Operating Expenses, Special Assessments and Reserves based upon a fraction, the numerator of which is one (1) and the denominator of which is the total number of all Lots in TIDAL POINTE AT SOUTHSIDE QUARTER conveyed to Owners or any greater number determined by the Declarant from time to time. The Declarant, in its sole and absolute discretion may change such denominator from time to time; provided, however, under no circumstances will the denominator be less than the number of Lots owned by Owners. In addition, any Lot that does not have a Home constructed thereon as evidenced by a Certificate of Occupancy (a "**Vacant Lot**") and any Lot that has a Home constructed thereon but is owned by the Declarant (a "**Spec Lot**") shall be assessed at ten percent (10%) of the Installment Assessment assessed to Lots with Homes constructed thereon and owned by Owners. The Vacant Lot Assessment and the Spec Lot Assessment shall be additional income to the Association and shall be used at the discretion of the Board for any purpose, including, without limitation, future and existing capital improvements, Operating Expenses, support costs and start-up costs. Vacant Lots and Spec Lots shall not be included in the denominator used to determine each Owner's pro rata share of the Operating Expenses and Reserves (if any), unless otherwise determined by the Declarant in its sole and absolute discretion. In no event, however, shall the Declarant pay Special Assessments.

17.4.2 In the event the Operating Expenses as estimated in the budget for a particular fiscal year are, after the actual Operating Expenses for that period is known, less than the actual costs, then the difference shall, at the election of the Association: (i) be added to the calculation of Installment Assessments, as applicable, for the next ensuing fiscal year; or (ii) be immediately collected from the Owners as a Special Assessment. The Association shall have the unequivocal right to specially assess Owners retroactively on January 1st of any year for any shortfall in Installment Assessments, which Special Assessment shall relate back to the date that the Installment Assessments could have been made. After the Turnover Date, no vote of the Owners shall be required for such Special Assessment (or for any other Assessment) except to the extent specifically provided herein. Prior to the Turnover, a Special Assessment may be levied by the Association with the approval of (i) a majority of the Board; and (ii) fifty-one percent (51%) of the Owners' Voting Interests present (in person or by proxy) at a duly noticed meeting of the members.

17.4.3 Each Owner agrees that so long as it does not pay more than the required amount it shall have no grounds upon which to object to either the method of payment or non-payment by other Owners or the Declarant of any sums due.

17.5 General Assessments Allocation. Installment Assessments and Reserves (if any) shall be uniform for all Lots improved with a Home, except as provided herein. Special Assessments and Reserves shall be allocated equally to each Owner. Notwithstanding anything to the contrary contained in the Governing Documents, but subject to the rights of the Declarant pursuant to Section 17.8 of this Declaration, Vacant Lots and Spec Lots shall be assessed at ten percent (10%) of the Installment

Assessments assessed to Lots with Homes constructed thereon and owned by Owners. This lesser Assessment amount reflects that Vacant Lots and Spec Lots will not benefit from maintenance and other services provided by the Association. At such time as a Home is conveyed by the Declarant to an Owner, then the Spec Lot shall be deemed a fully assessed Lot and shall be responsible for one-hundred percent (100%) of Installment Assessments and Special Assessments, except as otherwise provided herein. Notwithstanding any other provision to the contrary, Vacant Lots and Spec Lots shall not be responsible for Reserves.

17.6 Use Fees and Individual Assessment. Except as hereinafter specified to the contrary, Use Fees and Individual Assessments shall be made against the Owners benefiting from, or subject to, the special service or cost as specified by the Association.

17.7 Commencement of First Assessment. Assessments shall commence as to each Owner on the day of the conveyance of title of a Home to such Owner. The record title owner of a Lot is jointly and severally liable with the previous record title owner of the Lot for all unpaid Assessments that came due up to the time of transfer of title. A record title owner of a Lot, regardless of how title to the Lot has been acquired, including by purchase at a foreclosure sale or by deed in lieu of foreclosure, is liable for all Assessments that come due while such person or entity was the record title owner of the Lot. An Owner's liability for Assessments may not be avoided by waiver or suspension of the use or enjoyment of any Common Areas or by abandonment of the Lot upon which the Assessments are made.

17.8 Shortfalls and Surpluses. Each Owner acknowledges that because Installment Assessments, Special Assessments, and Reserves are allocated based on the formula provided herein, or upon the number of Lots conveyed to Owners in the prior fiscal year, it is possible the Association may collect more or less than the amount budgeted for Operating Expenses. Prior to the Turnover, The Declarant shall have the option to (i) pay any Operating Expenses incurred by the Association that exceed the Assessments receivable from Owners and other income of the Association, including, without limitation, the Initial Contributions, late fees and interest (the "**Deficit**"), or (ii) pay Installment Assessments on Homes or Lots owned by the Declarant at the applicable rate of Installment Assessments established for Lots and Homes, including Vacant Lots and Spec Lots, owned by Class A Members. Notwithstanding any other provision of this Declaration to the contrary, the Declarant shall never be required to (i) pay Assessments if the Declarant has elected to fund the Deficit instead of paying Assessments on Homes or Lots owned by the Declarant, (ii) pay Special Assessments, Individual Assessments or Reserves, or (iii) fund deficits due to delinquent Owners. Any surplus Assessments collected by the Association may be allocated towards the next year's Operating Expenses or, in the Association's sole and absolute discretion, to the creation of Reserves, whether or not budgeted. Under no circumstances shall the Association be required to pay surplus Assessments to Owners. The Declarant may at any time give thirty (30) days prior written notice to the Association terminating its responsibility for funding the Deficit, and waiving its right to exclusion from Assessments. Upon giving such notice, or upon Turnover, whichever is sooner, each Lot owned by the Declarant shall thereafter be assessed at the applicable rate of Installment Assessments established for Lots and Homes, including Vacant Lots and Spec Lots, owned by Class A Members. The Declarant shall not be responsible for any Reserves, Individual Assessments or Special Assessments, even after the Turnover. The Declarant shall be assessed only for Lots which are subject to the operation of this Declaration. Upon transfer of title of a Lot owned by the Declarant, the Lot shall be assessed in the amount established for Lots owned by Owners other than the Declarant, prorated as of and commencing with, the month following the date of transfer of title.

THE DECLARANT DOES NOT PROVIDE A GUARANTEE OF THE LEVEL OF ASSESSMENTS. AS SUCH, THERE IS NO MAXIMUM GUARANTEED LEVEL OF ASSESSMENTS DUE FROM OWNERS. IN THE EVENT THE DECLARANT ELECTS TO DEFICIT FUND IN LIEU OF PAYING ASSESSMENTS ON THE SAME BASIS AS OTHER OWNERS, THE DECLARANT SHALL SPECIFICALLY ELECT TO FUND THE DEFICIT AS PROVIDED IN SECTION 720.308(1)(B), FLORIDA STATUTES (2018). AS SUCH, THE PROVISIONS OF SECTIONS 720.308(2) THROUGH 720.308(6), FLORIDA STATUTES (2018), ARE NOT APPLICABLE TO THE DECLARANT OR THE CALCULATION

OF THE DEFICIT OR OTHER AMOUNTS DUE FROM THE DECLARANT.

17.9 Budgets. The initial budget prepared by the Declarant is adopted as the budget for the period of operation until adoption of the first annual Association budget. Thereafter, annual budgets shall be prepared and adopted by the Board. Assessments shall be payable by each Owner as provided in this Declaration. THE INITIAL BUDGET OF THE ASSOCIATION IS PROJECTED (NOT BASED ON HISTORICAL OPERATING FIGURES). THEREFORE, IT IS POSSIBLE THAT ACTUAL ASSESSMENTS MAY BE LESS OR GREATER THAN PROJECTED.

17.10 Establishment of Assessments. Assessments shall be established in accordance with the following procedures:

17.10.1 Installment Assessments and Neighborhood Assessments shall be established by the adoption of a twelve (12) month operating budget by the Board. The budget shall be in the form required by Section 720.303(6), Florida Statutes (2018). The Board may from time to time determine when the Installment Assessments and Neighborhood Assessments will be collected by the Association (i.e. monthly, quarterly, or annually). Unless otherwise established by the Board, Installment Assessments and Neighborhood Assessments for Operating Expenses shall be collected in advance on a quarterly basis.

17.10.2 Special Assessments and Individual Assessments may be established by the Association, from time to time, and shall be payable at such time or time(s) as determined by the Board. Until the Community Completion Date, no Special Assessment shall be imposed without the consent of the Declarant.

17.10.3 The Association may establish, from time to time, by resolution, rule or regulation, or by delegation to an officer or agent, including, a professional management company, Use Fees. The sums established shall be payable by the Owner utilizing the service or facility as determined by the Association.

17.11 Initial Contribution. The first purchaser of each Home from the Declarant, at the time of closing of the conveyance from the Declarant to the purchaser, shall pay to the Association an initial contribution in the amount of One Thousand and No/100 Dollars (\$1,000.00) (the "Initial Contribution"). The funds derived from the Initial Contributions are income to the Association and shall be used by the Board exclusively for purposes which provide a direct benefit (as defined in 77 Fed. Reg. 15574 (Mar. 16, 2012)) to TIDAL POINTE AT SOUTHSIDE QUARTER, including, without limitation, future and existing capital improvements, Operating Expenses, support costs and start-up costs.

17.12 After the Home has been conveyed by the Declarant to the first purchaser, there shall be collected from the purchaser upon every subsequent conveyance of an ownership interest in a Home by an Owner a resale contribution in the amount of One Thousand and No/100 Dollars (\$1,000.00) (the "Resale Contribution") payable to the Association. The Resale Contribution shall not be applicable to conveyances from the Declarant. The funds derived from the Resale Contributions are income to the Association and shall be used by the Board exclusively for purposes which provide a direct benefit (as defined in 77 Fed. Reg. 15574 (Mar. 16, 2012)) to TIDAL POINTE AT SOUTHSIDE QUARTER, including, without limitation, future and existing capital improvements, Operating Expenses, support costs and start-up costs.

17.13 Assessment Estoppel Certificates. No Owner shall sell or convey its interest in a Lot or Home unless all sums due to the Association have been paid in full and an estoppel certificate shall have been received from the Association by such Owner. The Association shall prepare and maintain a ledger noting Assessments due from each Owner. The ledger shall be kept in the office of the Association, or its designees, and shall be open to inspection by any Owner. Within fourteen (14) days of receipt of a written request therefor from an Owner, there shall be furnished to an Owner an estoppel certificate in writing setting forth whether the Assessments have been paid and/or the amount that is due as of any date. As to

parties other than Owners who, without knowledge of error, rely on the certificate, the certificate shall be conclusive evidence of the amount of any Assessment therein stated. The Owner requesting the estoppel certificate shall be required to pay the Association, or its Manager (as defined below), as applicable, a reasonable sum to cover the costs of examining records and preparing such estoppel certificate.

17.14 Payment of Home Real Estate Taxes. Each Owner shall pay all taxes and obligations relating to its Lot which, if not paid, could become a lien against the Lot that is superior to the lien for Assessments created by this Declaration.

17.15 Creation of the Lien and Personal Obligation. Each Owner, by acceptance of a deed or instrument of conveyance for the acquisition of title to a Lot, shall be deemed to have covenanted and agreed that the Assessments, and/or other charges and fees set forth herein, together with interest, late fees, costs and reasonable attorneys' fees and paraprofessional fees at all levels of proceedings including appeals, collections and bankruptcy, shall be a charge and continuing lien in favor of the Association encumbering the Lot and all personal property located thereon owned by the Owner against whom each such Assessment is made. The lien is effective from and after recording a Claim of Lien in the Public Records stating the legal description of the Lot, name of the Owner, and the amounts due as of that date, but shall relate back to the date that this Declaration is recorded. The Claim of Lien shall also cover any additional amounts which accrue thereafter until satisfied. Each Assessment, together with interest, late fees, costs and reasonable attorneys' fees and paraprofessional fees at all levels including appeals, collections and bankruptcy, and other costs and expenses provided for herein, shall be the personal obligation of the person or entity that was the record title owner of the Lot at the time when the Assessment became due, as well as the such record title owner's heirs, devisees, personal representatives, successors or assigns.

17.16 Subordination of the Lien to Mortgages. The lien for Assessments shall be subordinate to (i) the liens of all taxes, bonds, assessments, and other governmental levies which by law would be superior, and (ii) the lien or charge of a bona fide first mortgage held by a Lender on any Lot, if the mortgage is recorded in the Public Records prior to the Claim of Lien. The lien for Assessments shall not be affected by any sale or transfer of a Lot, except in the event of a sale or transfer of a Lot pursuant to a foreclosure (or by deed in lieu of foreclosure or otherwise) of a bona fide first mortgage held by a Lender, in which event, the acquirer of title, its successors and assigns, shall be liable for Assessments which became due prior to such sale or transfer to the extent provided in Section 720.3085, Florida Statutes (2018). Any such unpaid Assessments for which such acquirer of title is not liable may be reallocated and assessed to all Owners (including such acquirer of title) as a part of the Operating Expenses. Any sale or transfer pursuant to a foreclosure (or by deed in lieu of foreclosure or otherwise pursuant to a foreclosure) shall not relieve the record title owner from liability for, nor the Lot from, the lien of any Assessments made thereafter. Nothing herein contained shall be construed as releasing the party liable for any delinquent Assessments from the payment thereof, or the enforcement of collection by means other than foreclosure. A Lender shall give written notice to the Association if the mortgage held by such Lender is in default. The Association shall have the right, but not the obligation, to cure such default within the time periods provided in the mortgage held by such Lender. In the event the Association makes such payment on behalf of a record title owner, the Association shall, in addition to all other rights reserved herein, be subrogated to all of the rights of the Lender. All amounts advanced on behalf of a record title owner pursuant to this Section shall be added to Assessments payable by such record title owner with appropriate interest.

17.17 Acceleration. In the event of a default in the payment of any Assessment, the Association may accelerate the Assessments then due for up to the next ensuing twelve (12) month period.

17.18 Non-Payment of Assessments. If any Assessment is not paid within ten (10) days (or such other period of time established by the Board) after the due date, a late fee of Twenty-Five and no/100 Dollars (\$25.00) per month (or such greater amount established by the Board), together with interest in an amount equal to the maximum rate allowable by law (or such lesser rate established by the Board), per annum, beginning from the due date until paid in full, may be levied. The late fee shall

compensate the Association for administrative costs, loss of use of money, and accounting expenses. The Association may, at any time thereafter, bring an action at law against the record title owner personally obligated to pay the same, and/or foreclose the lien against the Lot, or both. The Association shall not be required to bring such an action if it believes that the best interests of the Association would not be served by doing so. There shall be added to the Assessment all costs expended in preserving the priority of the lien and all costs and expenses of collection, including attorneys' fees and paraprofessional fees, at all levels of proceedings, including appeals, collection and bankruptcy. No Owner may waive or otherwise escape liability for Assessments provided for herein by non-use of, or the waiver of the right to use the Common Areas or by abandonment of a Lot or Home. All payments on accounts shall be first applied to fines levied in accordance with the terms of this Declaration, interest accrued by the Association, then to any administrative late fee, then to costs and attorneys' fees, and then to the delinquent Assessment payment first due. The allocation of payment described in the previous sentence shall apply notwithstanding any restrictive endorsement, designation, or instruction placed on or accompanying a payment.

17.19 Exemption. Notwithstanding anything to the contrary herein, the Declarant shall not be responsible for Special Assessments or Reserves. The Declarant, at the Declarant's sole option, may pay Assessments on Lots owned by it, or fund the Deficit, if any, as set forth in Section 17.8 herein. In addition, the Board shall have the right to exempt any portion of TIDAL POINTE AT SOUTHSIDE QUARTER subject to this Declaration from the Assessments, provided that such part of TIDAL POINTE AT SOUTHSIDE QUARTER exempted is used (and as long as it is used) for any of the following purposes:

17.19.1 Any easement or other interest therein dedicated and accepted by the local public authority and devoted to public use; and

17.19.2 Any of TIDAL POINTE AT SOUTHSIDE QUARTER exempted from ad valorem taxation by the laws of the State of Florida or exempted from Assessments by other provisions of this Declaration.

17.20 Collection by Declarant. If for any reason the Association shall fail or be unable to levy or collect Assessments, then in that event, the Declarant shall at all times have the right, but not the obligation: (i) to advance such sums as a loan to the Association to bear interest and to be repaid as hereinafter set forth; and/or (ii) to levy and collect such Assessments by using the remedies available as set forth above, including, but not limited to, recovery of attorneys' fees and paraprofessional fees at all levels including appeals, collections and bankruptcy. Such remedies shall be deemed assigned to the Declarant for such purposes. If the Declarant advances sums, it shall be entitled to immediate reimbursement, on demand, from the Association for such amounts so paid, plus interest thereon at the Wall Street Journal Prime Rate plus two percent (2%), plus any costs of collection including, but not limited to, reasonable attorneys' fees and paraprofessional fees at all levels including appeals, collections and bankruptcy.

17.21 Rights to Pay Assessments and Receive Reimbursement. The Association, the Declarant and any Lender shall have the right, but not the obligation, jointly and severally, and at their sole option, to pay any Assessments or other charges which are in default and which may or have become a lien or charge against any Lot or Home. If so paid, the party paying the same shall be subrogated to the enforcement rights of the Association with regard to the amounts due.

17.22 Mortgagee Right. Each Lender may request in writing the Association notify such Lender of any default of the Owner of the Home subject to the Lender's mortgage which default is not cured within thirty (30) days after Association learns of such default. A failure by the Association to furnish notice to any Lender shall not result in liability of the Association because such notice is given as a courtesy to a Lender and the furnishing of such notice is not an obligation of the Association to Lender.

17.23 Collection from Lessees. If a Home is occupied by a Lessee and the Owner is delinquent in the payment of Assessments, the Association may demand from the Lessee payment to the Association of all monetary obligations, including, without limitation, Assessments due from the Owner to the Association. So long as the Owner remains delinquent, future rent payments due to the Owner must be paid to the Association and shall be credited to the monetary obligations of the Owner to the Association; provided, however, if within fourteen (14) days from the receipt of written demand of the Association, the Lessee provides the Association with written evidence of making prepaid rent payments, the Lessee shall receive a credit for the prepaid rent for the applicable period of such prepaid rent.

17.24 Master Association Assessments. Pursuant to the Master Governing Documents, each Owner is obligated to pay assessments to the Master Association. The Association shall collect such assessments and remit same to the Master Association. The Association is responsible for collecting the Master Association's assessments from the Owners, and remitting the same to the Master Association, but is not liable for the payment of such assessments and acts solely as a collection agent for the Master Association. NOTWITHSTANDING ANY PROVISION IN THIS DECLARATION OR THE MASTER DECLARATION TO THE CONTRARY, THE ASSOCIATION SHALL NOT IN ANY WAY WHATSOEVER BE LIABLE FOR THE PAYMENT OF THE MASTER ASSOCIATION'S ASSESSMENTS AND ACTS SOLELY AS COLLECTION AGENT FOR THE MASTER ASSOCIATION. THE FOREGOING IS NOT INTENDED TO LIMIT ANY REMEDIES OF THE ASSOCIATION OR THE MASTER ASSOCIATION CONCERNING AN OWNER'S FAILURE TO PAY ANY SUCH ASSESSMENT. NOTWITHSTANDING ANY PROVISION OF THE MASTER DECLARATION TO THE CONTRARY, THE MASTER ASSOCIATION'S ASSESSMENTS ARE NOT OPERATING EXPENSES OF THE ASSOCIATION AND NEITHER DECLARANT NOR THE ASSOCIATION SHALL HAVE ANY OBLIGATION TO DEFICIT FUND NON-PAYMENT OF THE MASTER ASSOCIATION'S ASSESSMENTS BY THE ASSOCIATION'S MEMBERS.

18. Information to Lenders and Owners.

18.1 Availability. There shall be available for inspections upon request, during normal business hours or under other reasonable circumstances, to Owners and Lenders current copies of the Governing Documents.

18.2 Copying. Any Owner and/or Lender shall be entitled, upon written request, and at its cost, to a copy of the documents referred to above.

18.3 Notice. Upon written request by a Lender (identifying the name and address of the Lender and the name and address of the applicable Owner), the Lender will be entitled to timely written notice of:

18.3.1 Any condemnation loss or casualty loss which affects a material portion of a Home to the extent the Association is notified of the same;

18.3.2 Any delinquency in the payment of Assessments owed by an Owner of a Home subject to a first mortgage held by the Lender, which remains uncured for a period of sixty (60) days;

18.3.3 Any lapse, cancellation, or material modification of any insurance policy or fidelity bond maintained hereunder; and

18.3.4 Any proposed action that specifically requires the consent of a Lender.

18.4 Failure of Lender to Respond. Any Lender who receives a written request to respond to proposed amendment(s) to the Governing Documents shall be deemed to have approved such amendment(s) if the Lender does not submit a response to any such request within sixty (60) days after it receives proper notice of the proposed amendment(s); provided such request is delivered to the Lender

by certified or registered mail, return receipt requested.

19. Architectural Control.

19.1 Architectural Control Committee. The ACC shall be a permanent committee of the Association and shall administer and perform the architectural and landscape review and control functions relating to TIDAL POINTE AT SOUTHSIDE QUARTER. The ACC shall consist of a minimum of three (3) members who shall initially be named by the Declarant and who shall hold office at the pleasure of the Declarant. Until the Community Completion Date, the Declarant shall have the right to change the number of members on the ACC, and to appoint, remove, and replace all members of the ACC. The Declarant shall determine which members of the ACC shall serve as its chairman and co-chairman. In the event of the failure, refusal, or inability to act of any of the members appointed by the Declarant, the Declarant shall have the right to replace any member within thirty (30) days of such occurrence. If the Declarant fails to replace that member, the remaining members of the ACC shall fill the vacancy by appointment. From and after the Community Completion Date, the Board shall have the same rights as the Declarant with respect to the ACC.

19.2 Membership. There is no requirement that any member of the ACC be a member of the Association.

19.3 General Plan. It is the intent of this Declaration to create a general plan and scheme of development of TIDAL POINTE AT SOUTHSIDE QUARTER. Accordingly, the ACC shall have the right to approve or disapprove all architectural, landscaping, and improvements within TIDAL POINTE AT SOUTHSIDE QUARTER by Owners. The ACC shall have the right to evaluate all plans and specifications as to harmony of exterior design, landscaping, location of any proposed improvements, relationship to surrounding structures, topography and conformity with such other reasonable requirements as shall be adopted by ACC. The ACC may impose standards for construction and development which may be greater or more stringent than standards prescribed in applicable building, zoning, or other local governmental codes. Prior to the Community Completion Date, any additional standards or modification of existing standards shall require the consent of the Declarant, which may be granted or denied in its sole discretion.

19.4 Master Plan. The Declarant has established an overall Master Plan. However, notwithstanding the above, or any other document, brochures or plans, the Declarant reserves the right to modify the Master Plan or any site plan at any time as it deems desirable in its sole discretion and in accordance with applicable laws and ordinances. WITHOUT LIMITING THE FOREGOING, THE DECLARANT MAY PRESENT TO THE PUBLIC OR TO OWNERS RENDERINGS, PLANS, MODELS, GRAPHICS, TOPOGRAPHICAL TABLES, SALES BROCHURES, OR OTHER PAPERS RESPECTING TIDAL POINTE AT SOUTHSIDE QUARTER. SUCH RENDERINGS, PLANS, MODELS, GRAPHICS, TOPOGRAPHICAL TABLES, SALES BROCHURES, OR OTHER PAPERS ARE NOT A GUARANTEE OF HOW TIDAL POINTE AT SOUTHSIDE QUARTER WILL APPEAR UPON COMPLETION AND THE DECLARANT RESERVES THE RIGHT TO CHANGE ANY AND ALL OF THE FOREGOING AT ANY TIME AS THE DECLARANT DEEMS NECESSARY IN ITS SOLE AND ABSOLUTE DISCRETION.

19.5 Community Standards. Each Owner and its contractors and employees shall observe, and comply with, the Community Standards that now or may hereafter be promulgated by the Declarant or the ACC. The Community Standards shall be effective from the date of adoption; shall be specifically enforceable by injunction or otherwise; and shall have the effect of covenants as if set forth herein verbatim. The Community Standards shall not require any Owner to alter the improvements approved by the ACC and previously constructed. Until the Community Completion Date, the Declarant shall have the right to approve the Community Standards, which approval, may be granted in its sole discretion.

19.6 Quorum. A majority of the ACC shall constitute a quorum to transact business at any meeting. The action of a majority present at a meeting at which a quorum is present shall constitute the action of the ACC. In lieu of a meeting, the ACC may act in writing.

19.7 Power and Duties of the ACC. No improvements shall be constructed on a Lot, no exterior of a Home shall be repainted, no landscaping, sign, or improvements erected, removed, planted, or installed upon a Lot, nor shall any material addition to or any change, replacement, or alteration of the improvements as originally constructed by the Declarant (visible from the exterior of the Home) be made until the plans and specifications showing the nature, kind, shape, height, materials, floor plans, color scheme, and the location of same shall have been submitted to and approved in writing by the ACC.

19.8 Procedure. In order to obtain the approval of the ACC, each Owner shall observe the following:

19.8.1 Each applicant shall submit an application to the ACC with respect to any proposed improvement or material change in an improvement, together with the required application(s) and other fee(s) as established by the ACC. The applications shall include such information as may be required by the application form adopted by the ACC. The ACC may also require submission of samples of building materials and colors proposed to be used. At the time of such submissions, the applicant shall, if requested, submit to the ACC, such site plans, plans and specifications for the proposed improvement, prepared and stamped by a registered Florida architect or residential designer, and landscaping and irrigation plans, prepared by a registered landscape architect or designer showing all existing trees and major vegetation stands and surface water drainage plan showing existing and proposed design grades, contours relating to the predetermined ground floor finish elevation, pool plans and specifications and the times scheduled for completion, all as reasonably specified by the ACC.

19.8.2 In the event the information submitted to the ACC is, in the ACC's opinion, incomplete or insufficient in any manner, the ACC may request and require the submission of additional or supplemental information. The applicant shall, within fifteen (15) days thereafter, comply with the request.

19.8.3 No later than thirty (30) days after receipt of all information required by the ACC for final review, the ACC shall approve or deny the application in writing. The ACC shall have the right to refuse to approve any plans and specifications which are not suitable or desirable, in the ACC's sole discretion, for aesthetic or any other reasons or to impose qualifications and conditions thereon. In approving or disapproving such plans and specifications, the ACC shall consider the suitability of the proposed improvements, the materials of which the improvements are to be built, the site upon which the improvements are proposed to be erected, the harmony thereof with the surrounding area and the effect thereof on adjacent or neighboring property. In the event the ACC fails to respond within said thirty (30) day period, the plans and specifications shall be deemed disapproved by the ACC.

19.8.4 Construction of all improvements shall be completed within the time period set forth in the application and approved by the ACC.

19.8.5 In the event that the ACC disapproves any plans and specifications, the applicant may request a rehearing by the ACC for additional review of the disapproved plans and specifications. The meeting shall take place no later than thirty (30) days after written request for such meeting is received by the ACC, unless applicant waives this time requirement in writing. The ACC shall make a final written decision no later than thirty (30) days after such meeting. In the event the ACC fails to provide the applicant such written decision within said thirty (30) days, the plans and specifications shall be deemed disapproved.

19.8.6 Upon final disapproval (even if the members of the Board and the ACC are the same), the applicant may appeal the decision of the ACC to the Board within thirty (30) days of the ACC's written review and disapproval. Review by the Board shall take place no later than thirty (30) days subsequent to the receipt by the Board of the applicant's request therefor. If the

Board fails to hold such a meeting within thirty (30) days after receipt of request for such meeting, then the plans and specifications shall be deemed disapproved. The Board shall make a final decision no later than sixty (60) days after such meeting. In the event the Board fails to provide such written decision within said sixty (60) days after such meeting, such plans and specifications shall be deemed disapproved. The decision of the ACC, or, if appealed, the Board, shall be final and binding upon the applicant, its heirs, legal representatives, successors and assigns.

19.9 Alterations. Any and all alterations, deletions, additions and changes of any type or nature whatsoever to then existing improvements or the plans or specifications previously approved by the ACC shall be subject to the approval of the ACC in the same manner as required for approval of original plans and specifications.

19.10 Variances. Association or ACC shall have the power to grant variances from any requirements set forth in this Declaration or from the Community Standards, on a case by case basis, provided that the variance sought is reasonable and results from a hardship upon the applicant. The granting of a variance shall not nullify or otherwise affect the right to require strict compliance with the requirements set forth herein or in the Community Standards on any other occasion.

19.11 Permits. Each Owner is solely responsible to obtain all required building and other permits from all governmental authorities having jurisdiction.

19.12 Construction Activities. The following provisions govern construction activities by Owners after consent of the ACC has been obtained:

19.12.1 Each Owner shall deliver to the ACC, if requested, copies of all construction and building permits as and when received by the Owner. Each construction site in TIDAL POINTE AT SOUTHSIDE QUARTER shall be maintained in a neat and orderly condition throughout construction. Construction activities shall be performed on a diligent, workmanlike and continuous basis. Roadways, easements, swales, Common Areas and other such areas in TIDAL POINTE AT SOUTHSIDE QUARTER shall be kept clear of construction vehicles, construction materials and debris at all times. All refuse and debris shall be removed or deposited in a dumpster on a daily basis. No materials shall be deposited or permitted to be deposited in any Common Areas or other Lots or be placed anywhere outside of the Lot upon which the construction is taking place. No hazardous waste or toxic materials shall be stored, handled and used, including, without limitation, gasoline and petroleum products, except in compliance with all applicable federal, state and local statutes, regulations and ordinances, and shall not be deposited in any manner on, in or within the construction or adjacent property. All construction activities shall comply with the Community Standards. If an Owner (or any of its respective contractors and employees) shall fail to comply in any regard with the requirements of this Section, the ACC may require that such Owner post security with the Association in such form and such amount deemed appropriate by the ACC in its sole discretion.

19.12.2 There shall be provided to the ACC, if requested, a list (name, address, telephone number and identity of contact person), of all contractors, subcontractors, materialmen and suppliers (collectively, "**Contractors**") and changes to the list as they occur relating to construction. Contractors and their employees shall utilize those roadways and entrances into TIDAL POINTE AT SOUTHSIDE QUARTER as are designated by the ACC for construction activities. The ACC shall have the right to require that Contractors' employees check in at the designated construction entrances and to refuse entrance to persons and parties whose names are not registered with the ACC.

19.12.3 Each Owner is responsible for ensuring compliance with all terms and conditions of these provisions and of the Community Standards by all of its employees and Contractors. In the event of any violation of any such terms or conditions by any employee or Contractor, or, in the opinion of the ACC, the continued refusal of any employee or Contractor to

comply with such terms and conditions, after five (5) days' notice and right to cure, the ACC shall have, in addition to the other rights hereunder, the right to prohibit the violating employee or Contractor from performing any further services in TIDAL POINTE AT SOUTHSIDE QUARTER.

19.12.4 The ACC may, from time to time, adopt standards governing the performance or conduct of Owners, Contractors and their respective employees within TIDAL POINTE AT SOUTHSIDE QUARTER. Each Owner shall comply with such standards and cause its respective employees to also comply with same. The ACC may also promulgate requirements to be inserted in all contracts relating to construction within TIDAL POINTE AT SOUTHSIDE QUARTER and each Owner shall include the same therein.

19.13 Inspection. There is specifically reserved to the Association and ACC and to any agent or member of either of them, the right of entry and inspection upon any portion of TIDAL POINTE AT SOUTHSIDE QUARTER at any time within reasonable daytime hours, for the purpose of determining whether there exists any violation of the terms of any approval or the terms of this Declaration or the Community Standards.

19.14 Violation. Without limiting any other provision herein, if any improvement shall be constructed or altered without prior written approval, or in a manner which fails to conform with the approval granted, the Owner, shall, upon demand of the Association or the ACC, cause such improvement to be removed, or restored until approval is obtained or in order to comply with the plans and specifications originally approved. The applicable Owner shall be liable for the payment of all costs of removal or restoration, including all costs and attorneys' fees and paraprofessional fees at all levels including appeals, collections and bankruptcy, incurred by the Association or ACC. The costs shall be deemed an Individual Assessment and enforceable pursuant to the provisions of this Declaration. The ACC and/or Association are specifically empowered to enforce the architectural and landscaping provisions of this Declaration and the Community Standards, by any legal or equitable remedy.

19.15 Court Costs. In the event that it becomes necessary to resort to litigation to determine the propriety of any constructed improvement or to cause the removal of any unapproved improvement, the prevailing party shall be entitled to recover court costs, expenses and attorneys' fees and paraprofessional fees at all levels, including appeals, collections and bankruptcy, in connection therewith.

19.16 Certificate. In the event that any Owner fails to comply with the provisions contained herein, the Community Standards, or other rules and regulations promulgated by the ACC, the Association and/or ACC may, in addition to all other remedies contained herein, record a Certificate of Non-Compliance against the Lot stating that the improvements on the Lot fail to meet the requirements of this Declaration and that the Lot is subject to further enforcement remedies.

19.17 Certificate of Compliance. If requested by an Owner, prior to the occupancy of any improvement constructed or erected on any Lot by other than the Declarant, or its designees, the Owner shall obtain a Certificate of Compliance from the ACC, certifying that the Owner has complied with the requirements set forth herein. The ACC may, from time to time, delegate to a member or members of the ACC the responsibility for issuing the Certificate of Compliance. The issuance of a Certificate of Compliance does not abrogate the ACC's rights set forth in this Section 19.

19.18 Exemption. Notwithstanding anything to the contrary contained in the Governing Documents, including, without limitation, the Community Standards, any improvements of any nature made or to be made by the Declarant, its Contractors, agents, and assigns, including, without limitation, improvements made or to be made to the Common Areas, or any Lot or Home, shall not be subject to the Community Standards and/or review and approval by the ACC or the Association.

19.19 Exculpation. The Declarant, the Association, the directors or officers of the Association, the ACC, the members of the ACC, or any person acting on behalf of any of them, shall not be liable for any cost or damages incurred by any Owner or any other party whatsoever, due to any mistakes in

judgment, negligence, or any action of the Declarant, the Association, ACC or their members, officers, or directors, in connection with the approval or disapproval of plans and specifications. Each Owner agrees, individually and on behalf of its heirs, successors and assigns by acquiring title to a Lot, that it shall not bring any action or suit against the Declarant, the Association or their respective directors or officers, the ACC or the members of the ACC, or their respective agents, in order to recover any damages caused by the actions of the Declarant, the Association, or ACC or their respective members, officers, or directors in connection with the provisions of this Section 19. The Association does hereby indemnify, defend and hold the Declarant and the ACC, and each of their members, officers, directors, shareholders and any related persons or corporations and their employees, harmless from all costs, expenses, and liabilities, including attorneys' fees and paraprofessional fees at all levels, including appeals, of all nature resulting by virtue of the acts of the Owners, the Association, ACC or their members, officers and directors. The Declarant, the Association, its directors or officers, the ACC or its members, or any person acting on behalf of any of them, shall not be responsible for any defects in any plans or specifications or the failure of same to comply with applicable laws or code nor for any defects in any improvements constructed pursuant thereto. Each party submitting plans and specifications for approval shall be solely responsible for the sufficiency thereof and for the quality of construction performed pursuant thereto.

20. Enforcement.

20.1 Right to Cure. Should any Owner do any of the following:

20.1.1 Fail to perform its responsibilities as set forth herein or otherwise breach the provisions of the Declaration including, without limitation, any provision herein benefiting SJRWMD;

20.1.2 Cause any damage to any improvement or Common Areas;

20.1.3 Impede the Declarant or the Association from exercising its rights or performing its responsibilities hereunder;

20.1.4 Undertake unauthorized improvements or modifications to any Lot or the Common Areas; or

20.1.5 Impede the Declarant from proceeding with or completing the development of TIDAL POINTE AT SOUTHSIDE QUARTER; then the Declarant and/or the Association, where applicable, after reasonable prior written notice, shall have the right, through its agents and employees, to cure the breach, including, but not limited to, entering upon the Lot and causing the default to be remedied and/or the required repairs or maintenance to be performed, or as the case may be, remove unauthorized improvements or modifications. The cost thereof, plus reasonable overhead costs and attorneys' fees and paraprofessional fees at all levels including appeals, collections and bankruptcy, incurred shall be assessed against the Owner as an Individual Assessment.

20.2 Non-Monetary Defaults. In the event of a violation by any Owner, other than the nonpayment of any Assessment or other monies, of any of the provisions of this Declaration, the Declarant or the Association shall notify the Owner of the violation, by delivering written notice. If such violation is not cured as soon as practicable and in any event within seven (7) days after receipt of such written notice, the party entitled to enforce same may, at its option:

20.2.1 Commence an action to enforce the performance on the part of the Owner, or to enjoin the violation or breach or for equitable relief as may be necessary under the circumstances, including injunctive relief; and/or

20.2.2 Commence an action to recover damages; and/or

20.2.3 Take any and all action reasonably necessary to correct the violation or breach.

All expenses incurred in connection with the violation or breach, or the commencement of any action against any Owner, including reasonable attorneys' fees and paraprofessional fees at all levels including appeals, collections and bankruptcy shall be assessed against the Owner as an Individual Assessment, and shall be immediately due and payable without further notice.

20.3 No Waiver. The failure to enforce any right, provision, covenant or condition in this Declaration, shall not constitute a waiver of the right to enforce such right, provision, covenant or condition in the future.

20.4 Rights Cumulative. All rights, remedies, and privileges granted to the Declarant, the Association and/or the ACC pursuant to any terms, provisions, covenants or conditions of this Declaration, or Community Standards, shall be deemed to be cumulative, and the exercise of any one or more shall neither be deemed to constitute an election of remedies, nor shall it preclude any of them from pursuing such additional remedies, rights or privileges as may be granted or as it might have by law.

20.5 Enforcement By or Against Other Persons. In addition to the foregoing, this Declaration or Community Standards may be enforced by the Declarant and/or, where applicable, Owners and/or the Association by any procedure at law or in equity against any person violating or attempting to violate any provision herein, to restrain such violation, to require compliance with the provisions contained herein, to recover damages, or to enforce any lien created herein. The Association has the right, but not the obligation, to enforce the provisions of this Declaration and the Community Standards. Further, neither the Association nor the Declarant has any obligation whatsoever to become involved in any dispute between Owners in connection with this Declaration. The expense of any litigation to enforce this Declaration or Community Standards shall be borne by the person against whom enforcement is sought, provided such proceeding results in a finding that such person was in violation of this Declaration or the Community Standards. SJRWMD shall have the right to enforce, by a proceeding at law or in equity, the provisions contained in the Declaration which relate to the maintenance, operation and repair of SMS.

20.6 Fines and Suspensions. The Board may suspend, for reasonable periods of time, the rights of an Owner or an Owner's Lessees, guests and invitees, or both, to use the Common Areas and may levy reasonable fines, not to exceed the maximum amounts permitted by Section 720.305(2), Florida Statutes (2018), against an Owner, Lessee, guest or invitee, for failure to comply with any provision of this Declaration, including, without limitation, those provisions benefiting SJRWMD.

20.6.1 A fine may be levied on the basis of each day of a continuing violation, with a single notice and opportunity for hearing. Fines in the aggregate are not capped to any amount.

20.6.2 A fine or suspension may not be imposed without delivery of a notice of at least fourteen (14) days to the person sought to be fined or suspended and an opportunity for a hearing before a committee of at least three (3) persons (the "**Violations Committee**") appointed by the Board who are not officers, directors or employees of the Association, or the spouse, parent, child, brother, sister of an officer, director or employee. If the Violations Committee does not by a majority vote approve a fine or suspension the same may not be imposed. The written notice of violation shall be in writing delivered to the Owner, Lessee, guest or invitee and detail the infraction or infractions. Included in the notice shall be the date and time of the hearing of the Violations Committee. If the Association imposes a fine or suspension, the Association must provide written notice of such suspension by mail or hand delivery to the Owner or Lessee. The notice and hearing requirements under this Section 20.6.2 do not apply to suspensions imposed due to an Owner's failure to pay monetary obligations due to the Association; however, any such suspension must be approved at a properly noticed meeting of the Association's Board of Directors.

20.6.3 The non-compliance shall be presented to the Violations Committee acting as a tribunal, after which the Violations Committee shall hear reasons why a fine should not be imposed. The hearing shall be conducted in accordance with the procedures adopted by the Violations Committee from time to time. A written decision of the Violations Committee shall be submitted to the Owner, Lessee, guest or invitee, as applicable, by not later than twenty-one (21) days after the meeting of the Violations Committee. The Owner, Lessee, guest or invitee shall have a right to be represented by counsel and to cross-examine witnesses.

20.6.4 The Violations Committee may approve a fine imposed by the Board against the Owner in the amount of One Hundred and no/100 Dollars (\$100.00) (or any greater amount permitted by law from time to time) for each violation. Each day of non-compliance shall be treated as a separate violation and there is no cap on the aggregate amount the Violations Committee may fine an Owner, Lessee, guest or invitee. Fines shall be paid not later than five (5) days after receipt of notice of the imposition of the fine. All monies received from fines shall be allocated as directed by the Board of Directors. Any fine in excess of One Thousand Dollars (\$1,000.00) shall constitute a lien against the applicable Lot, and a fine shall further be lienable to the extent otherwise permitted under Florida law.

21. Additional Rights of Declarant.

21.1 Sales and Administrative Offices. The Declarant shall have the perpetual right to take such action reasonably necessary to transact any business necessary to consummate the development of TIDAL POINTE AT SOUTHSIDE QUARTER and sales and re-sales of Lots, Homes and/or other properties owned by the Declarant or others outside of TIDAL POINTE AT SOUTHSIDE QUARTER. This right shall include, but not be limited to, the right to maintain models, sales offices and parking associated therewith, have signs on any portion of TIDAL POINTE AT SOUTHSIDE QUARTER, including Common Areas, employees in the models and offices without the payment of rent or any other fee, maintain offices in models and use of the Common Areas, to show Lots or Homes. The sales office and signs and all items pertaining to development and sales remain the property of the Declarant. The Declarant shall have all of the foregoing rights without charge or expense. The rights reserved hereunder shall extend beyond the Turnover Date.

21.2 Modification. The development and marketing of TIDAL POINTE AT SOUTHSIDE QUARTER will continue as deemed appropriate in the Declarant's sole discretion, and nothing in this Declaration or Community Standards, or otherwise, shall be construed to limit or restrict such development and marketing. It may be necessary or convenient for the development of TIDAL POINTE AT SOUTHSIDE QUARTER to, as an example and not a limitation, amend the Master Plan, modify the boundary lines of the Common Areas, grant easements, dedications, agreements, licenses, restrictions, reservations, covenants, rights-of-way, and to take such other actions which the Declarant, or its agents, affiliates, or assignees may deem necessary or appropriate. Association and Owners shall, at the request of the Declarant, execute and deliver any and all documents and instruments which the Declarant deems necessary or convenient, in its sole and absolute discretion, to accomplish the same.

21.3 Promotional Events. Prior to the Community Completion Date, the Declarant shall have the right, at any time, to hold marketing, special and/or promotional events within TIDAL POINTE AT SOUTHSIDE QUARTER and/or on the Common Areas without any charge for use. The Declarant, its agents, affiliates, or assignees shall have the right to market TIDAL POINTE AT SOUTHSIDE QUARTER in advertisements and other media by making reference to TIDAL POINTE AT SOUTHSIDE QUARTER, including, but not limited to, pictures or drawings of TIDAL POINTE AT SOUTHSIDE QUARTER, Common Areas, Lots, Parcels and Homes constructed in TIDAL POINTE AT SOUTHSIDE QUARTER. All logos, trademarks, and designs used in connection with TIDAL POINTE AT SOUTHSIDE QUARTER are the property of the Declarant, and the Association shall have no right to use the same after the Community Completion Date except with the express written permission of Declarant.

21.4 Use by Prospective Purchasers. Prior to the Community Completion Date, the Declarant

shall have the right, without charge, to use the Common Areas for the purpose of entertaining prospective purchasers of Lots, Homes, or other properties owned by the Declarant outside of TIDAL POINTE AT SOUTHSIDE QUARTER.

21.5 Franchises. The Declarant may grant franchises or concessions to commercial concerns on all or part of the Common Areas and shall be entitled to all income derived therefrom.

21.6 Management. The Association may contract with a third party ("Manager") for management of the Association and the Common Areas.

21.7 Easements. Until the Community Completion Date, the Declarant reserves the exclusive right to grant, in its sole discretion, easements, permits and/or licenses for ingress and egress, drainage, utilities, maintenance, Telecommunications Services, and other purposes over, under, upon and across TIDAL POINTE AT SOUTHSIDE QUARTER so long as any said easements do not materially and adversely interfere with the intended use of Homes previously conveyed to Owners. By way of example, and not of limitation, the Declarant may be required to take certain action, or make additions or modifications to the Common Areas in connection with an environmental program. All easements necessary for such purposes are reserved in favor of the Declarant, in perpetuity, for such purposes. Without limiting the foregoing, Declarant may relocate any easement affecting a Lot, or grant new easements over a Lot, after conveyance to an Owner, without the joinder or consent of such Owner, so long as the grant of easement or relocation of easement does not materially and adversely affect the Owner's use of the Lot. As an illustration, the Declarant may grant an easement for telecommunications systems, irrigation facilities, drainage lines or electrical lines over any portion of a Lot so long as such easement is outside the footprint of the foundation of any residential improvement constructed on such Lot. The Declarant shall have the sole right to any fees of any nature associated therewith, including, but not limited to, license or similar fees on account thereof. The Association and Owners will, without charge, if requested by the Declarant: (i) join in the creation of such easements, etc. and cooperate in the operation thereof; and (ii) collect and remit fees associated therewith, if any, to the appropriate party. The Association will not grant any easements, permits or licenses to any other entity providing the same services as those granted by the Declarant, nor will it grant any such easement, permit or license prior to the Community Completion Date without the prior written consent of the Declarant which may be granted or denied in its sole discretion.

21.8 Right to Enforce. The Declarant has the right, but not the obligation, to enforce the provisions of this Declaration and the Community Standards and to recover all costs relating thereto, including attorneys' fees and paraprofessional fees at all levels of proceeding, including appeals, collections and bankruptcy. Such right shall include the right to perform the obligations of the Association and to recover all costs incurred in doing so.

21.9 Additional Development. If the Declarant withdraws portions of TIDAL POINTE AT SOUTHSIDE QUARTER from the operation of this Declaration, the Declarant may, but is not required to, subject to governmental approvals, create other forms of residential property ownership or other improvements of any nature on the property not subjected to or withdrawn from the operation of this Declaration. The Declarant shall not be liable or responsible to any person or entity on account of its decision to do so or to provide, or fail to provide, the amenities and/or facilities which were originally planned to be included in such areas. If so designated by the Declarant, owners or tenants of such other forms of housing or improvements upon their creation may share in the use of all or some of the Common Areas and other facilities and/or roadways that remain subject to this Declaration. The expense of the operation of such facilities shall be allocated to the various users thereof, if at all, as determined by the Declarant.

21.10 Representations. The Declarant makes no representations concerning development both within and outside the boundaries of TIDAL POINTE AT SOUTHSIDE QUARTER including, but not limited to, the number, design, boundaries, configuration and arrangements, prices of all Parcels or Homes and buildings in all other proposed forms of ownership and/or other improvements on TIDAL

POINTE AT SOUTHSIDE QUARTER or adjacent to or near TIDAL POINTE AT SOUTHSIDE QUARTER, including, but not limited to, the size, location, configuration, elevations, design, building materials, height, view, airspace, number of Homes, number of buildings, location of easements, parking and landscaped areas, services and amenities offered.

21.11 [Intentionally Deleted]

21.12 Non-Liability. NOTWITHSTANDING ANYTHING TO THE CONTRARY IN THE GOVERNING DOCUMENTS, NEITHER THE DECLARANT NOR THE ASSOCIATION SHALL BE LIABLE OR RESPONSIBLE FOR, OR IN ANY MANNER A GUARANTOR OR INSURER OF, THE HEALTH, SAFETY OR WELFARE OF ANY OWNER, OCCUPANT OR USER OF ANY PORTION OF TIDAL POINTE AT SOUTHSIDE QUARTER INCLUDING, WITHOUT LIMITATION, RESIDENTS AND THEIR FAMILIES, GUESTS, LESSEES, LICENSEES, INVITEES, AGENTS, SERVANTS, CONTRACTORS, AND/OR SUBCONTRACTORS OR FOR ANY PROPERTY OF ANY SUCH WITHOUT LIMITING THE GENERALITY OF THE FOREGOING:

21.12.1 IT IS THE EXPRESS INTENT OF GOVERNING DOCUMENTS THAT THE VARIOUS PROVISIONS THEREOF WHICH ARE ENFORCEABLE BY THE ASSOCIATION AND WHICH GOVERN OR REGULATE THE USES OF TIDAL POINTE AT SOUTHSIDE QUARTER HAVE BEEN WRITTEN, AND ARE TO BE INTERPRETED AND ENFORCED, FOR THE SOLE PURPOSE OF ENHANCING AND MAINTAINING THE ENJOYMENT OF TIDAL POINTE AT SOUTHSIDE QUARTER AND THE VALUE THEREOF;

21.12.2 THE ASSOCIATION IS NOT EMPOWERED, AND HAS NOT BEEN CREATED, TO ACT AS AN AGENCY WHICH ENFORCES OR ENSURES THE COMPLIANCE WITH THE LAWS OF THE STATE OF FLORIDA AND/OR DUVAL COUNTY OR PREVENTS TORTIOUS ACTIVITIES;

21.12.3 THE PROVISIONS OF GOVERNING DOCUMENTS SETTING FORTH THE USES OF ASSESSMENTS SHALL BE APPLIED ONLY AS LIMITATIONS ON THE USES OF ASSESSMENT FUNDS AND NOT AS CREATING A DUTY OF THE ASSOCIATION TO PROTECT OR FURTHER THE HEALTH, SAFETY, OR WELFARE OF ANY PERSON(S), EVEN IF ASSESSMENT FUNDS ARE CHOSEN TO BE USED FOR ANY SUCH REASON; AND

21.12.4 EACH OWNER (BY VIRTUE OF ITS ACCEPTANCE OF TITLE TO A HOME) AND EACH OTHER PERSON HAVING AN INTEREST IN OR LIEN UPON, OR MAKING A USE OF, ANY PORTION OF TIDAL POINTE AT SOUTHSIDE QUARTER (BY VIRTUE OF ACCEPTING SUCH INTEREST OR LIEN OR MAKING SUCH USE) SHALL BE BOUND BY THIS SECTION AND SHALL BE DEEMED TO HAVE AUTOMATICALLY WAIVED ANY AND ALL RIGHTS, CLAIMS, DEMANDS AND CAUSES OF ACTION AGAINST ASSOCIATION ARISING FROM OR CONNECTED WITH ANY MATTER FOR WHICH THE LIABILITY OF THE ASSOCIATION HAS BEEN DISCLAIMED IN THIS SECTION OR OTHERWISE. AS USED IN THIS SECTION, "ASSOCIATION" SHALL INCLUDE WITHIN ITS MEANING ALL OF THE ASSOCIATION'S DIRECTORS, OFFICERS, COMMITTEE AND BOARD MEMBERS, EMPLOYEES, AGENTS, AND CONTRACTORS (INCLUDING MANAGEMENT COMPANIES, SUBCONTRACTORS, SUCCESSORS AND ASSIGNS).

21.13 Resolution of Disputes. BY ACCEPTANCE OF A DEED, EACH OWNER AGREES THAT THE GOVERNING DOCUMENTS ARE VERY COMPLEX; THEREFORE, ANY CLAIM, DEMAND ACTION, OR CAUSE OF ACTION, WITH RESPECT TO ANY ACTION, PROCEEDING, CLAIM COUNTERCLAIM, OR CROSS CLAIM, WHETHER IN CONTRACT AND/OR IN TORT (REGARDLESS IF THE TORT ACTION IS PRESENTLY RECOGNIZED OR NOT), BASED ON, ARISING OUT OF, IN CONNECTION WITH, OR IN ANY WAY RELATED TO, THE GOVERNING DOCUMENTS, INCLUDING ANY COURSE OF CONDUCT, COURSE OF DEALING, VERBAL OR WRITTEN STATEMENT, VALIDATION, PROTECTION, ENFORCEMENT ACTION OR OMISSION OF ANY PARTY, SHOULD BE

HEARD IN A COURT PROCEEDING BY A JUDGE AND NOT A JURY IN ORDER TO BEST SERVE JUSTICE. THE DECLARANT HEREBY SUGGESTS THAT EACH OWNER UNDERSTAND THE LEGAL CONSEQUENCES OF ACCEPTING A DEED TO A HOME.

21.14 Venue. EACH OWNER ACKNOWLEDGES REGARDLESS OF WHERE SUCH OWNER (i) EXECUTED A HOME PURCHASE AGREEMENT, (ii) RESIDES, (iii) OBTAINS FINANCING OR (iv) CLOSED ON A HOME, EACH HOME IS LOCATED IN DUVAL COUNTY, FLORIDA. ACCORDINGLY, AN IRREBUTTABLE PRESUMPTION EXISTS THAT THE APPROPRIATE VENUE FOR THE RESOLUTION OF ANY DISPUTE LIES IN DUVAL COUNTY, FLORIDA. IN ADDITION TO THE FOREGOING, EACH OWNER AND THE DECLARANT AGREES THAT THE VENUE FOR RESOLUTION OF ANY DISPUTE LIES IN DUVAL COUNTY, FLORIDA.

21.15 Reliance. BEFORE ACCEPTING A DEED TO A HOME, EACH OWNER HAS AN OBLIGATION TO RETAIN AN ATTORNEY IN ORDER TO CONFIRM THE VALIDITY OF THIS DECLARATION. BY ACCEPTANCE OF A DEED TO A HOME, EACH OWNER ACKNOWLEDGES HE OR SHE HAS SOUGHT AND RECEIVED SUCH AN OPINION OR HAS MADE AN AFFIRMATIVE DECISION NOT TO SEEK SUCH AN OPINION. THE DECLARANT IS RELYING ON EACH OWNER CONFIRMING IN ADVANCE OF ACQUIRING A HOME THAT THIS DECLARATION IS VALID, FAIR AND ENFORCEABLE. SUCH RELIANCE IS DETRIMENTAL TO THE DECLARANT ACCORDINGLY, AN ESTOPPEL AND WAIVER EXISTS PROHIBITING EACH OWNER FROM TAKING THE POSITION THAT ANY PROVISION OF THIS DECLARATION IS INVALID IN ANY RESPECT. AS A FURTHER MATERIAL INDUCEMENT FOR THE DECLARANT TO SUBJECT TIDAL POINTE AT SOUTHSIDE QUARTER TO THIS DECLARATION, EACH OWNER DOES HEREBY RELEASE, WAIVE, DISCHARGE, COVENANT NOT TO SUE, ACQUIT, SATISFY AND FOREVER DISCHARGE THE DECLARANT AND ITS OFFICERS, DIRECTORS, EMPLOYEES, AGENTS, AFFILIATES AND ASSIGNS FROM ANY AND ALL LIABILITY, CLAIMS, COUNTERCLAIMS, DEFENSES, ACTIONS, CAUSES OF ACTION, SUITS, CONTROVERSIES, AGREEMENTS, PROMISES AND DEMANDS WHATSOEVER, IN LAW OR IN EQUITY, WHICH AN OWNER MAY HAVE IN THE FUTURE, OR WHICH ANY PERSONAL REPRESENTATIVE, SUCCESSOR, HEIR OR ASSIGN OF OWNER HEREAFTER CAN, SHALL OR MAY HAVE AGAINST THE DECLARANT, ITS OFFICERS, DIRECTORS, EMPLOYEES, AGENTS, AFFILIATES AND ASSIGNS, FOR, UPON OR BY REASON OF ANY MATTER, CAUSE OR THING WHATSOEVER RESPECTING THIS DECLARATION, OR THE EXHIBITS HERETO. THIS RELEASE AND WAIVER IS INTENDED TO BE AS BROAD AND INCLUSIVE AS PERMITTED BY THE LAWS OF THE STATE OF FLORIDA.

21.16 Duration of Rights. The rights of the Declarant set forth in this Declaration shall, unless specifically provided to the contrary herein, extend for a period of time ending upon the earlier of: (i) the Community Completion Date; or (ii) a relinquishment by the Declarant in an amendment to the Declaration recorded in the Public Records.

21.17 Additional Covenants. The Declarant may record additional covenants, conditions, restrictions, and easements applicable to portions of TIDAL POINTE AT SOUTHSIDE QUARTER, and may form condominium associations, sub-associations, or cooperatives governing such property. Any such instrument shall be consistent with the provisions of Section 5, and no person or entity shall record any declaration of covenants, conditions and restrictions, or declaration of condominium or similar instrument affecting any portion of TIDAL POINTE AT SOUTHSIDE QUARTER without the Declarant's prior review and prior written consent. Evidence of the Declarant's prior written consent shall be obtained in the form of a joinder executed by the Declarant. Any attempted recordation without such consent shall result in such instrument being void and of no force and effect unless subsequently approved by written consent signed by the Declarant and recorded in the Public Records.

21.18 Right to Approve Sales Materials. All sales, promotional, and advertising materials for any sale of property in TIDAL POINTE AT SOUTHSIDE QUARTER by any party shall be subject to the prior written approval of the Declarant. The Declarant shall deliver notice of the Declarant's approval or disapproval of all such materials and documents within thirty (30) days of receipt of such materials and

documents, and, if disapproved, set forth the specific changes requested. If the Declarant fails to deliver notice of Declarant's approval or disapproval within such thirty (30) day period, the Declarant shall be deemed to have waived any objections to such materials and documents and to have approved the foregoing. Upon disapproval, the foregoing procedure shall be repeated until approval is obtained or deemed to be obtained.

21.19 Use Name of "TIDAL POINTE AT SOUTHSIDE QUARTER". No person or entity shall use the name "TIDAL POINTE AT SOUTHSIDE QUARTER," its logo, or any derivative of such name or logo in any printed or promotional material without the Declarant's prior written approval. Until the Turnover, the Declarant shall have the sole right to approve the use of TIDAL POINTE AT SOUTHSIDE QUARTER name and logo, and such right shall automatically pass to the Association after the Turnover Date. However, Owners may use the name "TIDAL POINTE AT SOUTHSIDE QUARTER" in printed or promotional matter where such term is used solely to specify that particular property is located within TIDAL POINTE AT SOUTHSIDE QUARTER.

21.20 Density Transfers. If the record title owner of a Parcel develops the Parcel so that the number of Lots contained in such Parcel is less than the allowable number of Lots allocated by governmental authorities to that particular Parcel, the excess allowable Lots not used by the such party (with respect to that Parcel) shall inure to the benefit of the Declarant.

22. Refund of Taxes and Other Charges. Unless otherwise provided herein, the Association agrees that any taxes, fees or other charges paid by the Declarant to any governmental authority, utility company or any other entity which at a later date are refunded in whole or in part, shall be returned to the Declarant in the event such refund is received by the Association.

23. Assignment of Powers. All or any part of the rights, exemptions, powers and reservations of the Declarant herein contained may be conveyed or assigned, in whole or in part, to other persons or entities by an instrument in writing duly executed, acknowledged and, at the Declarant's option, recorded in the Public Records.

24. General Provisions.

24.1 Authority of Board. Except when a vote of the membership of the Association is specifically required, all decisions, duties, and obligations of the Association hereunder may be made by a majority of the Board. The Association and Owners shall be bound thereby.

24.2 Severability. Invalidation of any of the provisions of this Declaration by judgment or court order shall in no way affect any other provision, and the remainder of this Declaration shall remain in full force and effect.

24.3 Execution of Documents. The Declarant's plan of development for TIDAL POINTE AT SOUTHSIDE QUARTER including, without limitation, the creation of one (1) or more special taxing districts may necessitate from time to time the execution of certain documents as required by governmental agencies. To the extent that said documents require the joinder of Owners, the Declarant, by its duly authorized officers, may, as the agent or the attorney-in-fact for the Owners, execute, acknowledge and deliver such documents (including, without limitation, any consents or other documents required by any governmental agencies in connection with the creation of any special taxing district); and the Owners, by virtue of their acceptance of deeds, irrevocably nominate, constitute and appoint the Declarant, through its duly authorized officers, as their proper and legal attorneys-in-fact, for such purpose. Said appointment is coupled with an interest and is therefore irrevocable. Any such documents executed pursuant to this Section may recite that it is made pursuant to this Section. Notwithstanding the foregoing, each Owner agrees, by its acceptance of a deed to a Lot or any other portion of TIDAL POINTE AT SOUTHSIDE QUARTER, to execute or otherwise join in any petition and/or other documents required in connection with the creation of any special taxing district relating to TIDAL POINTE AT SOUTHSIDE QUARTER or any portion(s) thereof.

24.4 Affirmative Obligation of the Association. In the event the Association believes that the Declarant has failed in any respect to meet the Declarant's obligations under this Declaration or has failed to comply with any of the Declarant's obligations under law or the Common Areas are defective in any respect, the Association shall give written notice to the Declarant detailing the alleged failure or defect. Association agrees that once Association has given written notice to the Declarant pursuant to this Section, the Association shall be obligated to permit the Declarant and its agents to perform inspections of the Common Areas and to perform all tests and make all repairs/replacements deemed necessary by Declarant to respond to such notice at all reasonable times. Association agrees that any inspection, test and/or repair/replacement scheduled on a business day between 9 a.m. and 5 p.m. shall be deemed scheduled at a reasonable time. The rights reserved in this Section include the right of the Declarant to repair or address, in the Declarant's sole option and expense, any aspect of the Common Areas deemed defective by the Declarant during its inspections of the Common Areas. Association's failure to give the notice and/or otherwise comply with the provisions of this Section will damage the Declarant.

24.5 Notices. Any notice required to be sent to any person, firm, or entity under the provisions of this Declaration shall be deemed to have been properly sent when mailed, postpaid, to the last known address at the time of such mailing, or when transmitted by any form of Electronic Transmission in accordance with Section 24.12 below.

24.6 Florida Statutes. Whenever this Declaration refers to the Florida Statutes, it shall be deemed to refer to the Florida Statutes as they exist and are effective on the date this Declaration is recorded in the Public Records, except to the extent provided otherwise in the Governing Documents as to any particular provision of the Florida Statutes.

24.7 Construction Activities. ALL OWNERS, LESSEES, OCCUPANTS AND USERS OF TIDAL POINTE AT SOUTHSIDE QUARTER ARE HEREBY PLACED ON NOTICE THAT (1) DECLARANT AND/OR ITS AGENTS, CONTRACTORS, SUBCONTRACTORS, LICENSEES AND OTHER DESIGNEES AND/OR (2) ANY OTHER PARTIES WILL BE, FROM TIME TO TIME, CONDUCTING CONSTRUCTION ACTIVITIES, BLASTING, EXCAVATION, CONSTRUCTION AND OTHER ACTIVITIES WITHIN OR IN PROXIMITY TO TIDAL POINTE AT SOUTHSIDE QUARTER WHICH MAY CAUSE NOISE, DUST OR OTHER TEMPORARY DISTURBANCE. BY THE ACCEPTANCE OF THEIR DEED OR OTHER CONVEYANCE OR MORTGAGE, LEASEHOLD, LICENSE OR OTHER INTEREST, AND BY USING ANY PORTION OF TIDAL POINTE AT SOUTHSIDE QUARTER, EACH SUCH OWNER, OCCUPANT AND USER AUTOMATICALLY ACKNOWLEDGES, STIPULATES AND AGREES (i) THAT NONE OF THE AFORESAID ACTIVITIES SHALL BE DEEMED NUISANCES OR NOXIOUS OR OFFENSIVE ACTIVITIES, HEREUNDER OR AT LAW GENERALLY, (ii) NOT TO ENTER UPON, OR ALLOW THEIR CHILDREN OR OTHER PERSONS UNDER THEIR CONTROL OR DIRECTION TO ENTER UPON (REGARDLESS OF WHETHER SUCH ENTRY IS A TRESPASS OR OTHERWISE) ANY PROPERTY WITHIN OR IN PROXIMITY TO TIDAL POINTE AT SOUTHSIDE QUARTER WHERE SUCH ACTIVITY IS BEING CONDUCTED (EVEN IF NOT BEING ACTIVELY CONDUCTED AT THE TIME OF ENTRY, SUCH AS AT NIGHT OR OTHERWISE DURING NON-WORKING HOURS), (iii) DECLARANT AND THE OTHER AFORESAID RELATED PARTIES SHALL NOT BE LIABLE FOR ANY AND ALL LOSSES, DAMAGES (COMPENSATORY, CONSEQUENTIAL, PUNITIVE OR OTHERWISE), INJURIES OR DEATHS ARISING FROM OR RELATING TO THE AFORESAID ACTIVITIES, EXCEPT RESULTING DIRECTLY FROM DECLARANT'S GROSS NEGLIGENCE OR WILLFUL MISCONDUCT, AND (iv) ANY PURCHASE OR USE OF ANY PORTION OF TIDAL POINTE AT SOUTHSIDE QUARTER HAS BEEN AND WILL BE MADE WITH FULL KNOWLEDGE OF THE FOREGOING.

24.8 Title Documents. Each Owner by acceptance of a deed to a Lot acknowledges that such Lot is subject to certain land use and title documents recorded in the Public Records (collectively, the "Title Documents"). Declarant's plan of development for TIDAL POINTE AT SOUTHSIDE QUARTER may necessitate from time to time the further amendment, modification and/or termination of the Title Documents. DECLARANT RESERVES THE UNCONDITIONAL RIGHT TO SEEK AMENDMENTS AND MODIFICATIONS OF THE TITLE DOCUMENTS. It is possible that a governmental subdivision or agency

may require the execution of one or more documents in connection with an amendment, modification, and/or termination of the Title Documents. To the extent that such documents require the joinder of Owners, Declarant, by any one of its duly authorized officers, may, as the agent and/or the attorney-in-fact for the Owners, execute, acknowledge and deliver any documents required by applicable governmental subdivision or agency; and the Owners, by virtue of their acceptance of deeds, irrevocably nominate, constitute and appoint Declarant, through any one of its duly authorized officers, as their proper and legal attorney-in-fact for such purpose. This appointment is coupled with an interest and is therefore irrevocable. Any such documents executed pursuant to this Section may recite that it is made pursuant to this Section. Notwithstanding the foregoing, each Owner agrees, by its acceptance of a deed to a Lot: (i) to execute or otherwise join in any documents required in connection with the amendment, modification, or termination of the Title Documents; and (ii) that such Owner has waived its right to object to or comment on the form or substance of any amendment, modification, or termination of the Title Documents. Without limiting the foregoing, upon the Community Completion Date, the Association shall assume all of the obligations of Declarant under the Title Documents unless otherwise provided by Declarant by amendment to this Declaration recorded by Declarant in the Public Records, from time to time, and in the sole and absolute discretion of Declarant.

24.9 Right to Contract for Telecommunications Services. The Declarant or the Association shall have the right, but not the obligation, to enter into one or more contracts for the provision of one or more Telecommunications Services for all or any part of TIDAL POINTE AT SOUTHSIDE QUARTER. Prior to the Community Completion Date, all contracts between a Telecommunications Provider and the Association shall be subject to the prior written approval of Declarant. If any such contract is established, the fees for the Telecommunications Services payable to the Telecommunications Provider shall be Operating Expenses and shall be included within the annual budget of the Association.

24.10 Enforcement of Governing Documents. Enforcement of the Governing Documents, including, without limitation, this Declaration, may be by proceeding at law for damages or in equity to compel compliance with the terms hereof or to prevent violation or breach of any of the covenants or terms herein. The Declarant, the Association, or any Owner may, but shall not be required to, seek enforcement of the Governing Documents.

24.11 Electronic or Video Communication. Wherever the Governing Documents require members' attendance at a meeting either "in person or by proxy," members may attend and participate at such meetings via telephone, real-time videoconferencing, or similar real-time electronic or video communication; provided, however, members may attend and participate in this manner only if a majority of the Board approved use of telephone, real-time videoconferencing, or similar real-time electronic or video communication for participation and attendance at meetings.

24.12 Electronic Transmission as Substitute for Writing. Wherever the Governing Documents require action by the Association to be taken in writing, such action may be taken by Electronic Transmission, with the exception of the following: (i) giving notice of a meeting called in whole or in part for the purpose of recalling and removing a member of the Board; and (ii) when levying fines, suspending use rights, requesting dispute resolution, or collecting payments for assessments and providing notice of lien claims.

25. Surface Water Management System.

25.1 General. The Master Association shall be responsible for maintenance, operation, and repair of the SMS in TIDAL POINTE AT SOUTHSIDE QUARTER pursuant to the Master Declaration and subject to the Permit. Maintenance of the SMS shall mean the exercise of practices which allow the systems to provide drainage, water storage, conveyance, or other stormwater management capabilities as permits by SJRWMD. Except as otherwise set forth herein, the Master Association shall be responsible for such maintenance and operation. Any repair or reconstruction of the SMS shall be as permitted, or if modified as approved by the SJRWMD.

25.1.1 Except as permitted by the Permit, no construction activities may be conducted relative to any portion of the SMS without the prior written consent of SJRWMD. Prohibited activities include, but are not limited to: digging or excavation; depositing fill, debris or any other material or item; constructing or altering any water control structure; or any other construction to modify the SMS. To the extent there exists within TIDAL POINTE AT SOUTHSIDE QUARTER wetland mitigation areas or retention/detention areas, no vegetation in these areas shall be removed, cut, trimmed or sprayed with herbicide without specific written approval from SJRWMD. Construction and maintenance activities which are consistent with the design and permit conditions approved by SJRWMD in the Permit may be conducted without specific written approval from SJRWMD.

25.1.2 No Owner or other person or entity shall unreasonably deny or prevent access to water management areas for maintenance, repair, or landscaping purposes by Declarant, the Association or Master Association, or any appropriate governmental agency that may reasonably require access. Nonexclusive easements therefor are hereby specifically reserved and created.

25.1.3 No Lot, Parcel or Common Area shall be increased in size by filling in any retention/detention area that it abuts. No person shall fill, dike, rip-rap, block, divert or change the established retention/detention areas that have been or may be created without the prior written consent of the Association. No person other than the Declarant or the Association may draw water for irrigation or other purposes from any retention/detention areas, nor is any boating, wading, or swimming in such retention/detention areas allowed.

25.1.4 All SMS, excluding those areas (if any) maintained by the County, City or another governmental agency, will be the ultimate responsibility of the Master Association, subject to the Permit. The Master Association and the Association may enter any Lot, Parcel or Common Area and make whatever alterations, improvements or repairs are deemed necessary to provide, maintain, or restore proper SMS. The cost of such alterations, improvements or repairs shall be part of the Operating Expenses. NO PERSON MAY REMOVE NATIVE VEGETATION THAT MAY BECOME ESTABLISHED WITHIN THE CONSERVATION AREAS. "REMOVAL" INCLUDES DREDGING, APPLICATION OF HERBICIDE, PULLING AND CUTTING.

25.1.5 Nothing in this Section shall be construed to allow any person to construct any new water management facility, or to alter any SMS, without first obtaining the necessary permits from all governmental agencies having jurisdiction, including SJRWMD, the Master Association, the Association and the Declarant.

25.1.6 SJRWMD shall have the right to enforce, by proceeding at law or in equity, the provisions contained in this Declaration which relate to the maintenance, operation, and repair of the SMS.

25.1.7 Any amendment of the Declaration affecting the SMS or the operation and maintenance of the SMS shall have the prior written approval of SJRWMD.

25.1.8 If the Master Association shall cease to exist, the Association shall be responsible for the operation and maintenance of the SMS in accordance with the requirements of the Permit, unless and until an alternate entity assumes responsibility as explained in the Permit.

25.1.9 No owner of property within the subdivision may construct or maintain any building, residence, or structure, or undertake or perform any activity in the wetlands, wetland mitigation areas, buffer areas, upland conservation areas and drainage easements described in the Permit and/or Plat of TIDAL POINTE AT SOUTHSIDE QUARTER, unless prior approval is received from the SJRWMD Regulation Department.

25.1.10 Each Owner within TIDAL POINTE AT SOUTHSIDE QUARTER at the time of the construction of a Home or structure shall comply with the construction plans for the SMS approved and on file with SJRWMD.

25.1.11 Owners shall not remove native vegetation (including cattails) that becomes established within retention/detention areas abutting their property. Removal includes dredging, the application of herbicide, cutting, and the introduction of grass carp. Owners shall address any questions regarding authorized activities within the retention/detention areas to SJRWMD.

25.2 Proviso. Any amendment to the Declaration that alters the SMS beyond its original condition, including the mitigation or preservation areas and the water management portions of the Common Areas must have the prior approval of SJRWMD.

25.3 Mitigation Area Monitoring. In the event TIDAL POINTE AT SOUTHSIDE QUARTER has onsite wetland mitigation (as defined in the regulations) that requires monitoring and maintenance, the Association or Master Association shall include in its budget an appropriate allocation of funds for monitoring and maintenance of the wetland mitigation area(s) each year until SJRWMD and/or any applicable governmental agencies having jurisdiction determine that the area(s) is successful in accordance with the Permit and all other applicable permits or regulatory requirements. The Association or Master Association shall perform all wetland mitigation monitoring in accordance with all Permit conditions associated with such wetland mitigation, monitoring, and maintenance.

26. Resolution of Disputes.

26.1 By acceptance of a deed to a Lot, each Owner specifically agrees that the purchase of a Lot involves interstate commerce and that any Dispute (as hereinafter defined) shall first be submitted to mediation and, if not settled during mediation, shall thereafter be submitted to binding arbitration as provided by the Federal Arbitration Act (9 U.S.C. §§1 et seq.) and not by or in a court of law or equity. "**Disputes**" (whether contract, warranty, tort, statutory or otherwise), shall include, but are not limited to, any and all controversies, disputes or claims (1) arising under, or related to, this Declaration or any dealings between the Lot Owner and the Declarant; (2) arising by virtue of any representations, promises or warranties alleged to have been made by Declarant or Declarant's representatives; (3) relating to personal injury or property damage alleged to have been sustained by the Owner, the Owner's children or other occupants of the Lot; or (4) issues of formation, validity or enforceability of this Section 26. Each Owner agrees to the foregoing on behalf of his or her children and other occupants of the Lot with the intent that all such parties be bound hereby. Any Dispute shall be submitted for binding arbitration within a reasonable time after such Dispute has arisen. Nothing herein shall extend the time period by which a claim or cause of action may be asserted under the applicable statute of limitations or statute of repose, and in no event shall the Dispute be submitted for arbitration after the date when institution of a legal or equitable proceeding based on the underlying claims in such Dispute would be barred by the applicable statute of limitations or statute of repose.

26.2 Any and all mediations commenced by any Owner or Declarant shall be filed with and administered by the American Arbitration Association or any successor thereto ("**AAA**") in accordance with the AAA's Home Construction Mediation Procedures in effect on the date of the request. If there are no Home Construction Mediation Procedures currently in effect, then the AAA's Construction Industry Mediation Rules in effect on the date of such request shall be utilized. Any party who will be relying upon an expert report or repair estimate at the mediation shall provide the mediator and the other parties with a copy of the reports. If one or more issues directly or indirectly relate to alleged deficiencies in design, materials or construction, all parties and their experts shall be allowed to inspect, document (by photograph, videotape or otherwise) and test the alleged deficiencies prior to mediation. Unless mutually waived in writing by the parties, submission to mediation is a condition precedent to either party taking further action with regard to any matter covered hereunder.

26.3 If the Dispute is not fully resolved by mediation, the Dispute shall be submitted to binding arbitration and administered by the AAA in accordance with the AAA's Home Construction Arbitration Rules in effect on the date of the request. If there are no Home Construction Arbitration Rules currently in effect, then the AAA's Construction Industry Arbitration Rules in effect on the date of such request shall be utilized. Any judgment upon the award rendered by the arbitrator may be entered in and enforced by any court having jurisdiction over such Dispute. If the claimed amount exceeds \$250,000.00 or includes a demand for punitive damages, the Dispute shall be heard and determined by three arbitrators; however, if mutually agreed to by the Lot Owner and the Declarant, then the Dispute shall be heard and determined by one arbitrator. Arbitrators shall have expertise in the area(s) of Dispute, which may include legal expertise if legal issues are involved. All decisions respecting the arbitrability of any Dispute shall be decided by the arbitrator(s). At the request of any party, the award of the arbitrator(s) shall be accompanied by detailed written findings of fact and conclusions of law. Except as may be required by law or for confirmation of an award, neither a party nor an arbitrator may disclose the existence, content, or results of any arbitration hereunder without the prior written consent of both parties.

26.4 The waiver or invalidity of any portion of this Section shall not affect the validity or enforceability of the remaining portions of this Section. By acceptance of a deed to a Lot, each Owner specifically agrees (i) that any Dispute involving Declarant's affiliates, directors, officers, employees and agents shall also be subject to mediation and arbitration as set forth herein, and shall not be pursued in a court of law or equity; (2) that Declarant may, at its sole election, include Declarant's contractors, subcontractors and suppliers, as well as any warranty company and insurer as parties in the mediation and arbitration; and (3) that the mediation and arbitration will be limited to the parties specified herein.

26.5 To the fullest extent permitted by applicable law, by acceptance of a deed to a Lot, each Owner specifically agrees that no finding or stipulation of fact, no conclusion of law, and no arbitration award in any other arbitration, judicial, or similar proceeding shall be given preclusive or collateral estoppel effect in any arbitration hereunder unless there is mutuality of parties. In addition, by acceptance of a deed to a Lot, each Owner agrees that no finding or stipulation of fact, no conclusion of law, and no arbitration award in any arbitration hereunder shall be given preclusive or collateral estoppel effect in any other arbitration, judicial, or similar proceeding unless there is mutuality of parties.

26.6 Unless otherwise recoverable by law or statute, each party shall bear its own costs and expenses, including attorneys' fees and paraprofessional fees, for any mediation and arbitration. Notwithstanding the foregoing, if a party unsuccessfully contests the validity or scope of arbitration in a court of law or equity, the non-contesting party shall be awarded reasonable attorneys' fees, paraprofessional fees and expenses incurred in defending such contest, including such fees and costs associated with any appellate proceedings. In addition, if a party fails to abide by the terms of a mediation settlement or arbitration award, the other party shall be awarded reasonable attorneys' fees, paraprofessional fees and expenses incurred in enforcing such settlement or award.

26.7 An Owner may obtain additional information concerning the rules of the AAA by visiting its website at www.adr.org or by writing the AAA at 335 Madison Avenue, New York, New York 10017.

26.8 Declarant supports the principles set forth in the Consumer Due Process Protocol developed by the National Consumer Dispute Advisory Committee and agrees to the following:

26.8.1 Notwithstanding the requirements of arbitration stated in this Section 26, each Owner shall have the option, after pursuing mediation as provided herein, to seek relief in a small claims court for disputes or claims within the scope of the court's jurisdiction in lieu of proceeding to arbitration. This option does not apply to any appeal from a decision by a small claims court.

26.8.2 Prior to Turnover, the Declarant agrees to pay for one (1) day of mediation (mediator fees plus any administrative fees relating to the mediation). Any mediator and associated administrative fees incurred thereafter shall be shared equally by the parties.

26.8.3 The fees for any claim pursued via arbitration in an amount of \$10,000.00 or less shall be apportioned as provided in the Home Construction Arbitration Rules of the AAA or other applicable rules.

26.9 Notwithstanding the foregoing, if either Declarant or an Owner seeks injunctive relief, and not monetary damages, from a court because irreparable damage or harm would otherwise be suffered by either party before mediation or arbitration could be conducted, such actions shall not be interpreted to indicate that either party has waived the right to mediate or arbitrate. The right to mediate and arbitrate should also not be considered waived by the filing of a counterclaim by either party once a claim for injunctive relief had been filed with a court.

26.10 THE DECLARANT AND, EACH OWNER BY ACCEPTANCE OF A DEED TO A LOT SPECIFICALLY AGREE THAT THE PARTIES MAY BRING CLAIMS AGAINST THE OTHER ONLY ON AN INDIVIDUAL BASIS AND NOT AS A MEMBER IN ANY PURPORTED CLASS OR REPRESENTATIVE ACTION OR COLLECTIVE PROCEEDING. THE ARBITRATOR(S) MAY NOT CONSOLIDATE OR JOIN CLAIMS REGARDING MORE THAN ONE PROPERTY AND MAY NOT OTHERWISE PRESIDE OVER ANY FORM OF A CONSOLIDATED, REPRESENTATIVE, OR CLASS PROCEEDING. ALSO, THE ARBITRATOR(S) MAY AWARD RELIEF (INCLUDING MONETARY, INJUNCTIVE, AND DECLARATORY RELIEF) ONLY IN FAVOR OF THE INDIVIDUAL PARTY SEEKING RELIEF AND ONLY TO THE EXTENT NECESSARY TO PROVIDE RELIEF NECESSITATED BY THAT PARTY'S INDIVIDUAL CLAIM(S). ANY RELIEF AWARDED CANNOT BE AWARDED ON CLASS-WIDE OR MASS-PARTY BASIS OR OTHERWISE AFFECT PARTIES WHO ARE NOT A PARTY TO THE ARBITRATION. NOTHING IN THE FOREGOING PREVENTS DECLARANT FROM EXERCISING ITS RIGHT TO INCLUDE IN THE MEDIATION AND ARBITRATION THOSE PERSONS OR ENTITIES REFERRED TO IN SECTION 26.4 ABOVE.

[SIGNATURES APPEAR ON THE FOLLOWING PAGE]

IN WITNESS WHEREOF, the undersigned, being the Declarant hereunder, has hereunto set its hand and seal this 28th day of September, 2018.

WITNESSES:

"DECLARANT"

WEEKLEY HOMES, LLC, a Delaware limited liability company

Kelli A. Schaudel
Print Name: Kelli A. Schaudel

By: [Signature]
Print Name: Jon Morris
Title: Division President

Cindee L. Provenzano
Print Name: Cindee L. Provenzano

[Seal]

STATE OF FLORIDA)
COUNTY OF St Johns)

The foregoing instrument was acknowledged before me this 28 day of September, 2018, by Jon Morris, as Division President of WEEKLEY HOMES, LLC, a Delaware limited liability company, on behalf of the company, who is personally known to me or who has produced _____ as identification.

My commission expires:



WHITNEY STARBUCK SLICK
MY COMMISSION # FF 926385
EXPIRES: October 11, 2019
Bonded Thru Budget Notary Services

[Signature]
NOTARY PUBLIC, State of Florida at Large
Print Name Whitney Starbuck Slick

CND JOINDER

CND-SOUTHSIDE QUARTER, LLC

CND-SOUTHSIDE QUARTER, LLC, a Florida limited liability company ("CND") does hereby join in the COMMUNITY DECLARATION FOR TIDAL POINTE AT SOUTHSIDE QUARTER (the "Declaration"), to which this Joinder is attached, and the terms thereof are and shall be binding upon the undersigned and its successors in title. CND agrees this joinder is for the purpose of subjecting TIDAL POINTE AT SOUTHSIDE QUARTER (as defined in the Declaration) to the terms of this Declaration which shall run with such lands.

IN WITNESS WHEREOF, the undersigned executed this Joinder on this 28 day of September, 2018.

WITNESSES:

CND-SOUTHSIDE QUARTER, LLC, a Florida limited liability company

Kellie A. Schaudel
Print Name: Kellie A. Schaudel

By: [Signature]
Print Name: Jon Morris
Title: Division President

Cindee L. Provenzano
Print Name: Cindee L. Provenzano


[Corporate Seal]

STATE OF FLORIDA)
COUNTY OF St Johns)

The foregoing instrument was acknowledged before me this ___ day of September, 2018 by Jon Morris, as President of CND-SOUTHSIDE QUARTER, LLC, a Florida limited liability company on behalf of the company, who is personally known to me or who has produced _____ as identification.

My commission expires: Oct 11, 2019

[Signature]
NOTARY PUBLIC, State of Texas at Large
Print Name Whitney Starbuck Slick



JOINDER

For good and valuable consideration in hand paid, FIRST CONTINENTAL INVESTMENT, LTD., a Texas limited partnership (the "Mortgagee"), as owner and holder of that certain mortgage recorded in Official Records Book 18038, Page 987 of the Public Records of Duval County, Florida (the "Mortgage") securing all of the real property described therein, hereby consents to the making and recording of the COMMUNITY DECLARATION FOR TIDAL POINTE AT SOUTHSIDE QUARTER (the "Declaration") to which this Joinder is attached. Mortgagee hereby consents and agrees that the aforesaid Mortgage held by Mortgagee is and shall be subject and subordinate to the foregoing Declaration.

Provided always, nevertheless, that nothing herein contained shall in anywise impair, alter or diminish the effect, lien or encumbrance of the Mortgage on the mortgaged premises, or any of the rights and remedies of the Mortgagee or any subsequent holder thereof, nor shall anything herein contained by construed as an assumption by Mortgagee of any obligations of the Declarant (as defined in the Declaration) of the foregoing Declaration.

IN WITNESS WHEREOF, the undersigned has executed this Joinder on this 27th day of September, 2018.

WITNESSES:

MORTGAGEE:

FIRST CONTINENTAL INVESTMENT, LTD., a Texas limited partnership

Linda DeCaro
Print Name: Linda DeCaro
Cynthia Page
Print Name: Cynthia Page

By: John M. Bonner
Name: John M. Bonner
Title: President


{CORPORATE SEAL}

STATE OF Texas)
COUNTY OF Harris)

The foregoing instrument was acknowledged before me this 27th day of September 2018, by John M. Bonner as President of FIRST CONTINENTAL INVESTMENT, LTD., a Texas limited partnership, on behalf of the partnership, who is personally known to me or who has produced _____ as identification.

My commission expires:

Kathryn Willis
NOTARY PUBLIC, State of Texas at Large
Print Name: Kathryn Willis



JOINDER

TIDAL POINTE HOMEOWNERS ASSOCIATION, INC., a Florida not-for-profit corporation (the "**Association**") does hereby join in the COMMUNITY DECLARATION FOR TIDAL POINTE AT SOUTHSIDE QUARTER (the "**Declaration**"), to which this Joinder is attached, and the terms thereof are and shall be binding upon the undersigned and its successors in title. The Association agrees this Joinder is for the purpose of evidencing the Association's acceptance of the rights and obligations provided in the Declaration and does not affect the validity of this Declaration as the Association has no right to approve this Declaration.

IN WITNESS WHEREOF, the undersigned has executed this Joinder on this 28 day of September, 2018.

WITNESSES:

TIDAL POINTE HOMEOWNERS ASSOCIATION, INC., a Florida not-for-profit corporation

Kellie G. Schaudt
Print Name: Kellie A. Schaudt

By: [Signature]
Name: Jon Morris
Title: President

Cindee L. Provenzano
Print Name: Cindee L. Provenzano

STATE OF FLORIDA)
COUNTY OF St Johns)

The foregoing instrument was acknowledged before me this 28th day of September, 2018, by Jon Morris, as President of TIDAL POINTE HOMEOWNERS ASSOCIATION, INC., a Florida not-for-profit corporation, on behalf of the corporation, who is personally known to me or who has produced _____ as identification.

My commission expires:

[Signature]
NOTARY PUBLIC, State of Florida at Large
Print Name: Whitney Starbuck Slick



WHITNEY STARBUCK SLICK
MY COMMISSION # FF 926385
EXPIRES: October 11, 2019
Bonded Thru Budget Notary Services

JOINDER

S-15 LAND HOLDINGS, LLC, a Delaware limited liability company (the "Master Developer") is the "Developer" under that certain DECLARATION OF COVENANTS AND RESTRICTIONS FOR THE GATE PARKWAY MIXED-USE VILLAGE, recorded in O.R. Book 17751, Page 1883, Public Records of Duval County, Florida, as amended (the "Master Declaration") as affected by that certain Assignment of Developer Rights recorded in O.R. Book 18254, Page 1681, Public Records of Duval County, Florida. The Master Developer does hereby join in this COMMUNITY DECLARATION FOR TIDAL POINTE AT SOUTHSIDE QUARTER (this "Declaration"), to which this Joinder is attached, and agrees this joinder is solely for the purpose of evidencing, pursuant to Article X, Section 10.4 of the Master Declaration, the Master Developer's consent to the imposition of the Declaration on Tidal Pointe at Southside Quarter.

IN WITNESS WHEREOF, the undersigned have executed this Joinder on this 10th day of October, 2018.

WITNESSES:

"MASTER DEVELOPER"

S-15 LAND HOLDINGS, LLC, a Delaware limited liability company

Trisha J. Loback
Print Name: TRISHA J. LOBACK

By: Michael T. Harrison
Name: Michael T. Harrison
Title: Senior Managing Director



Kellie Hines
Print Name: Kellie Hines

STATE OF Georgia)
COUNTY OF DeKalb)

SMD

The foregoing instrument was acknowledged before me this 9 day of October, 2018, by Michael T. Harrison, as Senior Managing Director of S-15 LAND HOLDINGS, LLC, a Delaware limited liability company, on behalf of the company, who is personally known to me or who has produced _____ as identification.

My commission expires:

Trisha J. Loback
NOTARY PUBLIC, State of Georgia at Large

Print Name: TRISHA J. LOBACK




EXHIBIT 1**LEGAL DESCRIPTION****S-15 11 ACRE PARCEL**

A PART OF SECTION 17, TOWNSHIP 3 SOUTH, RANGE 28 EAST, DUVAL COUNTY, FLORIDA BEING MORE PARTICULARLY DESCRIBED AS FOLLOWS: FOR A POINT OF REFERENCE, COMMENCE AT THE MOST EASTERLY CENTERLINE INTERSECTION OF BURNT MILL ROAD (AN 80 FOOT RIGHT OF WAY) WITH GATE PARKWAY (A VARIABLE WIDTH RIGHT OF WAY) AS SHOWN ON SHEET 7 OF THE PLAT OF GATE PARKWAY EXTENSION AS RECORDED IN PLAT BOOK 52, PAGES 55 AND 55A THROUGH 55K OF THE CURRENT PUBLIC RECORDS OF SAID COUNTY; THENCE NORTH 00°37'52" WEST, ALONG THE CENTERLINE OF SAID GATE PARKWAY, A DISTANCE OF 92.84 FEET TO A POINT ON THE BOUNDARY OF SAID PLAT; THENCE NORTH 89°22'08" EAST, A DISTANCE OF 60.00 FEET TO A POINT ON THE EASTERLY RIGHT OF WAY LINE OF SAID GATE PARKWAY; THENCE, NORTHERLY ALONG SAID EASTERLY RIGHT OF WAY LINE THE FOLLOWING TEN (10) COURSES: COURSE No. 1 - NORTH 00°37'52" WEST, A DISTANCE OF 508.14 FEET; COURSE No. 2 - NORTH 12°51'52" EAST, A DISTANCE OF 51.42 FEET; COURSE No. 3 - NORTH 00°37'52" WEST, A DISTANCE OF 180.35 FEET TO THE POINT OF TANGENCY OF A CURVE CONCAVE TO THE SOUTHWEST AND HAVING A RADIUS OF 1372.00 FEET; COURSE No. 4 - NORTHERLY ALONG THE ARC OF SAID CURVE, A DISTANCE OF 112.01 FEET, MAKING A CENTRAL ANGLE OF 04°40'39" AND HAVING A CHORD BEARING OF NORTH 02°58'12" WEST AND A CHORD DISTANCE OF 111.98 FEET TO THE END OF SAID CURVE; COURSE No. 5 - NORTH 19°54'15" WEST, A DISTANCE OF 51.20 FEET TO A POINT ON A CURVE CONCAVE TO THE SOUTHWEST AND HAVING A RADIUS OF 1360.00 FEET; COURSE No. 6 - NORTHWESTERLY, ALONG THE ARC OF SAID CURVE, A DISTANCE OF 444.06 FEET, MAKING A CENTRAL ANGLE OF 18°42'29" AND HAVING A CHORD BEARING OF NORTH 16°45'03" WEST AND A CHORD DISTANCE OF 442.09 FEET TO THE END OF SAID CURVE; COURSE No. 7 - NORTH 13°47'07" WEST, A DISTANCE OF 51.86 FEET TO A POINT ON A CURVE CONCAVE TO THE SOUTHWEST AND HAVING A RADIUS OF 1372.00 FEET; COURSE No. 8 - NORTHWESTERLY, ALONG THE ARC OF SAID CURVE, A DISTANCE OF 295.66 FEET, MAKING A CENTRAL ANGLE OF 12°20'49" AND HAVING A CHORD BEARING OF NORTH 34°23'40" WEST AND A CHORD DISTANCE OF 295.09 FEET TO THE END OF SAID CURVE; COURSE No. 9 - NORTH 55°09'48" WEST, A DISTANCE OF 51.20 FEET TO A POINT ON A CURVE CONCAVE TO THE SOUTHWEST AND HAVING A RADIUS OF 1360.00 FEET; COURSE No. 10 - NORTHWESTERLY ALONG THE ARC OF SAID CURVE, A DISTANCE OF 373.69 FEET, MAKING A CENTRAL ANGLE OF 15°44'35" AND HAVING A CHORD BEARING OF NORTH 50°31'39" WEST AND A CHORD DISTANCE OF 372.51 FEET TO THE WEST LINE OF THAT 150 FOOT POWER LINE EASEMENT DESCRIBED IN OFFICIAL RECORDS BOOK 10332, PAGE 2110; THENCE NORTH 00°37'00" WEST, ALONG THE WEST LINE OF SAID POWER LINE EASEMENT, A DISTANCE OF 1086.39 FEET TO AN ANGLE POINT IN SAID WEST LINE; THENCE NORTH 00°37'38" WEST, ALONG SAID WEST LINE OF SAID POWER LINE EASEMENT, A DISTANCE OF 135.19 FEET TO AN INTERSECTION WITH THE WESTERLY EXTENSION OF THE SOUTH LINE OF THE DITCH PARCEL/DRAINAGE EASEMENT AS DESCRIBED IN OFFICIAL RECORDS BOOK 16849, PAGE 1085 OF SAID PUBLIC RECORDS; THENCE, EASTERLY AND NORTHERLY ALONG THE SOUTH AND EAST LINES (AND WESTERLY EXTENSION THEREOF) OF SAID DITCH PARCEL/DRAINAGE EASEMENT THE FOLLOWING TEN (10) COURSES: COURSE No. 1 - NORTH 65°24'11" EAST, A DISTANCE OF 50.50 FEET TO THE POINT OF CURVATURE WITH A

CURVE CONCAVE TO THE SOUTHEAST AND HAVING A RADIUS OF 245.00 FEET; COURSE No. 2 - THENCE NORTHEASTERLY, ALONG THE ARC OF SAID CURVE, A DISTANCE OF 96.38 FEET, MAKING A CENTRAL ANGLE OF 22°32'26" AND HAVING A CHORD BEARING OF NORTH 76°40'24" EAST AND A CHORD DISTANCE OF 95.76 FEET TO THE POINT OF TANGENCY OF SAID CURVE; COURSE No. 3 - NORTH 87°56'37" EAST, A DISTANCE OF 33.86 FEET TO THE POINT OF CURVATURE WITH A CURVE CONCAVE TO THE SOUTH AND HAVING A RADIUS OF 495.00 FEET; COURSE No. 4 - EASTERLY, ALONG THE ARC OF SAID CURVE, A DISTANCE OF 65.98 FEET, MAKING A CENTRAL ANGLE OF 07°38'15" AND HAVING A CHORD BEARING OF SOUTH 88°14'16" EAST AND A CHORD DISTANCE OF 65.93 FEET TO THE POINT OF TANGENCY OF SAID CURVE; COURSE No. 5 - SOUTH 84°25'08" EAST, A DISTANCE OF 113.85 FEET TO THE POINT OF CURVATURE OF A CURVE CONCAVE TO THE SOUTHWEST AND HAVING A RADIUS OF 495.00 FEET; COURSE No. 6 - SOUTHEASTERLY, ALONG THE ARC OF SAID CURVE, A DISTANCE OF 86.74 FEET, MAKING A CENTRAL ANGLE OF 10°02'26" AND HAVING A CHORD BEARING OF SOUTH 79°23'55" EAST AND A CHORD DISTANCE OF 86.63 FEET TO THE POINT OF TANGENCY OF SAID CURVE; COURSE No. 7 - SOUTH 74°22'42" EAST, A DISTANCE OF 170.14 FEET; COURSE No. 8 - NORTH 18°46'46" WEST, A DISTANCE OF 34.86 FEET; COURSE No. 9 - NORTH 30°46'49" WEST, A DISTANCE OF 29.96 FEET; COURSE No. 10 - NORTH 44°40'29" WEST, A DISTANCE OF 56.23 FEET TO A POINT OF THE WESTERLY RIGHT OF WAY LINE OF INTERSTATE HIGHWAY No. 295 (STATE ROAD No. 9A, A VARIABLE WITH RIGHT OF WAY), SAID POINT LYING ON A CURVE CONCAVE TO THE SOUTHWEST AND HAVING A RADIUS OF 1335.00 FEET; THENCE, SOUTHEASTERLY AND SOUTHERLY, ALONG THE WESTERLY LIMITED ACCESS RIGHT OF WAY LINE OF INTERSTATE HIGHWAY No. 295 THE FOLLOWING THREE (4) COURSES: COURSE No. 1 - SOUTHEASTERLY, ALONG THE ARC OF SAID CURVE, A DISTANCE OF 375.73 FEET, MAKING A CENTRAL ANGLE OF 16°07'32" AND HAVING A CHORD BEARING OF SOUTH 65°47'13" EAST AND A CHORD DISTANCE OF 374.49 FEET TO THE POINT OF TANGENCY OF SAID CURVE; COURSE No. 2 - SOUTH 57°43'16" EAST, A DISTANCE OF 355.55 FEET TO THE POINT OF BEGINNING; COURSE No. 3 - SOUTH 57°43'16" EAST, A DISTANCE OF 15.43 FEET TO A POINT OF CURVATURE WITH A CURVE CONCAVE TO THE SOUTHWEST AND HAVING A RADIUS OF 1735.00 FEET; COURSE No. 4 - SOUTHEASTERLY, ALONG THE ARC OF SAID CURVE, A DISTANCE OF 986.62 FEET, MAKING A CENTRAL ANGLE OF 32°34'54" AND HAVING A CHORD BEARING OF SOUTH 41°23'34" EAST AND A CHORD DISTANCE OF 973.38 FEET; THENCE SOUTH 67°38'56" WEST, A DISTANCE OF 695.64 FEET TO A POINT ON THE NORTHEASTERLY LINE OF A PROPOSED ROAD HAVING A WIDTH OF 60 FEET, SAID POINT LYING ON A CURVE CONCAVE TO THE SOUTHWEST AND HAVING A RADIUS OF 3030.00 FEET; THENCE NORTHWESTERLY, ALONG THE ARC OF SAID CURVE AND ALONG SAID PROPOSED ROAD, A DISTANCE OF 6.23 FEET, MAKING A CENTRAL ANGLE OF 00°07'04" AND HAVING A CHORD BEARING OF NORTH 24°26'08" WEST AND A CHORD DISTANCE OF 6.23 FEET TO THE POINT OF TANGENCY OF SAID CURVE; THENCE NORTH 24°29'40" WEST, CONTINUING ALONG SAID PROPOSED ROAD, A DISTANCE OF 316.81 FEET TO A POINT OF CURVATURE WITH A CURVE CONCAVE TO THE SOUTHWEST AND HAVING A RADIUS OF 565.00 FEET; THENCE NORTHWESTERLY, ALONG THE ARC OF SAID CURVE AND CONTINUING ALONG SAID PROPOSED ROAD, A DISTANCE OF 271.96 FEET, MAKING A CENTRAL ANGLE OF 27°34'44" AND HAVING A CHORD BEARING OF NORTH 38°17'02" WEST AND A CHORD DISTANCE OF 269.34 FEET; THENCE, DEPARTING FROM SAID PROPOSED ROAD, NORTH 38°27'59" EAST, A DISTANCE OF 85.36 FEET; THENCE NORTH 10°31'45" EAST, A DISTANCE OF 46.61 FEET; THENCE NORTH 76°04'29" EAST, A DISTANCE OF 35.85 FEET TO THE POINT OF CURVATURE WITH A CURVE CONCAVE TO THE NORTHWEST AND HAVING A RADIUS OF 66.00 FEET; THENCE NORTHEASTERLY, ALONG THE ARC OF SAID CURVE, A DISTANCE OF 48.63 FEET, MAKING A CENTRAL ANGLE OF 42°13'13" AND HAVING A CHORD BEARING NORTH

54°57'53" EAST AND A CHORD DISTANCE OF 47.54 FEET; THENCE NORTH 33°51'16" EAST, A DISTANCE OF 299.67 FEET TO A POINT OF CURVATURE WITH A CURVE CONCAVE TO THE SOUTHWEST AND HAVING A RADIUS OF 66.00 FEET; THENCE NORTHWESTERLY, ALONG THE ARC OF SAID CURVE, A DISTANCE OF 105.49 FEET, MAKING A CENTRAL ANGLE OF 91°34'44" AND HAVING A CHORD BEARING OF NORTH 11°56'00" WEST AND A CHORD DISTANCE OF 94.61 FEET; THENCE NORTH 32°16'44" EAST, A DISTANCE OF 9.00 FEET TO THE POINT OF BEGINNING.

EXHIBIT 2
ARTICLES OF INCORPORATION

State of Florida



Department of State

I certify from the records of this office that TIDAL POINTE HOMEOWNERS ASSOCIATION, INC. is a corporation organized under the laws of the State of Florida, filed on January 5, 2018.

The document number of this corporation is N18000000172.

I further certify that said corporation has paid all fees due this office through December 31, 2018, and its status is active.

I further certify that said corporation has not filed Articles of Dissolution.

I further certify that this is an electronically transmitted certificate authorized by section 15.16, Florida Statutes, and authenticated by the code, 918A00000432-010818-N18000000172-1/1, noted below.

Authentication Code: 918A00000432-010818-N18000000172-1/1

Given under my hand and the
Great Seal of the State of Florida,
at Tallahassee, the Capital, this the
Eighth day of January, 2018



Ken Detzner
Ken Detzner
Secretary of State

State of Florida



Department of State

I certify the attached is a true and correct copy of the Articles of Incorporation of TIDAL POINTE HOMEOWNERS ASSOCIATION, INC., a Florida corporation, filed on January 5, 2018, as shown by the records of this office.

I further certify the document was electronically received under FAX audit number H18000003912. This certificate is issued in accordance with section 15.16, Florida Statutes, and authenticated by the code noted below.

The document number of this corporation is N18000000172.

Authentication Code: 918A00000432-010818-N18000000172-1/1

Given under my hand and the
Great Seal of the State of Florida,
at Tallahassee, the Capital, this the
Eighth day of January, 2018



Ken Detzner
Ken Detzner
Secretary of State



January 8, 2018

FLORIDA DEPARTMENT OF STATE
Division of Corporations

TIDAL POINTE HOMEOWNERS ASSOCIATION, INC.
680 CROSSWATER PARKWAY
PONTE VERDE, FL 32801

The Articles of Incorporation for TIDAL POINTE HOMEOWNERS ASSOCIATION, INC. were filed on January 5, 2018, and assigned document number N1800000172. Please refer to this number whenever corresponding with this office.

Enclosed is the certification requested. To be official, the certification for a certified copy must be attached to the original document that was electronically submitted and filed under FAX audit number H18000003912.

To maintain "active" status with the Division of Corporations, an annual report must be filed yearly between January 1st and May 1st beginning in the year following the file date or effective date indicated above. It is your responsibility to remember to file your annual report in a timely manner.

A Federal Employer Identification Number (FEI/EIN) will be required when this report is filed. Apply today with the IRS online at:

<https://sa.www4.irs.gov/modiein/individual/index.jsp>.

Please be aware if the corporate address changes, it is the responsibility of the corporation to notify this office.

Should you have questions regarding corporations, please contact this office at (850) 245-6052.

DANIEL L O'KEEFE
Regulatory Specialist II
New Filings Section
Division of Corporations

Letter Number: 918A00000432

P.O BOX 6327 - Tallahassee, Florida 32314

(((H18000003912 3)))

ARTICLES OF INCORPORATION
OF
TIDAL POINTE HOMEOWNERS ASSOCIATION, INC.
(A FLORIDA NOT-FOR-PROFIT CORPORATION)

(((H18000003912 3)))

((H1800003912 3))

TABLE OF CONTENTS

	Page
1. Name of Corporation.....	1
2. Principal Office.....	1
3. Registered Office - Registered Agent.....	1
4. Definitions.....	1
5. Purpose of the Association.....	1
6. Not for Profit.....	1
7. Powers of the Association.....	1
8. Voting Rights.....	2
9. Board of Directors.....	2
10. Dissolution.....	3
11. Duration.....	3
12. Amendments.....	3
13. Limitations.....	4
14. Officers.....	4
15. Indemnification of Officers and Directors.....	4
16. Transactions in Which Directors or Officers are Interested.....	4

((H1800003912 3))

((H1800003912 3))

ARTICLES OF INCORPORATION
OF
TIDAL POINTE HOMEOWNERS ASSOCIATION, INC.
(A NOT-FOR-PROFIT CORPORATION)

In compliance with the requirements of the laws of the State of Florida, and for the purpose of forming a corporation not-for-profit, the undersigned does hereby acknowledge:

- 1. Name of Corporation. The name of the corporation is TIDAL POINTE HOMEOWNERS ASSOCIATION, INC., a Florida not-for-profit corporation (the "Association").
- 2. Principal Office. The principal office of the Association is 680 Crosswater Parkway, Ponte Verde, Florida 32801.
- 3. Registered Office - Registered Agent. The street address of the Registered Office of the Association is 401 East Jackson Street, Suite 2200, Tampa, Florida 33602. The name of the Registered Agent of the Association is:

STEARNS WEAVER MILLER WEISSLER ALHADEFF & SITTERSON, P.A.
C/O CHRISTIAN F. O'RYAN, ESQ.

- 4. Definitions. The COMMUNITY DECLARATION FOR TIDAL POINTE AT SOUTHSIDE QUARTER (the "Declaration") will be recorded in the Public Records of Duval County, Florida, and shall govern all of the operations of a community to be known as TIDAL POINTE AT SOUTHSIDE QUARTER. All initially capitalized terms not defined herein shall have the meanings set forth in the Declaration.
- 5. Purpose of the Association. The Association is formed to: (i) provide for ownership, operation, maintenance and preservation of the Common Areas, and improvements thereon; (ii) perform the duties delegated to it in the Declaration, Bylaws and these Articles; and (iii) administer the interests of the Association and the Owners.
- 6. Not for Profit. The Association is a not for profit Florida corporation and does not contemplate pecuniary gain to, or profit for, its members.
- 7. Powers of the Association. The Association shall, subject to the limitations and reservations set forth in the Declaration, have all the powers, privileges and duties reasonably necessary to discharge its obligations, including, but not limited to, the following:

7.1 To perform all the duties and obligations of the Association set forth in the Declaration and Bylaws, as herein provided;

7.2 To enforce, by legal action or otherwise, the provisions of the Declaration and Bylaws and of all rules, regulations, covenants, restrictions and agreements governing or binding the Association and TIDAL POINTE AT SOUTHSIDE;

7.3 To operate and maintain the SMS in the event the Master Association does not own and operate all SMS. The Association shall operate, maintain and manage the SMS in a manner consistent with the Permit requirements and applicable SJRWMD rules, and shall assist in the enforcement of the provisions of the Declaration that relate to the SMS. The Association shall levy and collect adequate assessments against members of the Association for the costs of maintenance and operation of the SMS, as applicable. Assessments shall be used for the maintenance and repair of the SMS and mitigation or preservation areas, including but not limited to work within retention areas, drainage structures, and drainage easement to the extent applicable;

7.4 To fix, levy, collect and enforce payment, by any lawful means, of all Assessments pursuant to the terms of the Declaration, these Articles and Bylaws;

((H1800003912 3))

((H1800003912 3))

7.5 To pay all Operating Expenses, including, but not limited to, all licenses, taxes or governmental charges levied or imposed against the property of the Association;

7.6 To acquire (by gift, purchase or otherwise), annex, own, hold, improve, build upon, operate, maintain, convey, grant rights and easements, sell, dedicate, lease, transfer or otherwise dispose of real or personal property (including the Common Areas) in connection with the functions of the Association except as limited by the Declaration;

7.7 To borrow money, and (i) if prior to the Turnover Date, upon the approval of (a) a majority of the Board; and (b) the written consent of Declarant, or (ii) from and after the Turnover Date, approval of (a) a majority of the Board; and (b) fifty-one percent (51%) of the Voting Interests present (in person or by proxy) at a duly noticed meeting of the members, mortgage, pledge, deed in trust, or hypothecate any or all of its real or personal property as security for money borrowed or debts incurred, including without limitation, the right to collateralize any such indebtedness with the Association's Assessment collection rights;

7.8 To dedicate, grant, license, lease, concession, create easements upon, sell or transfer all or any part of TIDAL POINTE AT SOUTHSIDE QUARTER to any public agency, entity, authority, utility or other person or entity for such purposes and subject to such conditions as it determines and as provided in the Declaration;

7.9 To participate in mergers and consolidations with other non-profit corporations organized for the same purposes;

7.10 To adopt, publish, promulgate or enforce rules, regulations, covenants, restrictions or agreements governing the Association, TIDAL POINTE AT SOUTHSIDE QUARTER, the Common Areas, Lots, Parcels and Homes as provided in the Declaration and to effectuate all of the purposes for which the Association is organized;

7.11 To have and exercise any and all powers, rights, and privileges which a corporation organized under Chapter 617 or Chapter 720, Florida Statutes by law may now or hereafter have or exercise;

7.12 To employ personnel and retain independent contractors to contract for management of the Association, TIDAL POINTE AT SOUTHSIDE QUARTER, and the Common Areas as provided in the Declaration and to delegate in such contract all or any part of the powers and duties of the Association;

7.13 To contract for services to be provided to, or for the benefit of, the Association, Owners, the Common Areas, and TIDAL POINTE AT SOUTHSIDE QUARTER, as provided in the Declaration, such as, but not limited to, telecommunications services, maintenance, garbage pick-up, and utility services;

7.14 To establish committees and delegate certain of its functions to those committees; and

7.15 To have the power to sue and be sued.

8. Voting Rights. Owners and Declarant shall have the voting rights set forth in the Declaration.

9. Board of Directors. The affairs of the Association shall be managed by a Board of odd number with not less than three (3) or more than five (5) members. The initial number of Directors shall be three (3). Board members shall be appointed and/or elected as stated in the Bylaws. After the Turnover Date, the election of Directors shall be held at the annual meeting. The names and addresses of the members of the first Board who shall hold office until their successors are appointed or elected, or until removed, are as follows:

((H1800003912 3))

((H1800003912 3))

NAME	ADDRESS
Jon Morris	680 Crosswater Parkway, Ponte Verde, Florida 32081
Paul Provenzano	680 Crosswater Parkway, Ponte Verde, Florida 32081
Keith Donnelly	680 Crosswater Parkway, Ponte Verde, Florida 32081

10. Dissolution. In the event of the dissolution of the Association other than incident to a merger or consolidation, any member may petition the Circuit Court having jurisdiction of the Judicial Circuit of the State of Florida for the appointment of a receiver to manage its affairs of the dissolved Association and to manage the Common Areas, in the place and stead of the Association, and to make such provisions as may be necessary for the continued management of the affairs of the dissolved Association and its properties. In the event of termination, dissolution or final liquidation of the Master Association and/or the Association, the responsibility for the operation and maintenance of the SMS must be transferred to and accepted by an entity which complies with Rule 40C-42.027, Florida Administrative Code (2017) and the Environmental Resource Applicant's Handbook Volume 1, Section 12.3, and be approved by SJRWMD prior to such termination, dissolution, or liquidation.

11. Duration. Existence of the Association shall commence with the filing of these Articles with the Secretary of State, Tallahassee, Florida. The Association shall exist in perpetuity.

12. Amendments.

12.1 General Restrictions on Amendments. Notwithstanding any other provision herein to the contrary, no amendment to these Articles shall affect the rights of Declarant unless such amendment receives the prior written consent of Declarant, which may be withheld for any reason whatsoever. If the prior written approval of any governmental entity or agency having jurisdiction is required by applicable law or governmental regulation for any amendment to these Articles, then the prior written consent of such entity or agency must also be obtained. No amendment shall be effective until it is recorded in the Public Records.

12.2 Amendments prior to the Turnover. Prior to the Turnover, but subject to the general restrictions on amendments set forth above, Declarant shall have the right to amend these Articles as it deems appropriate, without the joinder or consent of any person or entity whatsoever, except to the extent limited by applicable law as of the date the Declaration is recorded. Declarant's right to amend under this Section is to be construed as broadly as possible. In the event that the Association shall desire to amend these Articles prior to the Turnover, the Association must first obtain Declarant's prior written consent to any proposed amendment. An amendment identical to that approved by Declarant may be adopted by the Association pursuant to the requirements for amendments from and after the Turnover. Declarant shall join in such identical amendment so that its consent to the same will be reflected in the Public Records.

12.3 Amendments From and After the Turnover. After the Turnover, but subject to the general restrictions on amendments set forth above, these Articles may be amended with the approval of (i) a majority of the Board; and (ii) fifty-one percent (51%) of the Voting Interests present (in person or by proxy) at a duly noticed meeting of the members.

12.4 Compliance with HUD, FHA, VA, FNMA, GNMA and SJRWMD. Prior to the Turnover, the Declarant shall have the right to amend these Articles, from time to time, to make such changes, modifications and additions therein and thereto as may be requested or required by HUD, FHA, VA, FNMA, GNMA, SJRWMD, or any other governmental agency or body as a condition to, or in connection with such agency's or body's regulatory requirements or agreement to make, purchase, accept, insure, guaranty or otherwise approve loans secured by mortgages on Lots. No approval or joinder of the

((H1800003912 3))

((H1800003912 3))

Association, other Owners, or any other party shall be required or necessary to such amendment. After the Turnover, but subject to the general restrictions on amendments set forth above, the Board shall have the right to amend these Articles, from time to time, to make such changes, modifications and additions therein and thereto as may be requested or required by HUD, FHA, VA, FNMA, GNMA, SJRWMD or any other governmental agency or body as a condition to, or in connection with such agency's or body's regulatory requirements or agreement to make, purchase, accept, insure, guaranty or otherwise approve loans secured by mortgages on Lots. No approval or joinder of the Owners, or any other party shall be required or necessary to any such amendments by the Board. Any such amendments by the Board shall require the approval of a majority of the Board.

13. Limitations.

13.1 Declaration is Paramount. No amendment may be made to these Articles which shall in any manner reduce, amend, affect or modify the terms, conditions, provisions, rights and obligations set forth in the Declaration.

13.2 Rights of Declarant. There shall be no amendment to these Articles which shall abridge, reduce, amend, effect or modify the rights of Declarant.

13.3 Bylaws. These Articles shall not be amended in a manner that conflicts with the Bylaws.

14. Officers. The Board shall elect a President, Vice President, Secretary, Treasurer, and as many Vice Presidents, Assistant Secretaries and Assistant Treasurers as the Board shall from time to time determine. The names and addresses of the Officers who shall serve until their successors are elected by the Board are as follows:

President:	Jon Morris	680 Crosswater Parkway, Ponte Verde, Florida 32081
Vice President:	Paul Provenzano	680 Crosswater Parkway, Ponte Verde, Florida 32081
Secretary/Treasurer:	Keith Donnelly	680 Crosswater Parkway, Ponte Verde, Florida 32081

15. Indemnification of Officers and Directors. Association shall and does hereby indemnify and hold harmless every Director and every Officer, their heirs, executors and administrators, against all loss, cost and expenses reasonably incurred in connection with any action, suit or proceeding to which such Director or Officer may be made a party by reason of being or having been a Director or Officer of the Association, including reasonable counsel fees and paraprofessional fees at all levels of proceeding. This indemnification shall not apply to matters wherein the Director or Officer shall be finally adjudged in such action, suit or proceeding to be liable for or guilty of gross negligence or willful misconduct. The foregoing rights shall be in addition to, and not exclusive of, all other rights to which such Director or Officers may be entitled.


16. Transactions in Which Directors or Officers are Interested. No contract or transaction between Association and one (1) or more of its Directors or Officers or Declarant, or between the Association and any other corporation, partnership or other organization in which one (1) or more of its Officers or Directors are officers, directors or employees or otherwise shall be invalid, void or voidable solely for this reason, or solely because the Officer or Director is present at, or participates in, meetings of the Board thereof which authorized the contract or transaction, or solely because said Officers' or Directors' votes are counted for such purpose. No Director or Officer of the Association shall incur liability by reason of the fact that such Director or Officer may be interested in any such contract or transaction. Interested Directors shall disclose the general nature of their interest and may be counted in determining the presence of a quorum at a meeting of the Board which authorized the contract or transaction.

[Signature on the Following Page]

((H1800003912 3))

((H1800003912 3))

IN WITNESS WHEREOF, for the purpose of forming this corporation under the laws of the State of Florida, the undersigned, being the Incorporator of this Association, has executed these Articles of Incorporation as of this 3rd day of January, 2017.



Christian F. O'Ryan, Esq.
Incorporator
401 East Jackson Street, Suite 2200
Tampa, Florida 33602

((H1800003912 3))

((H1800003912 3))

ACCEPTANCE BY REGISTERED AGENT

The undersigned, having been named to accept service of process for the above-stated corporation at the place designated in this certificate, hereby agrees to act in this capacity, and is familiar with, and accepts, the obligations of this position and further agrees to comply with the provisions of all statutes relative to the proper and complete performance of its duties.

Dated this 3rd day of January, 2017.

STEARNS WEAVER MILLER WEISSLER
ALHADEFF & SITTERSON, P.A.

By: 
Christian F. O'Ryan, Esq.

Registered Office:

401 East Jackson Street
Suite 2200
Tampa, Florida 33602

Principal Corporation Office:

6567 Gunn Highway
Tampa, Florida 33625

EXHIBIT 3

BYLAWS

**BYLAWS
OF
TIDAL POINTE HOMEOWNERS ASSOCIATION, INC.
(A FLORIDA NOT-FOR-PROFIT CORPORATION)**

TABLE OF CONTENTS

1. Name and Location 1

2. Definitions 1

3. Members. 1

4. Board of Directors. 3

5. Meeting of Directors 4

6. Powers and Duties of the Board. 5

7. Obligations of the Association..... 6

8. Officers and Their Duties. 7

9. Committees 8

10. Records 8

11. Corporate Seal 8

12. Amendments 8

13. Conflict 9

14. Fiscal Year 9

15. Miscellaneous. 9

**BYLAWS
OF
TIDAL POINTE HOMEOWNERS ASSOCIATION, INC.**

1. Name and Location. The name of the corporation is TIDAL POINTE HOMEOWNERS ASSOCIATION, INC. (the "**Association**"). The principal office of the corporation shall be located at 6567 Gunn Highway, Tampa, Florida 33625, or at such other location determined by the Board of Directors (the "**Board**") from time to time.

2. Definitions. The definitions contained in the COMMUNITY DECLARATION FOR TIDAL POINTE AT SOUTHSIDE QUARTER (the "**Declaration**") relating to the residential community known as TIDAL POINTE AT SOUTHSIDE QUARTER, recorded, or to be recorded, in the Public Records of Manatee County, Florida, are incorporated herein by reference and made a part hereof. In addition to the terms defined in the Declaration, the following terms shall have the meanings set forth below:

"**Minutes**" shall mean the minutes of all member and Board meetings, which shall be in the form required by the Florida Statutes. In the absence of governing Florida Statutes, the Board shall determine the form of the minutes.

"**Official Records**" shall mean all records required to be maintained by the Association pursuant to Section 720.303(4), Florida Statutes (2017).

3. Members.

3.1 Voting Interests. Each Owner and the Declarant shall be a member of the Association. No person who holds an interest in a Lot only as security for the performance of an obligation shall be a member of the Association. Membership shall be appurtenant to, and may not be separated from, ownership of any Lot. There shall be one (1) vote appurtenant to each Lot. Prior to the Turnover, the Declarant shall have Voting Interests equal to nine (9) votes per Lot owned. Thereafter, the Declarant shall have Voting Interest equal to one (1) vote for each Lot owned. For the purposes of determining who may exercise the Voting Interest associated with each Lot, the following rules shall govern:

3.1.1 Home Owned By Legally Married Couple. Either spouse (but not both) may exercise the Voting Interest with respect to a Lot. In the event the spouses cannot agree, neither may exercise the Voting Interest.

3.1.2 Trusts. In the event that any trust owns a Lot, the Association shall have no obligation to review the trust agreement with respect to such trust. By way of example, if the Lot is owned by Robert Smith, as Trustee, Robert Smith shall be deemed the Owner of the Lot for all Association purposes. If the Lot is owned by Robert Smith as Trustee for the Laura Jones Trust, then Robert Smith shall be deemed the member with respect to the Lot for all Association purposes. If the Lot is owned by the Laura Jones Trust, and the deed does not reference a trustee, then Laura Jones shall be deemed the member with respect to the Lot for all Association purposes. If the Lot is owned by the Jones Family Trust, the Jones Family Trust may not exercise its Voting Interest unless it presents to the Association, in the form of an attorney opinion letter or affidavit reasonably acceptable to the Association, the identification of the person who should be treated as the member with respect to the Lot for all Association purposes. If Robert Smith and Laura Jones, as Trustees, hold title to a Lot, either trustee may exercise the Voting Interest associated with such Lot. In the event of a conflict between trustees, the Voting Interest for the Lot in question cannot be exercised. In the event that any other form of trust ownership is presented to the Association, the decision of the Board as to who may exercise the Voting Interest with respect to any Lot shall be final. The Association shall have no obligation to obtain an attorney opinion letter in making its decision, which may be made on any reasonable basis whatsoever.

3.1.3 Corporations. If a Lot is owned by a corporation, the corporation shall designate a person, an officer, employee, or agent who shall be treated as the member who can exercise the Voting Interest associated with such Lot.

3.1.4 Partnerships. If a Lot is owned by a limited partnership, any one of the general partners may exercise the Voting Interest associated with such Lot. By way of example, if the general partner of a limited partnership is a corporation, then the provisions hereof governing corporations shall govern which person can act on behalf of the corporation as general partner of such limited partnership. If a Lot is owned by a general partnership, any one of the general partners may exercise the Voting Interest associated with such Lot. In the event of a conflict among general partners entitled to exercise a Voting Interest, the Voting Interest for such Lot cannot be exercised.

3.1.5 Multiple Individuals. If a Lot is owned by more than one individual, any one of such individuals may exercise the Voting Interest with respect to such Lot. In the event that there is a conflict among such individuals, the Voting Interest for such Lot cannot be exercised.

3.1.6 Liability of the Association. The Association may act in reliance upon any writing or instrument or signature, whether original or by Electronic Transmission, which the Association, in good faith, believes to be genuine, may assume the validity and accuracy of any statement or assertion contained in such a writing or instrument, and may assume that any person purporting to give any writing, notice, advice or instruction in connection with the provisions hereof has been duly authorized to do so. So long as the Association acts in good faith, the Association shall have no liability or obligation with respect to the exercise of Voting Interests, and no election shall be invalidated (in the absence of fraud) on the basis that the Association permitted or denied any person the right to exercise a Voting Interest. In addition, the Board may impose additional requirements respecting the exercise of Voting Interests (e.g., the execution of a Voting Certificate).

3.2 Annual Meetings. The annual meeting of the members (the "**Annual Members Meeting**") shall be held at least once each calendar year on a date, at a time, and at a place to be determined by the Board.

3.3 Special Meetings of the Members. Special meetings of the members (a "**Special Members Meeting**") may be called by the President, a majority of the Board, or upon written request of ten percent (10%) of the Voting Interests of the members. The business to be conducted at a Special Members Meeting shall be limited to the extent required by Florida Statutes.

3.4 Notice of Members Meetings. Written notice of each members meeting shall be given by, or at the direction of, any officer of the Board or any management company retained by the Association. A copy of the notice shall be given to each member entitled to vote, not less than ten (10) days before the meeting (provided, however, in the case of an emergency, two (2) days' notice will be deemed sufficient), unless otherwise required by Florida law. Written notice is effective (i) when mailed, if mailed postpaid and correctly addressed to the members' address last appearing on the books; or (ii) when transmitted by any form of Electronic Transmission. The notice shall specify the place, day, and hour of the meeting and, in the case of a Special Members Meeting, the purpose of the meeting. Alternatively, and to the extent not prohibited by the Florida Statutes, as amended from time to time, the Board may, by majority consent, adopt from time to time, other procedures for giving notice to the members of the Annual Members Meeting or a Special Members Meeting. By way of example, and not of limitation, such notice may be included in a newsletter sent to each member.

3.5 Quorum of Members. Until the Turnover, a quorum shall be established by Declarant's presence, in person or by proxy, at any meeting. After the Turnover, a quorum for purposes of conducting business shall be established by the presence, in person or by proxy, of the members entitled to cast ten percent (10%) of the total Voting Interests. To the extent permitted by applicable law, as amended from time to time, members may attend members' meetings and vote as if physically present via telephone, real-time videoconferencing, or similar real-time electronic or video communication. A

member's attendance via telephone, real-time videoconferencing, or similar real-time electronic or video communication shall count toward the quorum requirements as if such member was physically present. In the event members elect not to be physically present at a members' meeting, a speaker must be used so that the conversation of such members may be heard by the Board or committee members attending in person as well as by any Owners present at the meeting. Notwithstanding the foregoing or any other provision of these Bylaws to the contrary, members may attend and participate via telephone, real-time videoconferencing, or similar real-time electronic or video communication only if a majority of the Board approved such manner of attendance.

3.6 Adjournment of Members Meetings. If, however, a quorum shall not be present at any members meeting, the meeting may be adjourned as provided in the Florida Statutes. In the absence of a provision in the Florida Statutes, the members present shall have power to adjourn the meeting and reschedule it on another date.

3.7 Action of Members. Decisions that require a vote of the members must be made by a concurrence of a majority of the Voting Interests present in person or by proxy, represented at a meeting at which a quorum has been obtained unless provided otherwise in the Declaration, the Articles, or these Bylaws.

3.8 Proxies. At all meetings, members may vote their Voting Interests in person or by proxy. In addition, to the extent permitted by the Board and to extent the Association adopted technology that facilitates voting remotely, members may also cast their votes utilizing such technology and participating via telephone, real-time videoconferencing, or similar real-time electronic or video communication. All proxies shall comply with the provisions of Section 720.306(8), Florida Statutes (2017), as amended from time to time, be in writing, and be filed with the Secretary at, or prior to, the meeting. Proxyholders may also attend and/or participate via telephone, real-time videoconferencing, or similar real-time electronic or video communication so long as the proxies are delivered to the Secretary at or prior to the meeting and otherwise in compliance with this Section 3.8. Every proxy shall be revocable prior to the meeting for which it is given.

4. Board of Directors.

4.1 Number. The affairs of the Association shall be managed by a Board of odd number consisting of no less than three (3) persons and no more than five (5) persons. Board members appointed by Declarant need not be members of the Association. Board members elected by Owners must be members of the Association. Pursuant to Section 720.307(2), Florida Statutes (2017) Owners are entitled to elect one (1) member of the Board (the "**Pre-Turnover Director**") when fifty percent (50%) of all the Lots ultimately planned for TIDAL POINTE AT SOUTHSIDE QUARTER are conveyed to Owners, provided the Owners exercise such right. In the event the Owners do not exercise the right to elect the Pre-Turnover Director, then a vacancy on the Board shall occur and the remaining members of the Board may fill such vacancy.

4.2 Term of Office. The term of office for the Pre-Turnover Director shall end at the next Annual Members Meeting after the Pre-Turnover Director's election, or on the date the Turnover election takes place (the "**Turnover Date**"), whichever occurs first. In the event that the Pre-Turnover Director's term expires at the Annual Members Meeting, a new Pre-Turnover Director shall be elected by the Owners at the next Annual Members Meeting or on the Turnover Date, whichever occurs first, with the election process repeated thereafter until Turnover. Except with respect to the Pre-Turnover Director, the election of Directors shall take place after Declarant no longer has the authority to appoint a majority Board and shall take place on the Turnover Date. On the Turnover Date the members shall elect three (3) Directors: one (1) Director for a term of one (1) year, one (1) Director for a term two (2) years, and one (1) Director for a term of three (3) years. The candidates receiving the most votes shall be elected to office. Of such candidates receiving the most votes, the candidate with the most votes shall serve as the Director for three (3) years; the candidate receiving the second highest number of votes shall serve as Director for two (2) years; and the candidate receiving the least amount of votes shall serve as Director for one (1) year. At each Annual Members Meeting thereafter, the members shall elect the appropriate number of Directors for a term of two (2) years. Each Director's respective term shall end upon the

election of new Directors at the Annual Members Meeting (except that the term of any Director appointed by Declarant shall extend until the date designated by Declarant, or until the Turnover Date).

4.3 Removal. Any vacancy created by the resignation or removal of a Board member appointed by Declarant may be replaced by Declarant. Declarant may replace or remove any Board member appointed by Declarant in Declarant's sole and absolute discretion. In the event of death or resignation of a Director elected by the members, the remaining Directors may fill such vacancy. Directors may be removed with or without cause by the vote or agreement in writing of members holding a majority of the Voting Interests.

4.4 Compensation. No Director shall receive compensation for any service rendered as a Director to the Association; provided, however, any Director may be reimbursed for actual expenses incurred as a Director.

4.5 Action Taken Without a Meeting. Except to the extent prohibited by law, the Board shall have the right to take any action without a meeting by obtaining the written approval of the required number of Directors. Any action so approved shall have the same effect as though taken at a meeting of Directors.

4.6 Appointment and Election of Directors. Until the Turnover, the Declarant shall have the unrestricted power to appoint a majority of the Directors of the Association. Subject to Declarant's right to appoint a Director as permitted by Section 720.307(3), Florida Statutes (2017), from and after the expiration of the Turnover, or such earlier date determined by Declarant in its sole and absolute discretion, the members shall elect Directors of the Association at or in conjunction with the Annual Members Meeting.

4.7 Nomination. Prior to each election at which Owners are entitled to elect any of the Directors, the Board shall prescribe (and communicate to the members) the opening date and the closing date of a reasonable filing period ("Candidate Filing Period") in which every eligible person who has an interest in serving as a Director may file as a candidate for such Director position. The Board may also appoint a Nominating Committee to make nominations for election of Directors to the Board. A Nominating Committee, if appointed, shall consist of a Chairman, who shall be a member of the Board of Directors, and two (2) or more members of the Association. Any Nominating Committee shall serve for a term of one (1) year or until its successors are appointed. In preparation for each election, the Nominating Committee, if appointed, shall meet and make as many nominations for election to the Board as it shall in its discretion determine, but in no event less than the number of Directors' positions to be filled at such election. Any member may nominate himself or herself as a candidate by notice to the Nominating Committee (or to the Secretary if there is no Nominating Committee) within the Candidate Filing Period.

4.8 Election. Each member may cast as many votes as the member has under the provisions of the Declaration, for each vacancy on which such member is entitled to vote. If the number of candidates nominated is equal to or less than the number of positions to be filled, then those candidates shall be deemed elected without the necessity of a vote. If the number of candidates nominated exceeds the number of positions to be filled, an election shall be held, and the person receiving the largest number of votes cast by the members (for each vacancy on which such members are entitled to vote) is elected. Cumulative voting is not permitted. So long as required by Section 720.306(9), Florida Statutes (2017), any election dispute between a member and the Association shall be resolved by mandatory binding arbitration with the Division of Florida Condominiums, Timeshares, and Mobile Homes in the Department of Business and Professional Regulation. Any challenge to the election process must be commenced within sixty (60) days after the election results are announced.

5. Meeting of Directors.

5.1 Regular Meetings. Regular meetings of the Board shall be held on a schedule adopted by the Board from time to time. Meetings shall be held at such place and hour as may be fixed, from time to time, by resolution of the Board.

5.2 Special Meetings. Special meetings of the Board shall be held when called by the President, or by any two (2) Directors. Each Director shall be given not less than two (2) days' notice except in the event of an emergency. Notice may be waived. Attendance shall be a waiver of notice. Telephone conference meetings are permitted.

5.3 Emergencies. In the event of an emergency involving immediate danger of injury or death to any person or damage to property, if a meeting of the Board cannot be immediately convened to determine a course of action, the President or, in his absence, any other officer or director, shall be authorized to take such action on behalf of the Association as shall be reasonably required to appropriately respond to the emergency situation, including the expenditure of the Association funds in the minimum amount as may be reasonably required under the circumstances. The authority of officers to act in accordance herewith shall remain in effect until the first to occur of the resolution of the emergency situation or a meeting of the Board convened to act in response thereto.

5.4 Quorum. A majority of the number of Directors shall constitute a quorum for the transaction of business. Every act or decision done or made by a majority of the Directors present at a duly held meeting, at which a quorum is present, or in writing in lieu thereof, shall be an action of the Board. Directors may attend meetings via telephone, real-time videoconferencing, or similar real-time electronic or video communication. A Director's participation in a meeting via telephone, real-time videoconferencing, or similar real-time electronic or video communication counts toward a quorum, and such Director may vote as if physically present. A speaker must be used so that the conversation of Directors not physically present may be heard by the Board, as well as by any members present at the meeting. Members may not attend Board meetings via telephone, real-time videoconferencing, or similar real-time electronic or video communication.

5.5 Open Meetings. Meetings of the Board, and of any Committee of the Board, shall be open to all members.

5.6 Voting. Board members shall cast votes in the manner provided in the Florida Statutes. In the absence of a statutory provision, the Board shall establish the manner in which votes shall be cast.

5.7 Notice of Board Meetings. Notices of meetings of the Board shall be posted in a conspicuous place on the Common Areas at least 48 hours in advance, except in an event of an emergency. Alternatively, notice may be given to members in any other manner provided by Florida Statute, as amended from time to time. By way of example, and not of limitation, notice may be given in any newsletter distributed to the members. Written notice of Board meetings also may be provided when transmitted by any form of Electronic Transmission. For the purposes of giving notice, the area for notices to be posted selected by the Board shall be deemed a conspicuous place. Notwithstanding anything to the contrary herein, notice of any meeting of the Board at which an Assessment will be levied must be provided to all members at least fourteen (14) days before the meeting, which notice shall include a statement that Assessments will be considered at the meeting and the nature of the Assessments.

5.8 Electronic or Video Attendance. The Board may, by majority consent, permit any directors to participate in a regular or special meeting by, or conduct the meeting through the use of, any means of communication by which all Directors participating may simultaneously hear each other during the meeting, such as telephone, real-time videoconferencing, or similar real-time electronic or video communication. A Director participating in a meeting by this means is deemed to be present in person at the meeting. Notwithstanding any provision herein to the contrary, the meeting must be held at a location that is accessible to a physically handicapped person if requested by a physically handicapped person who has a right to attend the meeting.

6. Powers and Duties of the Board.

6.1 Powers. The Board shall have, subject to the limitations and reservations set forth in the Declaration and Articles, the powers reasonably necessary to manage, operate, maintain and discharge

the duties of the Association, including, but not limited to, the power to cause Association to do the following:

6.1.1 General. Exercise all powers, duties and authority vested in or delegated to the Association by law and in these Bylaws, the Articles, and the Declaration, including without limitation, adopt budgets, levy Assessments, enter into contracts with Telecommunications Providers for Telecommunications Services.

6.1.2 Rules and Regulations. Adopt, publish, promulgate and enforce rules and regulations governing the use of TIDAL POINTE AT SOUTHSIDE QUARTER by the members, tenants and their guests and invitees, and to establish penalties and/or fines for the infraction thereof subject only to the requirements of the Florida Statutes, if any.

6.1.3 Enforcement. Suspend the right of use of the Common Areas (other than for vehicular and pedestrian ingress and egress and for utilities) of a member during any period in which such member shall be in default in the payment of any Assessment or charge levied, or collected, by the Association.

6.1.4 Declare Vacancies. Declare the office of a member of the Board to be vacant in the event such member shall be absent from three (3) consecutive regular Board meetings.

6.1.5 Hire Employees and/or Independent Contractors. Engage, on behalf of the Association, managers, independent contractors, or such other employees as it deems necessary, to prescribe their duties and delegate to such manager, contractor, etc., any or all of the duties and functions of the Association and/or its officers.

6.1.6 Common Areas. Acquire, sell, operate, lease, manage and otherwise trade and deal with property, real and personal, including the Common Areas, as provided in the Declaration, and with any other matters involving the Association or its members, on behalf of the Association or the discharge of its duties, as may be necessary or convenient for the operation and management of the Association and in accomplishing the purposes set forth in the Declaration.

6.1.7 Granting of Interest. Grant licenses, easements, permits, leases, or privileges to any individual or entity, which affect Common Areas and to alter, add to, relocate or improve the Common Areas as provided in the Declaration.

6.1.8 Financial Reports. Prepare all financial reports required by the Florida Statutes.

6.2 Vote. The Board shall exercise all powers so granted, except where the Declaration, Articles or these Bylaws specifically require a vote of the members.

6.3 Limitations. Until the Turnover, Declarant shall have and is hereby granted a right to disapprove or veto any such action, policy, or program proposed or authorized by the Association, the Board, the ACC, any committee of the Association, or the vote of the members. This right may be exercised by Declarant at any time within sixty (60) days following a meeting held pursuant to the terms and provisions hereof. This right to disapprove may be used to veto proposed actions but shall not extend to the requiring of any action or counteraction on behalf of the Association, the Board, the ACC or any committee of the Association.

7. Obligations of the Association. Association, subject to the provisions of the Declaration, Articles, and these Bylaws shall discharge such duties as necessary to operate the Association pursuant to the Declaration, including, but not limited to, the following:

7.1 Official Records. Maintain and make available all Official Records;

7.2 Supervision. Supervise all officers, agents and employees of the Association, and to see that their duties are properly performed;

7.3 Assessments and Fines. Fix and collect the amount of the Assessments and fines; take all necessary legal action; and pay, or cause to be paid, all obligations of the Association or where the Association has agreed to do so, of the members; and

7.4 Enforcement. Enforce the provisions of the Declaration, Articles, these Bylaws, and Rules and Regulations.

8. Officers and Their Duties.

8.1 Officers. The officers of this Association shall be a President, a Vice President, a Secretary, and a Treasurer.

8.2 Election of Officers. After the Turnover, and except as set forth herein, the election of officers shall be by the Board and shall take place at the first meeting of the Board following each Annual Members Meeting.

8.3 Term. The officers named in the Articles shall serve until their replacement by the Board. The officers of the Association shall hold office until their successors are appointed or elected unless such officer shall sooner resign, be removed, or otherwise disqualified to serve.

8.4 Special Appointment. The Board may elect such other officers as the affairs of the Association may require, each of whom shall hold office for such period, have such authority, and perform such duties as the Board may, from time to time, determine.

8.5 Resignation and Removal. Any officer may be removed from office, with or without cause, by the Board. Any officer may resign at any time by giving written notice to the Board. Such resignation shall take effect on the date of receipt of such notice or at any later time specified therein. Acceptance of such resignation shall not be necessary to make it effective.

8.6 Vacancies. A vacancy in any office shall be filled by appointment by the Board. The officer appointed to such vacancy shall serve for the remainder of the term of the replaced officer.

8.7 Multiple Offices. The office of President and Vice-President shall not be held by the same person. All other offices may be held by the same person.

8.8 Duties. The duties of the officers are as follows:

8.8.1 President. The President shall preside at all meetings of the Association and Board, sign all leases, mortgages, deeds and other written instruments and perform such other duties as may be required by the Board. The President shall be a member of the Board.

8.8.2 Vice President. The Vice President shall act in the place and stead of the President in the event of the absence, inability or refusal to act of the President, and perform such other duties as may be required by the Board.

8.8.3 Secretary. The Secretary shall record the votes and keep the Minutes of all meetings and proceedings of the Association and the Board; keep the corporate seal of the Association and affix it on all papers required to be sealed; serve notice of meetings of the Board and of the Association; keep appropriate current records showing the names of the members of the Association together with their addresses; and perform such other duties as required by the Board.

8.8.4 Treasurer. The Treasurer shall cause to be received and deposited in appropriate bank accounts all monies of the Association and shall disburse such funds as directed by the Board; sign, or cause to be signed, all checks, and promissory notes of the Association; cause to be kept proper books of account and accounting records required pursuant to the provisions of Section 720.303, Florida Statutes (2017) cause to be prepared in accordance with generally accepted accounting principles all financial reports required by the Florida Statutes; and perform such other duties as required by the Board.

9. Committees.

9.1 General. The Board may appoint such committees as deemed appropriate. The Board may fill any vacancies on all committees.

9.2 ACC. Declarant shall have the sole right to appoint the members of the ACC until the Community Completion Date. Upon expiration of the right of Declarant to appoint members of the ACC, the Board shall appoint the members of the ACC. As provided under the Declaration, the Association shall have the authority and standing to seek enforcement in courts of competent jurisdiction any decisions of the ACC.

10. Records. The official records of the Association shall be available for inspection by any member at the principal office of the Association. Copies may be purchased, by a member, at a reasonable cost. The Association may comply with an official records request by making the records available to a member electronically via the Internet or by allowing the records to be viewed in electronic format on a computer screen and printed upon request. The Association must allow a member to use a portable device, including a smartphone, tablet, portable scanner, or any other technology capable of scanning or taking photographs, to make an electronic copy of the official records in lieu of the Association providing the member with a copy of such records. The Association may not charge a fee to a member for the use of a portable device.

11. Corporate Seal. The Association shall have an impression seal in circular form.

12. Amendments.

12.1 General Restrictions on Amendments. Notwithstanding any other provision herein to the contrary, no amendment to these Bylaws shall affect the rights of Declarant unless such amendment receives the prior written consent of Declarant which may be withheld for any reason whatsoever. If the prior written approval of any governmental entity or agency having jurisdiction is required by applicable law or governmental regulation for any amendment to these Bylaws, then the prior written consent of such entity or agency must also be obtained. No amendment shall be effective until it is recorded in the Public Records.

12.2 Amendments Prior to the Turnover. Prior to the Turnover, Declarant shall have the right to amend these Bylaws as it deems appropriate, without the joinder or consent of any person or entity whatsoever, except as limited by applicable law as it exists and is effective on the date the Declaration is recorded in the Public Records or except as expressly set forth herein. Declarant's right to amend under this provision is to be construed as broadly as possible. In the event the Association shall desire to amend these Bylaws prior to the Turnover, the Association must first obtain Declarant's prior written consent to any proposed amendment. An amendment identical to that approved by Declarant may be adopted by the Association pursuant to the requirements for amendments from and after the Turnover. Thereafter, Declarant shall join in such identical amendment so that its consent to the same will be reflected in the Public Records.

12.3 Amendments From and After the Turnover. After the Turnover, but subject to the general restrictions on amendments set forth above, these Bylaws may be amended with the approval of (i) a majority of the Board; and (ii) fifty-one percent (51%) of the Voting Interests present (in person or by proxy) at a duly called meeting of the members. A quorum for any meeting of the members for the purpose of adopting amendments after the Turnover shall be established by the presence, in person or by

proxy, of the members entitled to cast ten percent (10%) of the total Voting Interests. Notwithstanding the foregoing, these Bylaws may be amended after the Turnover by a majority of the Board acting alone to change the number of Directors on the Board and their respective terms. Such change shall not require the approval of the members. Any change in the number of Directors shall not take effect until the next Annual Members Meeting.

12.4 Compliance with HUD, FHA, VA, FNMA, GNMA and SWFWMD. Prior to the Turnover, the Declarant shall have the right to amend these Bylaws, from time to time, to make such changes, modifications and additions therein and thereto as may be requested or required by HUD, FHA, VA, FNMA, GNMA, SWFWMD, or any other governmental agency or body as a condition to, or in connection with such agency's or body's regulatory requirements or agreement to make, purchase, accept, insure, guaranty or otherwise approve loans secured by mortgages on Lots. No approval or joinder of the Association, other Owners, or any other party shall be required or necessary to such amendment. After the Turnover Date, but subject to the general restrictions on amendments set forth above, the Board shall have the right to amend these Bylaws, from time to time, to make such changes, modifications and additions therein and thereto as may be requested or required by HUD, FHA, VA, FNMA, GNMA, SWFWMD or any other governmental agency or body as a condition to, or in connection with such agency's or body's regulatory requirements or agreement to make, purchase, accept, insure, guaranty or otherwise approve loans secured by mortgages on Lots. No approval or joinder of the Owners, or any other party, shall be required or necessary to any such amendments by the Board. Any such amendments by the Board shall require the approval of a majority of the Board.

13. Conflict. In the case of any conflict between the Articles and these Bylaws, the Articles shall control. In the case of any conflict between the Declaration and these Bylaws, the Declaration shall control.

14. Fiscal Year. The first fiscal year shall begin on the date of incorporation and end on December 31 of that year. Thereafter, the fiscal year of the Association shall begin on the first day of January and end on the 31st day of December of every year.

15. Miscellaneous.

15.1 Florida Statutes. Whenever these Bylaws refers to the Florida Statutes, it shall be deemed to refer to the Florida Statutes as they exist and are effective on the date these Bylaws are recorded in the Public Records except to the extent provided otherwise as to any particular provision of the Florida Statutes.


15.2 Severability. Invalidation of any of the provisions of these Bylaws by judgment or court order shall in no way affect any other provision, and the remainder of these Bylaws shall remain in full force and effect.

CERTIFICATION

I, Jon Morris, do hereby certify that:

I am the duly elected and acting President of TIDAL POINTE HOMEOWNERS ASSOCIATION, INC., a Florida corporation not for profit; and

IN WITNESS WHEREOF, I have hereunto subscribed my name and affixed the seal of said Association this 28th day of September, 2018.



Jon Morris, President

(CORPORATE SEAL)

EXHIBIT 4
PERMIT



St. Johns River

Water Management District

Ann B. Shortelle, Ph.D., Executive Director

4049 Reid Street • P.O. Box 1429 • Palatka, FL 32178-1429 • (386) 329-4500
On the Internet at www.sjrwmd.com.

April 10, 2017

Michael T Harrison
Hines Interests Limited Partnership
605 Palencia Club Dr
St Augustine, FL 32095-6829

SUBJECT: 145887-4
Southside Quarters @ Parcel S-15

Dear Sir/Madam:

Enclosed is your individual permit issued by the St. Johns River Water Management District on April 10, 2017. This permit is a legal document and should be kept with your other important documents. Permit issuance does not relieve you from the responsibility of obtaining any necessary permits from any federal, state, or local agencies for your project.

Technical Staff Report:

If you wish to review a copy of the Technical Staff Report (TSR) that provides the District's staff analysis of your permit application, you may view the TSR by going to the Permitting section of the District's website at www.sjrwmd.com/permitting. Using the "search applications and permits" feature, you can use your permit number or project name to find information about the permit. When you see the results of your search, click on the permit number and then on the TSR folder.

Noticing Your Permit:

For noticing instructions, please refer to the noticing materials in this package regarding closing the point of entry for someone to challenge the issuance of your permit. Please note that if a timely petition for administrative hearing is filed, your permit will become non-final and any activities that you choose to undertake pursuant to your permit will be at your own risk.

Compliance with Permit Conditions:

To submit your required permit compliance information, go to the District's website at www.sjrwmd.com/permitting. Under the "Apply for a permit or submit compliance data" section, click to sign-in to your existing account or to create a new account. Select the "Compliance Submittal" tab, enter your permit number, and select "No Specific Date" for the Compliance Due Date Range. You will then be able to view all the compliance submittal requirements for your project. Select the compliance item that you are ready to submit and then attach the appropriate information or form. The forms to comply with your permit conditions are available at www.sjrwmd.com/permitting under the section "Handbooks, forms, fees, final orders". Click on forms to view all permit compliance forms, then scroll to the ERP application forms section and select the applicable compliance forms. Alternatively, if you have difficulty finding forms or need

GOVERNING BOARD

John A. Miklos, CHAIRMAN ORLANDO	Fred N. Roberts Jr., VICE CHAIRMAN OCALA	Chuck Drake, SECRETARY ORLANDO	Ron Howse, TREASURER COCCA
Douglas C. Bournique VERO BEACH	John P. Browning, Jr. EAST PALATKA	Douglas Burnett ST. AUGUSTINE	Maryam H. Ghyabi ORMOND BEACH
			Carla Yetter FERNANDINA BEACH

copies of the appropriate forms, please contact the Bureau of Regulatory Support at (386) 329-4570.

Transferring Your Permit:

Your permit requires you to notify the District within 30 days of any change in ownership or control of the project or activity covered by the permit, or within 30 days of any change in ownership or control of the real property on which the permitted project or activity is located or occurs. You will need to provide the District with the information specified in rule 62-330.340, Florida Administrative Code (F.A.C.). Generally, this will require you to complete and submit Form 62-330.340(1), "Request to Transfer Permit," available at <http://www.sjrwmd.com/permitting/permitforms.html>.

Please note that a permittee is liable for compliance with the permit before the permit is transferred. The District, therefore, recommends that you request a permit transfer in advance in accordance with the applicable rules. You are encouraged to contact District staff for assistance with this process.

Thank you and please let us know if you have additional questions. For general questions contact e-permit@sjrwmd.com or (386) 329-4570.

Sincerely,



Margaret Daniels, Office Director
Office of Business and Administrative Services
St. Johns River Water Management District
4049 Reid Street
Palatka, FL 32177-2529
(386) 329-4570

Enclosures: Permit

cc: District Permit File

Brian Deitsch
Kimley-Horn and Associates, Inc.
Ste 2350
12740 Gran Bay Pkwy W
Jacksonville, FL 32258-6478

Thomas Inman
Kimley-Horn and Associates, Inc.
Ste 2350
12740 Gran Bay Pkwy W
Jacksonville, FL 32258-6478

"EXHIBIT A"
CONDITIONS FOR ISSUANCE OF PERMIT NUMBER 145887-4
Southside Quarters @ Parcel S-15
DATED April 10, 2017

1. All activities shall be implemented following the plans, specifications and performance criteria approved by this permit. Any deviations must be authorized in a permit modification in accordance with Rule 62-330.315, F.A.C. Any deviations that are not so authorized may subject the permittee to enforcement action and revocation of the permit under Chapter 373, F.S.
2. A complete copy of this permit shall be kept at the work site of the permitted activity during the construction phase, and shall be available for review at the work site upon request by the District staff. The permittee shall require the contractor to review the complete permit prior to beginning construction.
3. Activities shall be conducted in a manner that does not cause or contribute to violations of state water quality standards. Performance-based erosion and sediment control best management practices shall be installed immediately prior to, and be maintained during and after construction as needed, to prevent adverse impacts to the water resources and adjacent lands. Such practices shall be in accordance with the State of Florida Erosion and Sediment Control Designer and Reviewer Manual (Florida Department of Environmental Protection and Florida Department of Transportation June 2007), and the Florida Stormwater Erosion and Sedimentation Control Inspector's Manual (Florida Department of Environmental Protection, Nonpoint Source Management Section, Tallahassee, Florida, July 2008), which are both incorporated by reference in subparagraph 62-330.050(9)(b)5, F.A.C., unless a project-specific erosion and sediment control plan is approved or other water quality control measures are required as part of the permit.
4. At least 48 hours prior to beginning the authorized activities, the permittee shall submit to the District a fully executed Form 62-330.350(1), "Construction Commencement Notice,"[10-1-13], incorporated by reference herein (<http://www.flrules.org/Gateway/reference.asp?No=Ref-02505>), indicating the expected start and completion dates. A copy of this form may be obtained from the District, as described in subsection 62-330.010(5), F.A.C. If available, an District website that fulfills this notification requirement may be used in lieu of the form.
5. Unless the permit is transferred under Rule 62-330.340, F.A.C., or transferred to an operating entity under Rule 62-330.310, F.A.C., the permittee is liable to comply with the plans, terms and conditions of the permit for the life of the project or activity.
6. Within 30 days after completing construction of the entire project, or any independent portion of the project, the permittee shall provide the following to the Agency, as applicable:
 - a. For an individual, private single-family residential dwelling unit, duplex, triplex, or quadruplex — "Construction Completion and Inspection Certification for Activities Associated With a Private Single-Family Dwelling Unit" [Form 62-330.310(3)]; or
 - b. For all other activities — "As-Built Certification and Request for Conversion to Operational Phase" [Form 62-330.310(1)].
 - c. If available, an Agency website that fulfills this certification requirement may be used in lieu of the form.

7. If the final operation and maintenance entity is a third party:
 - a. Prior to sales of any lot or unit served by the activity and within one year of permit issuance, or within 30 days of as-built certification, whichever comes first, the permittee shall submit, as applicable, a copy of the operation and maintenance documents (see sections 12.3 thru 12.3.3 of Volume I) as filed with the Department of State, Division of Corporations and a copy of any easement, plat, or deed restriction needed to operate or maintain the project, as recorded with the Clerk of the Court in the County in which the activity is located.
 - b. Within 30 days of submittal of the as-built certification, the permittee shall submit "Request for Transfer of Environmental Resource Permit to the Perpetual Operation Entity" [Form 62-330.310(2)] to transfer the permit to the operation and maintenance entity, along with the documentation requested in the form. If available, an Agency website that fulfills this transfer requirement may be used in lieu of the form.
8. The permittee shall notify the District in writing of changes required by any other regulatory District that require changes to the permitted activity, and any required modification of this permit must be obtained prior to implementing the changes.
9. This permit does not:
 - a. Convey to the permittee any property rights or privileges, or any other rights or privileges other than those specified herein or in Chapter 62-330, F.A.C.;
 - b. Convey to the permittee or create in the permittee any interest in real property;
 - c. Relieve the permittee from the need to obtain and comply with any other required federal, state, and local authorization, law, rule, or ordinance; or
 - d. Authorize any entrance upon or work on property that is not owned, held in easement, or controlled by the permittee.
10. Prior to conducting any activities on state-owned submerged lands or other lands of the state, title to which is vested in the Board of Trustees of the Internal Improvement Trust Fund, the permittee must receive all necessary approvals and authorizations under Chapters 253 and 258, F.S. Written authorization that requires formal execution by the Board of Trustees of the Internal Improvement Trust Fund shall not be considered received until it has been fully executed.
11. The permittee shall hold and save the District harmless from any and all damages, claims, or liabilities that may arise by reason of the construction, alteration, operation, maintenance, removal, abandonment or use of any project authorized by the permit.
12. The permittee shall notify the District in writing:
 - a. Immediately if any previously submitted information is discovered to be inaccurate; and
 - b. Within 30 days of any conveyance or division of ownership or control of the property or the system, other than conveyance via a long-term lease, and the new owner shall request transfer of the permit in accordance with Rule 62-330.340, F.A.C. This does not apply to the sale of lots or units in residential or commercial subdivisions or condominiums where the stormwater management system has been completed and converted to the operation phase.

13. Upon reasonable notice to the permittee, District staff with proper identification shall have permission to enter, inspect, sample and test the project or activities to ensure conformity with the plans and specifications authorized in the permit.
14. If any prehistoric or historic artifacts, such as pottery or ceramics, stone tools or metal implements, dugout canoes, or any other physical remains that could be associated with Native American cultures, or early colonial or American settlement are encountered at any time within the project site area, work involving subsurface disturbance in the immediate vicinity of such discoveries shall cease. The permittee or other designee shall contact the Florida Department of State, Division of Historical Resources, Compliance and Review Section, at (850) 245-6333 or (800) 847-7278, as well as the appropriate permitting agency office. Such subsurface work shall not resume without verbal or written authorization from the Division of Historical Resources. If unmarked human remains are encountered, all work shall stop immediately and notification shall be provided in accordance with Section 872.05, F.S.
15. Any delineation of the extent of a wetland or other surface water submitted as part of the permit application, including plans or other supporting documentation, shall not be considered binding unless a specific condition of this permit or a formal determination under Rule 62-330.201, F.A.C., provides otherwise.
16. The permittee shall provide routine maintenance of all components of the stormwater management system to remove trapped sediments and debris. Removed materials shall be disposed of in a landfill or other uplands in a manner that does not require a permit under Chapter 62-330, F.A.C., or cause violations of state water quality standards.
17. This permit is issued based on the applicant's submitted information that reasonably demonstrates that adverse water resource-related impacts will not be caused by the completed permit activity. If any adverse impacts result, the District will require the permittee to eliminate the cause, obtain any necessary permit modification, and take any necessary corrective actions to resolve the adverse impacts.
18. A Recorded Notice of Environmental Resource Permit may be recorded in the county public records in accordance with Rule 62-330.090(7), F.A.C. Such notice is not an encumbrance upon the property.
19. This permit for construction will expire five years from the date of issuance.
20. All wetland areas or water bodies that are outside the specific limits of construction authorized by this permit must be protected from erosion, siltation, scouring or excess turbidity, and dewatering.
21. The Surface Water Management System shall be constructed and operated as per plans received by the District on April 5, 2017.
22. This permit does not authorize any wetland or surface water impacts.

Notice Of Rights

1. A person whose substantial interests are or may be affected has the right to request an administrative hearing by filing a written petition with the St. Johns River Water Management District (District). Pursuant to Chapter 28-106 and Rule 40C-1.1007, Florida Administrative Code, the petition must be filed (received) either by delivery at the office of the District Clerk at District Headquarters, P. O. Box 1429, Palatka Florida 32178-1429 (4049 Reid St., Palatka, FL 32177) or by e-mail with the District Clerk at Clerk@sjrwmd.com, within twenty-six (26) days of the District depositing the notice of District decision in the mail (for those persons to whom the District mails actual notice), within twenty-one (21) days of the District emailing the notice of District decision (for those persons to whom the District emails actual notice), or within twenty-one (21) days of newspaper publication of the notice of District decision (for those persons to whom the District does not mail or email actual notice). A petition must comply with Sections 120.54(5)(b)4. and 120.569(2)(c), Florida Statutes, and Chapter 28-106, Florida Administrative Code. The District will not accept a petition sent by facsimile (fax), as explained in paragraph no. 4 below.
2. Please be advised that if you wish to dispute this District decision, mediation may be available and that choosing mediation does not affect your right to an administrative hearing. If you wish to request mediation, you must do so in a timely-filed petition. If all parties, including the District, agree to the details of the mediation procedure, in writing, within 10 days after the time period stated in the announcement for election of an administrative remedy under Sections 120.569 and 120.57, Florida Statutes, the time limitations imposed by Sections 120.569 and 120.57, Florida Statutes, shall be tolled to allow mediation of the disputed District decision. The mediation must be concluded within 60 days of the date of the parties' written agreement, or such other timeframe agreed to by the parties in writing. Any mediation agreement must include provisions for selecting a mediator, a statement that each party shall be responsible for paying its pro-rata share of the costs and fees associated with mediation, and the mediating parties' understanding regarding the confidentiality of discussions and documents introduced during mediation. If mediation results in settlement of the administrative dispute, the District will enter a final order consistent with the settlement agreement. If mediation terminates without settlement of the dispute, the District will notify all the parties in writing that the administrative hearing process under Sections 120.569 and 120.57, Florida Statutes, is resumed. Even if a party chooses not to engage in formal mediation, or if formal mediation does not result in a settlement agreement, the District will remain willing to engage in informal settlement discussions.
3. A person whose substantial interests are or may be affected has the right to an informal administrative hearing pursuant to Sections 120.569 and 120.57(2), Florida Statutes, where no material facts are in dispute. A petition for an informal hearing must also comply with the requirements set forth in Rule 28-106.301, Florida Administrative Code.

Notice Of Rights

4. A petition for an administrative hearing is deemed filed upon receipt of the complete petition by the District Clerk at the District Headquarters in Palatka, Florida during the District's regular business hours. The District's regular business hours are 8:00 a.m. – 5:00 p.m., excluding weekends and District holidays. Petitions received by the District Clerk after the District's regular business hours shall be deemed filed as of 8:00 a.m. on the District's next regular business day. The District's acceptance of petitions filed by e-mail is subject to certain conditions set forth in the District's Statement of Agency Organization and Operation (issued pursuant to Rule 28-101.001, Florida Administrative Code), which is available for viewing at sjrwmd.com. These conditions include, but are not limited to, the petition being in the form of a PDF or TIFF file and being capable of being stored and printed by the District. Further, pursuant to the District's Statement of Agency Organization and Operation, attempting to file a petition by facsimile is prohibited and shall not constitute filing.
5. Failure to file a petition for an administrative hearing within the requisite timeframe shall constitute a waiver of the right to an administrative hearing. (Rule 28-106.111, Florida Administrative Code).
6. The right to an administrative hearing and the relevant procedures to be followed are governed by Chapter 120, Florida Statutes, Chapter 28-106, Florida Administrative Code, and Rule 40C-1.1007, Florida Administrative Code. Because the administrative hearing process is designed to formulate final agency action, the filing of a petition means the District's final action may be different from the position taken by it in this notice. A person whose substantial interests are or may be affected by the District's final action has the right to become a party to the proceeding, in accordance with the requirements set forth above.
7. Pursuant to Section 120.68, Florida Statutes, a party to the proceeding before the District who is adversely affected by final District action may seek review of the action in the District Court of Appeal by filing a notice of appeal pursuant to Rules 9.110 and 9.190, Florida Rules of Appellate Procedure, within 30 days of the rendering of the final District action.
8. A District action is considered rendered, as referred to in paragraph no. 7 above, after it is signed on behalf of the District and filed by the District Clerk.
9. Failure to observe the relevant timeframes for filing a petition for judicial review as described in paragraph no. 7 above will result in waiver of that right to review.

Notice Of Rights

Certificate of Service

I HEREBY CERTIFY that a copy of the foregoing Notice of Rights has been sent to the permittee:

Michael T Harrison
Hines Interests Limited Partnership
605 Palencia Club Dr
St Augustine, FL 32095-6829

This 10th day of April, 2017.



Margaret Daniels, Office Director
Office of Business and Administrative Services
St. Johns River Water Management District
4049 Reid Street
Palatka, FL 32177-2529
(386) 329-4570

Permit Number: 145887-4

NOTICING INFORMATION

Dear Permittee:

Please be advised that the St. Johns River Water Management District will not publish a notice in the newspaper advising the public that it has issued a permit for this project.

Newspaper publication, using the District's notice form, notifies members of the public of their right to challenge the issuance of the permit. If proper notice is given by newspaper publication, then there is a 21-day time limit for someone to file a petition for an administrative hearing to challenge the issuance of the permit.

To close the point of entry for filing a petition, you may publish (at your own expense) a one-time notice of the District's decision in a newspaper of general circulation within the affected area as defined in Section 50.011 of the Florida Statutes. If you do not publish a newspaper notice to close the point of entry, the time to challenge the issuance of your permit will not expire and someone could file a petition even after your project is constructed.

A copy of the notice form and a partial list of newspapers of general circulation are attached for your convenience. However, you are not limited to those listed newspapers. If you choose to close the point of entry and the notice is published, the newspaper will return to you an affidavit of publication. In that event, it is important that you either submit a scanned copy of the affidavit by emailing it to compliancesupport@sjrwmd.com (preferred method) or send a copy of the original affidavit to:

Margaret Daniels, Office Director
Office of Business and Administrative Services
4049 Reid Street
Palatka, FL 32177

If you have any questions, please contact the Office of Business and Administrative Services at (386) 329-4570.

Sincerely,



Margaret Daniels, Office Director
Office of Business and Administrative Services

NOTICE OF AGENCY ACTION TAKEN BY THE
ST. JOHNS RIVER WATER MANAGEMENT DISTRICT

Notice is given that the following permit was issued on _____:

(Name and address of applicant)_____
permit#_____. The project is located in _____ County, Section
_____, Township _____ South, Range _____ East. The permit authorizes a surface
water management system on _____ acres for
_____ known as
_____. The receiving water body is _____.

A person whose substantial interests are or may be affected has the right to request an administrative hearing by filing a written petition with the St. Johns River Water Management District (District). Pursuant to Chapter 28-106 and Rule 40C-1.1007, Florida Administrative Code (F.A.C.), the petition must be filed (received) either by delivery at the office of the District Clerk at District Headquarters, P.O. Box 1429, Palatka FL 32178-1429 (4049 Reid St, Palatka, FL 32177) or by e-mail with the District Clerk at Clerk@sjrwm.com, within twenty-one (21) days of newspaper publication of the notice of District decision (for those persons to whom the District does not mail or email actual notice). A petition must comply with Sections 120.54(5)(b)4. and 120.569(2)(c), Florida Statutes (F.S.), and Chapter 28-106, F.A.C. The District will not accept a petition sent by facsimile (fax). Mediation pursuant to Section 120.573, F.S., may be available and choosing mediation does not affect your right to an administrative hearing.

A petition for an administrative hearing is deemed filed upon receipt of the complete petition by the District Clerk at the District Headquarters in Palatka, Florida during the District's regular business hours. The District's regular business hours are 8 a.m. – 5 p.m., excluding weekends and District holidays. Petitions received by the District Clerk after the District's regular business hours shall be deemed filed as of 8 a.m. on the District's next regular business day. The District's acceptance of petitions filed by e-mail is subject to certain conditions set forth in the District's Statement of Agency Organization and Operation (issued pursuant to Rule 28-101.001, Florida Administrative Code), which is available for viewing at www.sjrwm.com. These conditions include, but are not limited to, the petition being in the form of a PDF or TIFF file and being capable of being stored and printed by the District. Further, pursuant to the District's Statement of Agency Organization and Operation, attempting to file a petition by facsimile (fax) is prohibited and shall not constitute filing.

The right to an administrative hearing and the relevant procedures to be followed are governed by Chapter 120, Florida Statutes, Chapter 28-106, Florida Administrative Code, and Rule 40C-1.1007, Florida Administrative Code. Because the administrative hearing process is designed to formulate final agency action, the filing of a petition means the District's final action may be different from the position taken by it in this notice. **Failure to file a petition for an administrative hearing within the requisite time frame shall constitute a waiver of the right to an administrative hearing. (Rule 28-106.111, F.A.C.)**

If you wish to do so, please visit http://www.sjrwm.com/nor_dec/ to read the complete Notice of Rights to determine any legal rights you may have concerning the District's decision(s) on the permit application(s) described above. You can also request the Notice of Rights by contacting the Director of Regulatory Support, 4049 Reid St., Palatka, FL 32177-2529, tele. no. (386)329-4570.

NEWSPAPER ADVERTISING

ALACHUA

The Alachua County Record, Legal Advertising
P. O. Box 806
Gainesville, FL 32602
352-377-2444/ fax 352-338-1986

BRAFORD

Bradford County Telegraph, Legal Advertising
P. O. Drawer A
Starke, FL 32901
904-964-6305/ fax 904-964-8628

CLAY

Clay Today, Legal Advertising
1560 Kinsley Ave., Suite 1
Orange Park, FL 32073
904-264-3200/ fax 904-264-3285

FLAGLER

Flagler Tribune, c/o News Journal
P. O. Box 2831
Daytona Beach, FL 32120-2831
386- 681-2322

LAKE

Daily Commercial, Legal Advertising
P. O. Drawer 490007
Leesburg, FL 34749
352-365-8235/fax 352-365-1951

NASSAU

News-Leader, Legal Advertising
P. O. Box 766
Fernandina Beach, FL 32035
904-261-3696/fax 904-261-3698

ORANGE

Sentinel Communications, Legal Advertising
633 N. Orange Avenue
Orlando, FL 32801
407-420-5160/ fax 407-420-5011

PUTNAM

Palatka Daily News, Legal Advertising
P. O. Box 777
Palatka, FL 32178
386-312-5200/ fax 386-312-5209

SEMINOLE

Seminole Herald, Legal Advertising
300 North French Avenue
Sanford, FL 32771
407-323-9408

BAKER

Baker County Press, Legal Advertising
P. O. Box 598
MacLenny, FL 32063
904-259-2400/ fax 904-259-6502

BREVARD

Florida Today, Legal Advertising
P. O. Box 419000
Melbourne, FL 32941-9000
321-242-3832/ fax 321-242-6618

DUVAL

Daily Record, Legal Advertising
P. O. Box 1769
Jacksonville, FL 32201
904-356-2466 / fax 904-353-2628

INDIAN RIVER

Vero Beach Press Journal, Legal Advertising
P. O. Box 1268
Vero Beach, FL 32961-1268
772-221-4282/ fax 772-978-2340

MARION

Ocala Star Banner, Legal Advertising
2121 SW 19th Avenue Road
Ocala, FL 34474
352-867-4010/fax 352-867-4126

OKEECHOBEE

Okeechobee News, Legal Advertising
P. O. Box 639
Okeechobee, FL 34973-0639
863-763-3134/fax 863-763-5901

OSCEOLA

Little Sentinel, Legal Advertising
633 N. Orange Avenue
Orlando, FL 32801
407-420-5160/ fax 407-420-5011

ST. JOHNS

St. Augustine Record, Legal Advertising
P. O. Box 1630
St. Augustine, FL 32085
904-819-3436

VOLUSIA

News Journal Corporation, Legal Advertising
P. O. Box 2831
Daytona Beach, FL 32120-2831
(386) 681-2322

EXHIBIT 3

BYLAWS

EXHIBIT 4
PERMIT