

After Recording Return To:

D. R. Repass, P.A.
D. R. Repass, Esq.
501 Riverside Avenue, Suite 901
Jacksonville, FL 32202

DECLARATION OF COVENANTS, CONDITIONS, EASEMENTS
AND RESTRICTIONS FOR
Oxford Estates

THIS DECLARATION is made on this 24th day of June, 2014 by Oxford Estates, LLC, a Florida limited liability company, hereinafter referred to as "Declarant." There are or may be other persons who hold fee simple title or liens against the Properties (as hereinafter defined), who shall not be Declarants, but who shall join in the execution of this instrument now or hereinafter to subordinate their rights in the Properties to the force and effect of the terms hereof.

WITNESSETH

WHEREAS, Declarant and others referred to above are the owners in fee simple of all of the Lots described on the Plat of Oxford Estates – Phase One, according to Plat thereof recorded in Map Book 71, pages 14 - 20 of the public records of St. Johns County, Florida;

NOW THEREFORE, Declarant hereby declares that all of the real property described on the Plat of Oxford Estates, according to Plat thereof recorded in Map Book 71, pages 14 - 20 of the public records of St. Johns County, Florida, and more particularly described in the attached Exhibit "A", shall be subject to the terms and conditions of this Declaration upon recordation of this document. The Lots described on the Plat of Oxford Estates, according to Plat thereof recorded in Map Book 71, pages 14 - 20 of the public records of St. Johns County, Florida, shall be held, sold, conveyed and occupied subject to the following covenants, restrictions, conditions and easements which easements shall be perpetual in duration unless otherwise provided, all of which are for the purpose of protecting the value and desirability of, and which shall run with the title to said Lots and shall be binding upon all parties having any right, title or interest in said Properties or any part thereof, their heirs, personal representatives, successors and assigns, and which shall inure to the benefit of the Association and each Owner as those terms are hereinafter defined.

ARTICLE I - DEFINITIONS – PURPOSE

UNLESS THE CONTEXT OTHERWISE REQUIRES, the use herein of the singular shall include the plural and visa versa; the use of gender shall include all genders; and the use and term "including" shall mean "including without limitation." This Declaration shall be liberally construed in favor of the parties seeking to enforce the provisions hereof to effectuate the purpose of protecting and enhancing the marketability and desirability of the Properties by providing a plan for the development, use and enjoyment thereof. The headings used herein are for indexing purposes only, and shall not be used as a means of interpreting or construing the substantive provisions hereof.

Section 1. AMENITY IMPROVEMENTS. "Amenity Improvements" shall mean the amenity improvements more particularly described in Article III, Section 11 hereof.

Section 2. ARCHITECTURAL REVIEW COMMITTEE. "Architectural Review Committee" is more particularly described in Article IV, Section 1 hereof.

Section 3. ARTICLES. "Articles" shall mean and refer to the Articles of Incorporation of the Association.

(00175119.DOC.4)

- Section 4. **ASSOCIATION.** "Association" shall mean and refer to Oxford Estates Homeowner's Association, Inc. a corporation not for profit, organized or to be organized under the laws of the State of Florida, and its successors and assigns.
- Section 5. **BOARD OF DIRECTORS.** "Board of Directors" shall mean and refer to the Association's Board of Directors.
- Section 6. **BUILDER.** "Builder" shall mean and refer to any person or building contractor or construction company engaged in the business of constructing single family residential dwellings on the Properties.
- Section 7. **CONSERVATION TRACT.** "Conservation Tract" shall mean all areas so designated as "Conservation Area" or "Upland Preservation Area".
- Section 8. **DECLARANT.** "Declarant" shall mean and refer to Oxford Estates, LLC, a Florida limited liability company, and its successors and assigns.
- Section 9. **DECLARATION.** "Declaration" shall mean and refer to this Declaration of Covenants, Conditions, Easements and Restrictions.
- Section 10. **DRAINAGE EASEMENT.** "Drainage Easement" shall mean all areas, if any, designated as "Drainage Easement" on the Plat.
- Section 11. **ENTRANCE AREA.** "Entrance Area" shall mean and refer to (i) that portion of the Properties adjacent to Longleaf Pine Parkway of such Lots 1 and 102 described on the plat as "Sign Tract" upon which areas improvements shall be constructed or placed by Declarant thereon, including but not limited to signage, wall, or fences, entry gates, curbs, landscaping, hems, lighting, and irrigation systems, which repair and maintenance shall be the obligation of the Association, as hereinafter provided.
- Section 12. **LAKE.** "Lake" shall mean the stormwater detention areas labeled "Lake/Stormwater Management Facilities" on the Plat.
- Section 13. **LANDSCAPED AREA.** "Landscaped Area" shall mean and refer to those areas designated as Landscaped Area and Sign Tract on the Plat and those medians located within the rights-of-way of any roadways within Oxford Estates.
- Section 14. **VEGETATED NATURAL BUFFER.** "Vegetated Natural Buffer" shall mean all areas so designated on the Plat.
- Section 15. **LOT.** "Lot" shall mean and refer to any Lot shown upon the Plat and all other Lots shown on any future recorded plat of the Properties or any other lot created upon any real property annexed to this Declaration and brought within the jurisdiction of the Association.
- Section 16. **OCCUPANT.** "Occupant" shall mean and refer to the person or persons other than the Owner in possession of a Lot and the residential dwelling thereon.
- Section 17. **OWNER.** "Owner" shall mean and refer to the record owner, whether one or more persons or entities, of the fee simple title to any Lot which is a part of the Properties, including contract sellers, but excluding those having such interest merely as security for the performance of an obligation.

- Section 18. **PAVED ROADWAY AREA.** "Paved Roadway Area" shall mean that portion of Oxford Estates Way and Chancellor Court near Longleaf Pine Parkway. "Paved Roadway Area" shall also be used interchangeably with "Roadway Area" or "Roadways". All of which shall refer to all roads, drives, Right of Ways, and streets reflected on the Plat (including any future Plat of the Properties) that are intended for purpose of vehicular traffic.
- Section 19. **PERIMETER FENCE.** "Perimeter Fence" shall mean and refer to walls or fencing installed at the Declarant's direction along portions of the perimeter of the Properties (whether or not actually located on the Properties).
- Section 20. **PLAT.** "Plat" shall mean and refer to the Plat of Oxford Estates according to Plat thereof recorded in Map Book 71, pages 14 - 20 of the public records of St. Johns County, Florida, and any future recorded Plat of the Properties as hereinafter defined.
- Section 21. **PROPERTIES.** "Properties" shall mean and refer to the property described on the Plat and such additional property that may hereafter be annexed to this Declaration and brought within the jurisdiction of the Association.
- Section 22. **STORMWATER MANAGEMENT EASEMENT.** "Storm Water Management Easement" shall mean and refer to that portion of the Properties described as "Drainage Easements" on the Plat upon which a nonexclusive and perpetual easement shall exist in favor of St. Johns County for the purpose of storm water management and in favor of the Association for the purpose of maintenance of the storm water management system. "Storm Water Management Easement" shall also mean and refer to a system that exists to control discharges which are necessitated by rainfall events, incorporating methods to collect, convey, store, absorb, inhibit, treat, use or reuse water to prevent or reduce flooding, overdrainage, environmental degradation, and water pollution or otherwise affect the quantity and quality of discharges from the system, as permitted pursuant to Chapters 40C-4, 40C-40, or 40C-42, F.A.C.
- Section 23. **STREETSCAPE EASEMENT.** "Streetscape Easement" shall mean that portion of the Roadways located in any cul-de-sacs or islands upon which area improvements shall be constructed or placed by Declarant thereon, including without limitation, curbs, landscaping, lighting, sculpture and irrigation systems, the repair and maintenance whereof shall be the obligation of the Association, as hereinafter provided.
- Section 24. **PEDESTRIAN EASEMENT.** "Pedestrian Easement" shall mean the pedestrian easements more particularly described in Article IV, Section 4 hereof.

ARTICLE II - MEMBERSHIP AND VOTING RIGHTS

- Section 1. **MEMBERS.** The Declarant, so long as it shall hold title to one Lot, and every other Owner of a Lot shall be a member of the Association. Membership shall be appurtenant to and may not be separated from ownership from any Lot.
- Section 2. **VOTING RIGHTS.** The Association shall have two classes of voting membership:
- Class A. Class A members shall be all owners of Lots (with the exception of the Declarant until the Class B membership shall cease to exist at which time Declarant shall convert to Class A membership), and such Owners shall be entitled to one Vote for each Lot owned. When more than one person holds an interest in any Lot, all such persons shall be members. The vote for such Lot shall be exercised as they determine, but in no event shall more than one vote be cast with respect to any Lot.
- Class B. The Class B members shall be the Declarant who shall be entitled to three (3) votes for each Lot owned. The Class B membership shall cease and be converted to Class A

membership 3 months subsequent to 90 percent of the parcels in all phases of the community that will ultimately be operated by the homeowners' association have been conveyed to members.

Section 3. AMPLIFICATION. The performance of this declaration may be amplified with the Articles and the Bylaws of the Association: PROVIDED, HOWEVER, no such amplification shall substantially alter or amend any of the rights or obligations of the Owners set forth herein. In the event of a conflict among this Declaration, the Articles or the Bylaws of the Association, this Declaration shall control.

ARTICLE III
COVENANT FOR MAINTENANCE

ASSESSMENTS AND CAPITAL CONTRIBUTIONS

Section 1. CREATION OF THE LIEN; PERSONAL OBLIGATION OF ASSESSMENTS AND CAPITAL CONTRIBUTIONS. Each Owner of any Lot by acceptance of a deed therefore, whether or not it shall be so expressed in such deed, is deemed to covenant and agree to pay to the Association:

- (1) annual assessments or charges;
- (2) charges for capital contributions and
- (3) special assessments.

Such annual and special assessments and capital contributions shall be established and collected as hereinafter provided, the annual and special assessments and capital contributions, together with interest, costs and reasonable attorneys' fees, shall be a charge on the Lot and shall be a continuing lien upon the Lot against which each assessment and charge for capital contribution is made. Each such assessment and charge for capital contribution, together with interest, costs and reasonable attorneys' fees, shall also be the personal obligation of the party who is the Owner of such Property at the time when the assessment or the charge for capital contribution falls due. In the event there is more than one owner of any given Lot, all owners of such Lot shall be jointly and severally liable for the entire amount of such assessment and capital contribution. The personal obligation for delinquent assessments and charge for capital contributions shall not pass to a successor in title to the Lot unless expressly assumed by them; however, the continuing lien against any portion of the Properties shall not be extinguished or affected by a conveyance thereof, unless otherwise provided herein.

Section 2. PURPOSE OF ANNUAL ASSESSMENTS AND CHARGE FOR CAPITAL CONTRIBUTIONS. The annual assessments levied by the Association and charge for capital contributions shall be used to enable the Association

- (1) to provide for construction, improvement and maintenance of the Entrance Area, Streetscape Easement, Pedestrian Easement, Paved Roadway Area, and the Stormwater Management Easement as such may be constructed and/or improved from time to time as provided for herein, including without limitation electrical lighting, signage, sculpture, irrigation, landscaping, and construction, maintenance and repair of all of the foregoing;
- (2) to provide for construction, maintenance and operation of all stormwater discharge facilities, stormwater retention and detention storage per plans, specifications and performance criteria as approved by permit from the St. Johns River Water Management District. The Association shall be responsible for the construction, maintenance, operation and repair of the stormwater management system(s). Maintenance of the stormwater management system(s) shall mean the exercise of practices which allow the systems to provide drainage, water storage, conveyance or other stormwater management capabilities as permitted by St Johns River Water Management District. The Association shall be responsible for such construction, maintenance and operation. Any repair or reconstruction of the stormwater management system shall be as permitted, or if modified as approved by the St John's River Water Management District;
- (3) to provide for improvement and maintenance of the roadway improvements as the Declarant and/or the Association shall be obligated to maintain or repair pursuant to the terms of that certain Permit and Hold Harmless Agreement made or to be made between

Declarant and St. Johns County, which obligations the Declarant has transferred to the Association and the Association hereby assumes;

(4) to provide for all expenses of operating the Association, including without limitation, insurance expense, legal and accounting fees, payroll and general office operating expenses and to pay any and all other things necessary or desirable in the judgment of the Board of Directors;

(5) to repay funds, together with the interest thereon, borrowed by the Association and used for the purposes referred to herein; and

(6) to accumulate reasonable reserves for the foregoing purposes.

It shall not be necessary for the Board of Directors of the Association to allocate or apportion in a line-item budget the funds collected pursuant hereto or expenditures therefrom among the various purposes specified herein and the judgment of the Board of Directors and expenditure of the funds shall be final. The Board of Directors, in its discretion, may hold the funds invested or uninvested and may reserve such portion of the funds as the Board deems advisable for expenditures in the years following the year for which the assessment was made.

Section 3. MAXIMUM ANNUAL ASSESSMENT. Until January 1 of the year immediately following the conveyance of the first Lot to an Owner the maximum annual assessment shall be \$850.00 per Lot.

(a) From and after January 1 of the year immediately following the conveyance of the first Lot to an Owner, the maximum annual assessment may be increased each year not more than fifteen percent (15%) above the maximum assessment for the previous year without a vote of the membership as hereinafter provided.

(b) From and after January 1 of the year immediately following the conveyance of the first Lot to an Owner, the maximum annual assessment may be increased above fifteen percent (15%) by a vote of two-thirds (2/3) of each class of members who are voting in person or by proxy at a meeting duly called for this purpose.

(c) The Board of Directors may fix the annual assessment as of January annually at an amount not in excess of the maximum amount set forth herein without a vote of the membership.

Section 4. SPECIAL ASSESSMENTS. In addition to the annual assessments authorized above, the Association may levy, in any assessment year, a special assessment applicable to that year only for the purpose of defraying, in whole or in part, the cost of any construction, reconstruction, repair or replacement of any part of the Entrance Area, Streetscape Easement, the Paved Roadway Area, or the Stormwater Management Easement area, together with any and all improvements located thereon maintained by the Association, provided that any such assessment shall have the assent of two-thirds (2/3) of the vote of each class of members who are voting in person or by proxy at a meeting duly called for this purpose. Special assessments may also be levied against any Owner of a Lot for expenses incident to the abatement of a nuisance on any Lot or for expenses incurred as a result of enforcing any of the provisions of this Declaration. Such special assessments may be levied at any special or annual meeting of the Board of Directors of the Association. The due dates for any special assessments under this section shall be established by the Board of Directors.

Section 5. NOTICE AND QUORUM FOR ANY ACTION AUTHORIZED UNDER SECTIONS 3 AND 4. Written notice of any meeting called for the purpose of taking any action authorized under Section 3 and 4 shall be sent to all members not less than thirty (30) days nor more than sixty (60) days in advance of the meeting. At the first such meeting called, the presence of members or of proxies entitled to cast thirty percent (30%) of all the votes of each class of membership shall constitute a quorum. If the required quorum is not present, another meeting may be called subject to the same notice requirement and the required quorum at the subsequent meeting shall be one-half (1/2) of the required quorum at the preceding meeting. No such subsequent meeting shall be held more than sixty (60) days following the preceding meeting.

Section 6. **UNIFORM RATE OF ASSESSMENT.** Both annual and special assessments must be fixed at a uniform rate for each Lot and may be collected on a monthly, quarterly, semiannually or annual basis as determined by the Board of Directors of the Association provided, however, that special assessments may be levied non-uniformly against one or more Owners as provided in Section 4 subparagraph (c) hereof. Notwithstanding any provision that may be contained to the contrary in this instrument for so long as Declarant is the Owner of any Lot, the Declarant shall not be liable for assessments against such Lot, provided that Declarant fund any deficit in the annual operating expenses of the Association. Declarant may at any time, commence paying such assessments as to all Lots that it owns and thereby terminate its obligation to fund deficits in the annual operating expenses of the Association.

Section 7. **DATE OF COMMENCEMENT OF ANNUAL ASSESSMENTS; DUE DATES.** The annual assessments provided for herein shall commence as to all Lots on the first day of the month following the conveyance of the first Lot to any person other than Declarant or a home builder building a home on a Lot for resale. Initial annual assessments shall be paid in advance and shall be adjusted according to the number of months remaining in the calendar year. The Board of Directors shall fix the amount of the annual assessment against each Lot at least thirty (30) days in advance of each annual assessment period. Written notice of the annual assessment shall be sent to every Owner subject thereto. The due dates shall be established by the Board of Directors. The Association shall, upon demand and for a reasonable charge, furnish a certificate signed by an officer of the Association setting forth whether the assessments on a specified Lot have been paid. A properly executed certificate of the Association as to the status of assessments on a Lot is binding upon the Association as of the date of its issuance.

Section 8. **INITIAL CAPITAL CONTRIBUTIONS - DUE DATE.** The charge for initial capital contribution shall be One Thousand and no/100 (\$1,000.00) for all conveyances of title to any Lot to any person other than Declarant or a Builder. The charge for such capital contributions shall be due and payable to the Association by the Owner of such Lot at the time of conveyance of title to a Lot to such Owner and such payment shall be accompanied by a copy of the deed evidencing such conveyance. Notwithstanding anything that may be contained to the contrary herein, this provision for capital contribution shall not apply to any conveyance of a Lot by Declarant to a Builder and shall not apply to any person or entity that acquires title to a Lot as a result of foreclosure of a mortgage or any proceedings in lieu thereof, but upon the subsequent conveyance of such Lot by such builder or lender the capital contribution shall be due and payable as aforesaid. The Capital Contribution does not apply to the developer or builders acquisition of title to a lot prior to turnover.

Section 9. **LIEN FOR ASSESSMENTS.** All sums assessed to any Lot, together with interest and all costs and expenses of collection, including reasonable attorneys' fees, are secured by a lien on such Lot in favor of the Association, which shall be evidenced by a recorded claim of lien executed by an officer of the Association. Each such assessment, together with interest and all costs and expenses of collection, including reasonable attorneys' fees, also is the personal obligation of the Person who was the Owner of such Lot when such assessment fell due. Such personal obligation for delinquent assessments does not pass to an Owner's successors in title, however, unless assumed expressly in writing.

(a) Remedies of the Association.

(i) Personal Obligation. Any assessment not paid within thirty (30) days after its due date bears interest from the due date, at a rate established from time to time by the Board of Directors, not to exceed the maximum lawful rate from time to time permitted under the laws of the State of Florida, nor to be less than ten percent (10%) per annum. The Association may bring an action at law against any Owner personally obligated to pay such assessment, or foreclose its lien against such Owner's Lot. No Owner may waive or otherwise escape liability for the Association's assessments by nonuse of the Recreation Tracts or by abandonment of such Owner's Lot, or for any other reason except as determined by a court of competent jurisdiction. A suit to recover a

money judgment for unpaid assessments may be maintained without foreclosing, waiving, or otherwise impairing the Association's lien, or its priority.

(ii) Foreclosure. The Association's lien may be enforced by judicial foreclosure by the Association in the same manner in which mortgages on real property from time to time may be foreclosed in the State of Florida. In any such foreclosure, the Owner is required to pay all costs and expenses of foreclosure, including reasonable attorneys' fees, and any assessments against the Lot that become due during the period of foreclosure. All such costs and expenses and assessments are secured by the lien foreclosed. The Association has the right to bid at the legal sale to acquire the Lot foreclosed, or to acquire such Lot by deed or other proceeding or conveyance in lieu of foreclosure, and thereafter to hold, convey, lease, encumber, and otherwise deal with such Lot as an owner, but for purposes of resale only.

(b) Homesteads.

(i) By acceptance of a deed or other conveyance of title to any Lot, the Owner of each Lots deemed to acknowledge that the assessments established by this Article are for the improving and maintenance of any homestead thereon and that the Association's lien has priority over any such homestead.

(c) Subordination of Lien.

(i) The lien for the assessments provided in this Article is subordinate to the lien of any first mortgage. Sale or transfer of any Lot does not affect the assessment lien, except that the sale or transfer pursuant to a first mortgage foreclosure or any proceeding or conveyance in lieu thereof, extinguishes the assessment lien as to payment that became due before such sale or transfer, unless such assessment was secured by a claim of lien for assessments that is recorded prior to recording of said first mortgage. Any assessment extinguished by the foreclosure of a first mortgage or conveyance in lieu thereof, shall be deemed to be an expense of the Association collectible from all Owners (including the foreclosing first mortgagee) in accordance with the Association's normal assessment procedures. No such sale or transfer relieves such Lot from liability for assessments thereafter becoming due, or from the Association's lien. The Association shall report to any first mortgagee of a Lot any assessments remaining unpaid for more than thirty (30) days and shall give such first mortgagee thirty (30) days in which to cure such delinquency before instituting foreclosure proceedings against such Lot, provided such first mortgagee has given the Association written notice of its mortgage, designating the Lot encumbered by a proper legal description and stating the address to which notices shall be given. Nothing herein shall be construed to impose on the first mortgagee any duty to collect assessments.

Section 10. **EXEMPT PROPERTY.** All properties dedicated to and accepted by a local public authority or private utility provider and all property owned by a charitable or nonprofit organization exempt from taxation by the laws of the State of Florida shall be exempt from the assessments and charge for capital contributions created herein, except however that no land or improvements devoted to dwelling use shall be exempt from the assessments and charge for capital contributions created herein (except as described in Section 7 of this Article).

Section 11. **AMENITY IMPROVEMENTS.** In connection with the development of the Properties, Declarant has or will construct, supply, furnish and otherwise provide certain common amenity improvements which shall include, without limitation: Entry Area amenities and improvements, including, wall signs and fencing, and associated lighting, irrigation and landscaping; walking trails and paths; perimeter fencing; recreational play equipment; any other outdoor hardscape and landscape, lighting, and irrigation in amenity on common areas (collectively, the "Amenity Improvements"). The cost of the Amenity Improvements will not exceed \$2,000,000.00, which amount has or will be advanced by Declarant during in the course of constructing, supplying, furnishing and otherwise providing the Amenity Improvements. The advance of such funds by Declarant to pay

for the cost of the Amenity Improvements is being made on the condition that Declarant be reimbursed for such funds by the Association in accordance with the terms and conditions hereinafter described.

- (a) Dedication. Declarant hereby agrees to construct, supply, furnish and otherwise provide the Amenity Improvements, which Amenity Improvements shall be completed no later than ten (10) years from the date of the recordation of the plat associated with the area of each Amenity Improvement. The Amenity Improvements are hereby dedicated by Declarant to and for the use and enjoyment of all Lot Owners, and title to the Amenity Improvements is hereby dedicated, transferred and conveyed to the Association. Association shall be responsible, at its expense, for the maintenance, repair and replacement of the Amenity Improvements.
- (b) Reimbursement Obligation. The Association shall reimburse Declarant for the cost of the Amenity Improvements (i.e., the AI Amount) as provided herein. Commencing on the first (1st) day of March following the date of the first conveyance of a Lot by Declarant or Builder to any other third party, and continuing on the first (1st) day of each March thereafter until the entire AI Amount is paid in full, Association shall pay to Declarant the AI Amount in annual installments ("AI Installments") calculated in accordance with the following formula:

$$\text{Number of Conveyed Lots} \times \$300.00 = \text{AI Installment}$$

For purposes of the foregoing formula, the term "Conveyed Lots" shall mean the number of Lots conveyed by Developer or Builder to any other third parties as of January 1 prior to the applicable AI Installment due date.

By way of example, assume for any given year that the number of Conveyed Lots is thirty four (34). In such a case, the AI Installment for such year would be \$10,200.00 (i.e., $34 \times \$300.00 = \$10,200.00$). The Association shall obtain the funds to pay the AI Installments by levying an assessment on each Lot Owner (other than Declarant or Builder) for its pro rata share of the AI Installment. Accordingly, using the above example, the Association shall levy an assessment of \$300.00 on each Lot Owner for the year in question (i.e., $\$10,200.00 \div 34 \text{ conveyed Lots} = \$300.00 \text{ per Conveyed Lot}$). The assessments for AI Installments may be regular assessments and/or special assessments; provided, however, if insufficient funds are collected by the Association to pay for the AI Installments using regular assessments, then the Association shall levy special assessments in an amount sufficient to pay the AI Installments in full and as when due. Until such time as the AI Amount has been paid in full, the annual budget prepared by the Board of Directors shall take into account the obligation to pay the AI Installments. Any Lots owned by Declarant or Builder shall not be subject to assessments for AI Installments.

- (c) Default Interest. Any AI Installment not paid to Declarant within thirty (30) days after its due date shall bear interest from the due date until paid at the rate of ten percent (10%) per annum.
- (d) Assignability. Declarant has the ability to assign its rights under this Section 11, in whole or in part, without the consent of Association or any other parties; provided, however, that Declarant shall give prompt written notice to Association of any such assignment.
- (e) Amenity Improvement Rights Personal to Original Declarant. Notwithstanding anything else to the contrary herein, the term "Declarant" as used in this Section 11 shall at all times mean Oxford Estates, LLC, a Florida limited liability company,

which is the original Declarant under this Declaration. In the event that Oxford Estates may hereafter assigns some or all of its rights as "Declarant" hereunder, the rights of "Declarant" under the terms of this Section 11 shall nevertheless remain personal to Oxford Estates except to the extent the same are expressly assigned by Oxford Estates pursuant to subsection 11(d) above and with explicit reference to this Section 11.

- (f) Lot Owner Acknowledgement. Each Lot Owner, by accepting a deed to a Lot, shall be deemed to acknowledge and agree that (i) the AI Amount is an outstanding obligation of the Association made in consideration of the Declarant's funding the cost of the AI Improvements, (ii) such Lot Owner may be subject to annual special assessments for its pro rata share of the AI Installments, and (iii) such Lot Owner has and will derive direct and substantial benefit from the Amenity Improvements

ARTICLE IV ARCHITECTURAL REVIEW COMMITTEE

Section 1. ARCHITECTURAL REVIEW COMMITTEE. The Declarant shall initially appoint, and thereafter the Association shall maintain, a standing committee identified as the Architectural Review Committee, (the "A.R.C.") composed of three (3) or more persons who need not be Owners. At least one member of the A.R.C. may be an architect or landscape architect (the "Professional Advisor") or, alternatively, the A.R.C. may retain the services of a Professional Advisor to assist the A.R.C. in the performance of its duties. In the absence of specific action appointing members of the A.R.C., the Board of Directors shall be the committee members. The Declarant shall retain the right to appoint the A.R.C. members until the first to occur of (a) the sale by Declarant of all the Lots in the Property or (b) ten (10) years from the date this Declaration is recorded. Thereafter, the Board of Directors of the Association shall appoint the A.R.C. members. Any references herein to architectural approval by the Association shall be deemed to require the approval of the A.R.C. No member of the committee shall be entitled to compensation for services performed except that the Professional Advisor, if any, shall be paid a reasonable fee, and any actual expenses incurred in the performance of his duties, approved by the board of Directors of the Association. The fee and an estimation of expenses shall be paid by the applicant for approval at the time the application is submitted as hereinafter provided.

Section 2. A.R.C. AUTHORITY. Unless the Declarant is designated by this Declaration to regulate a particular lien the A.R.C. has full authority to regulate the use and appearance of the exterior of the Property (including without limitation the Entrance Area, the Streetscape Easement or the Storm Water Management Easement) to (a) assure harmony of external designs and location in relation to surrounding buildings and topography (b) protect and conserve the value and desirability of the Property as a single family residential community (c) maintain, to the extent reasonably practical, the exterior design, appearance, and landscaping of the improvements located on the Property in substantially the same appearance and condition as existed at the completion of construction of the improvements, subject to normal wear and tear that cannot be avoided by normal maintenance and (d) maintain compatibility of external appearance among the improvements located on the Property. The power to regulate includes the power to prohibit, and require the removal of (when constructed without the A.R.C. approval) those exterior appearances, uses, or activities inconsistent with the provisions of this Declaration, or contrary to the best interests of other Owners in maintaining the value and desirability of the Property as a single family residential community. The A.R.C. may adopt, rescind and amend reasonable rules and regulations in connection with the foregoing provided, however, such rules and regulations: (i) shall be consistent with the provisions of this Declaration and (ii) if the Board of Directors has not constituted itself as the A.R.C., shall have been approved by the Board of Directors before taking effect. Violations of the committee's rules and regulations shall be enforced by the Board of Directors in the name of the Association.

Section 3. A.R.C. APPROVAL. Except for all construction relating to the initial development of the Property by Declarant and liens installed by Declarant as part of such development, the A.R.C.'s

prior approval is required for any and all construction, changes (including color changes), alterations, additions, reconstruction, or improvements of any nature whatsoever on any Lot or to the exterior of any improvements within the Property unless any structure, use, or activity is expressly permitted by the A.R.C.'s promulgated rules and regulations from time to time in effect. Builders or Owners must contact Declarant or the A.R.C. for current required policies and procedures and submit requests for A.R.C. approval. Applicants will be required to make a refundable deposit of \$2,000.00. The purpose of this deposit is for the protection of all homeowners by insuring compliance with the ARC requirements and prompt response to requests for action during construction. When the residential construction is complete and all improvements have been approved by the A.R.C., the deposit will be refunded (less any damages withheld at sole discretion of the ARC).

- Section 4. **CONSTRUCTION OF IMPROVEMENTS.** No building, fence, clothes line, pool, wall or other structure shall be commenced, erected or maintained upon the Property nor shall any exterior addition, change or alteration of any structure be made nor shall any radio, television aerial or antenna, satellite dish, or other exterior electronic or electrical equipment or device be installed on the Property; or shall any mailbox, newspaper box or other receptacle of any kind for use in the delivery of mail, newspapers, magazines or similar materials be installed or located on the Properties; until the plans and specifications showing the nature, kind, shape, height and materials, and location of the same shall have been submitted to and approved in writing as to harmony of external design and location in relation to surrounding structures and topography by the Board of Directors of the Association or by the A.R.C.
- Section 5. **LAND USE AND BUILDING TYPE.** Unless approval in writing is given by Declarant prior to the cessation of Declarant's Class B membership in the Association, and except as authorized by this Declaration, (a) no Lot shall be used except for residential purposes and for associated purposes such as for easements and for storm drainage; (b) no building shall be erected, altered, placed or permitted to remain on any Lot other than one detached single-family dwelling not to exceed thirty-five (35) feet in height and a private garage for not less than two cars; and (c) no building situated on any Lot shall be rented or leased separately from the rental of the entire Lot; No sheds, carports, or auxiliary structures shall be permitted to exist on any Lot except as approved by the A.R.C. The provisions hereof shall not be construed to prohibit the Declarant or any Builder authorized by Declarant from utilizing any residential dwelling for a model home or sales office.
- Section 6. **MOTORISTS' VISION TO REMAIN UNOBSTRUCTED.** No fence, wall, hedge, shrub, bush, tree or other things, natural or artificial, may be placed or located or maintained on any Lot if the location of same will, in the sole judgment and opinion of the A.R.C. unreasonably obstruct the vision of the motorist upon roadways in the Properties.
- Section 7. **MINIMUM SQUARE FOOTAGE FOR ANY PRINCIPAL RESIDENCE.** No residence which is the principal residence on a Lot shall be erected or allowed to remain on any Lot unless the square footage of heated area thereof, exclusive of porches, garages and storage rooms, shall equal or exceed 2,400 square feet.
- Section 8. **SET BACK FOR ALL STRUCTURES AND VIEW EASEMENT.** No residential dwelling or other structures shall be nearer than twenty (20') feet to the front Lot line, nor nearer than ten (10') feet to the rear lot line, nor nearer than five (5') feet to any side Lot line.
- Section 9. **OTHER STRUCTURES.** Any equipment, including without limitation, any air conditioning equipment, water softener, or similar equipment, located outside the rear yard of any residence on a Lot shall be screened so that such equipment shall not be visible from any contiguous street. The material and design of such screening shall be subject to the written approval of the A.R.C. No other improvements or structure, whether attached or detached, shall be erected or placed on any Lot without the prior written Consent of the A.R.C.

- Section 10. **LANDSCAPING.** In connection with the construction of improvements on any Lot, complete landscaping plans must be approved in advance in writing by the A.R.C., together with the plans and specifications for construction of improvements as described in Section 3 of this Article. No living trees greater than six (6) inches in diameter measured four (4) feet above the natural surface of the ground may be removed without the written approval of the A.R.C. Any person removing trees in violation of this covenant may be subject to a special assessment for mitigation as determined by the A.R.C. In the event that an Owner deems it necessary to remove a tree because it is dead, damaged, or the failure to remove it could result in significant injury or damage to person or property, such Owner shall obtain from a qualified landscape architect, tree surgeon or removal specialist, a statement that the tree is in fact dead, damaged or has the potential to cause injury, which statement must be accepted and approved by the A.R.C. prior to the tree's removal. No artificial vegetation shall be placed or maintained on any Lot. No weeds, underbrush or other unsightly vegetation shall be permitted to grow or remain on any Lot. Natural areas as part of an overall landscaping plan must be approved by the A.R.C. No grading, filling, or other alteration of any Lot shall be undertaken at any time without the prior written approval of the A.R.C. The provisions of this Section 10 shall not be binding upon the Declarant.
- Section 11. **NO OVERHEAD WIRES.** All telephones, electric and other utility lines and connections between the main utility lines and the residence and other buildings located on each Lot shall be concealed and located underground so as not to be visible. Electric service is provided by St. Johns County, Florida, through underground primary service lines running to transformers. The Declarant has provided underground conduits to serve each Lot extending from the applicable transformer to a point at or near a Lot line, and such conduit from the transformer to each Lot shall be, become and remain the property of the Owner of the Lot. Each Lot Owner requiring original or additional electric service shall be responsible to complete at his expense the secondary electric service conduits, wires (including those wires in the conduit provided by the Declarant), conductors and other electric facilities from the point of the applicable transformer to the residence or other building on the Lot, and all of the same shall be and remain the property of the Owner of each Lot. The Owner, from time to time, of each Lot shall be responsible for all maintenance, operation, safety, repair and replacement of the entire secondary electrical system extending from the applicable transferor to the residence, building, or other improvements on his Lot.
- Section 12. **COMPLETION OF COMMENCED CONSTRUCTION.** When the construction of any approved building is once begun, work thereon shall be prosecuted diligently and continuously until the full completion thereof. The main residence and all related structures shown on the plans and specifications approved under Article IV hereof must be completed within eight (8) months after the start unless such completion is rendered impossible as the direct result of strikes, fires, national emergencies or natural calamities. At the commencement of construction on any Lot, all vehicles involved in such construction, including those delivering materials and supplies (except those trucks large or heavy enough to damage said driveways) shall enter upon such Lot from the street only at the driveway. Such vehicles shall not be parked at any time on the street or upon property other than the Lot on which the construction is proceeding. The owner of any Lot during construction shall be personally liable to repair any and all damage to curbs, gutters, driveways, sidewalks, and pavement within the subdivision caused or occasioned by such construction and all such damage shall be repaired as soon as practicable but no later than within ten (10) days after such damage. Upon the failure of such Owner to timely repair such damage, the A.R.C. may cause such repairs to be made under and resort to the remedies provided by Article VII hereof.
- Section 13. **FENCES.** No hedges, fences, walls, or similar structures may be erected on a Lot, unless and until the location, quality, style, color, and design have been first approved in writing by the A.R.C. In general, privacy fences, walls, and hedges shall be permitted only from the edge of the front wall of the dwelling extending to the side lot line and then to the rear property line of such Lot, except that A.R.C. approval shall not be required for reconstruction, maintenance and repair of the wall lying within the Entrance Area. The A.R.C. shall grant approval for fences, walls, and hedges only when necessary or practical in the opinion of the A.R.C. to provide privacy from highly trafficked streets, parking lots, driveways, and other areas. Except as approved by the A.R.C. no fence, wall, or hedge may exceed six (6) feet in height above the natural grade of a Lot. No chain link, barbed

wire, or other forms of wire fences permitted. All fences must be constructed of materials and in a manner consistent with designs established by the A.R.C. and all fences must be maintained to preserve an attractive appearance from the exterior of each Lot as determined in the sole discretion of the A.R.C.

Section 14.

DRIVEWAYS AND SIDEWALKS.

(a) Each owner of a single family residence upon a Lot shall construct, or cause to be constructed at his expense prior to occupancy of any such residence, a driveway extending from the paved portion of the abutting street to the garage entrance accompanying such residence; no ribbon or strip driveways shall be constructed unless the written approval of the A.R.C. is first obtained. Driveways on some Lots will be required to have culverts per St. Johns County approved construction plans. All driveways with culverts will be required to finish mitered end sections with flagstone facing approved by the A.R.C. in accordance with the driveway culvert detail on St. Johns County approved construction plans.

Section 15.

DRAINAGE EASEMENTS AND STORM/SURFACE WATER MANAGEMENT.

(a) Developer has granted Drainage Easements upon portions of Lots located within the platted portion of the Properties, for the purpose of draining the flow of excess surface water, if any, found upon a Lot from time to time. Each Owner of a Lot encumbered with a drainage easement, including any Builder, agrees to maintain these Drainage Easements in accordance with the Neighborhood Grading and Drainage Plan approved by St. Johns County, a copy of which is on file with the Association. Any damage to the Drainage Easements, whether caused by natural or manmade phenomena, shall be repaired and the Drainage Easements returned to their former condition as soon as possible by the Owner(s) of the Lot(s) upon which the Drainage Easements are located. The St. Johns River Water Management District has jurisdiction over this subdivision and has issued Stormwater Discharge Permit No. 4-031-104218-3 authorizing construction and operation of a storm and/or surface water management system to serve the subdivision. No alteration to any part of the aforementioned system, including but not limited to, lakes, swales and pipes, will be allowed without the written consent of Declarant and the St. Johns River Water Management District. All clearing, grading and other construction activities must comply with the terms and conditions of the said permit. Specifically, the owners of lots requiring rear lot water treatment are required to maintain the required twenty foot treatment buffer in its natural vegetative state in accordance with the terms and conditions of the said permit and said owners or their heirs, successors or assigns shall be responsible for the continuing compliance with said permit. In the event that any Owner fails to comply with the terms of the permit, the Association shall have the right to enter upon the premises to bring any Lot into compliance and levy a special assessment against the Lot for any costs incurred as a result thereof.

(b) The Association shall have a perpetual non-exclusive easement over all areas of the surface water or stormwater management system for access to construct, operate, maintain or repair the system. By this easement, the Association shall have the right to enter upon any portion of any lot which is a part of the surface water or stormwater management system, at a reasonable time and in a reasonable manner, to construct, operate, maintain or repair the surface water or stormwater management system as required by the St. Johns River Water Management District permit. Additionally, the Association will have a perpetual non-exclusive easement for drainage over the entire surface water or stormwater management system. No person shall alter the drainage flow of the surface water or stormwater management system, including buffer areas or swales, without the prior written approval of the St. Johns River Water Management District.

Section 16.

APPLICATIONS. All applications to the A.R.C. must be in writing and accompanied by detailed and complete plans and specifications. If the A.R.C. does not approve or disapprove any application in writing within forty-five (45) days after receipt of a completed application including the \$2000.00 deposit, the A.R.C.'s approval will be deemed given as to all applications not prima facie in violation of the terms of this Declaration. In all other events, the A.R.C.'s approval must be in writing.

- Section 17. INSPECTION. The A.R.C. or its designate shall inspect the construction after completion to assure compliance with approved plans and specifications and shall issue a certificate of compliance, then it shall report to the Board of Directors of the A.R.C. specifying the matters of noncompliance. The Board of Directors shall consider the matters of noncompliance and shall afford the affected Owner or his representative an opportunity to be heard regarding such matters following reasonable notice of the meeting at which these matters will be considered. The Board of Directors shall thereafter issue a directive excusing the noncompliance or requiring the Owner to correct the noncompliance items.
- Section 18. LIMITED LIABILITY. In connection with all reviews, acceptances, inspections, permissions, consents, or required approvals by or from the Declarant or the Association, neither the Declarant, the A.R.C. members, the Board of Directors of the A.R.C., the Professional Advisor, nor the Association shall be liable to an Owner or to any other person on account of any claim, liability, damage, or expense suffered or incurred by or threatened against an Owner or such other person and arising out of or in any way related to the subject matter of any such reviews inspections, consents, or required approval whether given, granted, or withheld.

ARTICLE V
USE RESTRICTIONS

- Section 1. NO PARKING OF WHEELED VEHICLES, BOATS, ETC. No wheeled vehicles (excluding automobiles and vans/trucks bearing no commercial signs) of any kind, including but not limited to, camper trailers, recreational vehicles, motor homes, mobile homes, boat trailers, boats, motorcycles, or any other objects shall be kept or parked on any Lot or street shown on the plat of Oxford Estates. However, any such vehicle or objects may be kept (i) if completely inside a garage attached to the main residential dwelling provided the garage door is closed except for entry and exit or (ii) if within the rear or side yard of a Lot provided the same are totally screened by a privacy fence approved by the A.R.C. Private automobiles and vans (bearing no commercial signs) of a Owner or the lawful occupants of a residential dwelling, may be temporarily parked in the driveway of a Lot. No vehicle of any kind may be parked or permitted to remain on the grassed area of any Lot, except in fenced in areas as hereinabove stated. Commercial vehicles may be parked in driveways during the times necessary for pickup and delivery services, and solely for the purpose of providing such service to Lot Owners, their guests, invitees or of the lawful occupants of a Lot. Repairs of wheeled vehicles of any kind, boats and boat trailers, etc., outside of a closed garage, is prohibited. Nothing contained herein shall be construed to prevent any Builder, subcontractor or supplier to park trucks or other commercial vehicles of any kind on any Lot or street during the course of development of the Property or construction or reconstruction of a residential dwelling.
- Section 2. SHEDS, SHACKS, OR TRAILERS. No shack, trailer, tent, barn, basement, outhouse, or other temporary or movable building or structure of any kind shall be erected or permitted to remain on any Lot provided, however, a party tent may be erected on any Lot for period of not more than forty-eight (48) hours. However, this paragraph shall not prevent the erection of a temporary office and other buildings during the period of actual construction of the main residence and other buildings permitted hereunder, nor the use of adequate sanitary toilet facilities for workmen during the course of construction. Without the written approval of the Declarant, no contractor or salesperson shall maintain for longer than eight (8) months a trailer or portable construction shack used in connection with the construction or sale of houses being built in the subdivision on any Lot; all such temporary construction trailers or shacks shall be maintained in an attractive and clean design. The provisions hereof shall not be construed to prohibit the Declarant or any Builder from utilizing any residential dwelling for a model home or sales office. Sheds must be approved by the ARC and shall be no larger than 144 square feet.
- Section 3. RESIDING ONLY IN RESIDENCE. No basement, garage or any outbuilding of any kind other than a guest house or servants' quarters, even if otherwise permitted hereunder to be or remain on a Lot, shall be at any time used as a residence either temporarily or permanently, except that a construction trailer may be used for office purposes during the period of construction of the main residence.

Section 4.

SIGNS.

(a) No sign of any character shall be displayed or placed upon any Lot except for the following, (i) "FOR RENT" or "FOR SALE" signs, which signs must refer only to the particular premises on which displayed, and must be of materials, size, height and design approved by the A.R.C., which approval shall not be unreasonably withheld, and (ii) those signs required by law or statute. The Owner of any Lot violating the provisions of this paragraph shall correct said violation upon notice from Declarant or the Association.

(b) Nothing contained in this Declaration shall prevent the Declarant or any person designated by the Declarant from erecting or maintaining such commercial and display signs and such temporary dwelling, model houses and other structures as the Declarant may deem advisable for development, sales or rental purposes.

(c) Notwithstanding anything contained herein, the Declarant, the A.R.C. or their designated representatives or any person having the right to enforce this Declaration may enter upon any Lot and summarily remove any signs which violate the provisions of this Section and such entry and abatement, correcting or removal shall not be deemed a trespass or make the Declarant, the A.R.C., their designated representatives, or any person having the right to enforce this Declaration, liable in anywise for any damages on account thereof.

Section 5.

PETS. Not more than two dogs or two cats or four birds or four rabbits may be kept on a single Lot for the pleasure and use of the occupants; no animals shall be kept for any commercial or breeding use of purpose. If any animal becomes dangerous or an annoyance or nuisance in the neighborhood or to nearby property or destructive of wildlife, such animal may not thereafter be kept on the Lot. Birds and rabbits shall be kept caged at all times.

Section 6.

UPKEEP AND MAINTENANCE OF DWELLING AND LOTS. Each Lot Owner shall prevent the occurrence of any unclean, unsightly or unkempt conditions of buildings or grounds of any Lot, which shall tend to decrease or adversely affect the aesthetic appearance of the development or specific areas therein.

Section 7.

NO OFFENSIVE ACTIVITIES. No illegal, noxious or offensive activity shall be permitted or carried on any part of any Lot, nor shall anything be permitted or done thereon which is or may become a nuisance or annoyance to the neighborhood. No trash, garbage, rubbish, debris, waste material or other refuse shall be permitted to be on any part of any Lot or road right-of-ways. All garbage shall be kept in covered receptacles in places on the Lots as determined and approved by the A.R.C. No garbage receptacle shall be placed on the roadsides of the Properties for collection earlier than the night before the day of collection and all garbage receptacles must be promptly removed from public view after garbage collection but in no event later than sundown on the day of collection. No clothing or any other household fabrics shall be hung in the open on any portion of any Lot.

Section 8.

WINDOWS, AIR CONDITIONING, UNITS, FANS. No window air conditioning units, window fans, or exhaust fans shall be installed or permitted to remain on any residential dwelling constructed on any Lot.

Section 9.

WINDOW COVERINGS. No plastic, foil or similar material shall be permitted on any window of a residential dwelling constructed on any Lot.

Section 10.

WELL LIMITATION, WATER SERVICE AND SEWER DISPOSAL. St. Johns County, or its successors has the sole and exclusive right to provide all water and sewage facilities and service to the property described herein. Irrigation wells may be dug or drilled on any of the Lots to provide water for use upon the Lot; however, no water shall be used within any structure built upon a Lot except potable water, which is obtained from St. Johns County, or its successors or assigns. All sewage from any building must be disposed of through the sewage lines owned or controlled by St. Johns County, or its successors or assigns. No water from air conditioning systems, ice machines, swimming pools, or any other form of condensate water shall be disposed of through the lines of the sewer system.

Section 11.

WATER AND SEWAGE REGULATIONS. All Lots and the dwellings thereon are subject to all rules and regulations relative to water and sewage rates, usage, rights, privileges and obligations regarding such service as may be adopted from time to time by Jacksonville Electric Authority, its successors and assigns, and St. Johns County.

ARTICLE IV
EASEMENTS

Section 1.

(a) The Declarant hereby reserves for itself, its successors and/or assigns, including without limitation the Association, a perpetual, and alienable easement privilege and right on, over and under

(i) the easements, if any, shown on the Plat of Oxford Estates to erect, maintain and use electric and telephone wires, cables, conduits, water mains, drainage lines or drainage and sewage disposal purposes or for the installation, maintenance, transmission and use of electricity, gas, telephone, lighting, water, drainage, sewage, and other conveniences or utilities (whether such easements are shown on said Plat to be for drainage, utilities or other purposes),

(ii) that unpaved portion of roadways located in the cul-de-sacs or islands for the purpose of establishment, maintenance and repair of curbs, landscaping, lighting and irrigation systems, or such other improvements as shall be constructed or placed by Declarant thereon and

(iii) the front 20 feet of each Lot adjacent to roadways (or the purpose of maintenance, and repair of the stormwater management system located therein. No Owner shall have the right to diminish, remove, augment, or enhance any decorative planting within any easement areas without the consent of the A.R.C. having been first obtained. Such decorative plantings shall be maintained by the Association. Declarant may at any time transfer its easement right and all other rights and obligations under this paragraph to the Association and upon such transfer Declarant shall be released from all maintenance obligations, if any, which may exist hereunder. The Owners of the Lots subject to the privileges, rights and easements referred to in this paragraph shall acquire no right, title or interest in or to any wires, cables, conduits, pipes, mainlines, landscaping, lighting, or other equipment or facilities placed on, over or under the Property which is subject to said privileges, rights and easements.

(b) Within the aforesaid mentioned easements, no structure, planting or other material shall be placed or permitted to remain which may drainage or interfere with the installation and maintenance of utilities or which may change, obstruct or retard the direction or flow of water through drainage channels in the easements. The easement area of each Lot and all improvements in it, shall be maintained continuously by the Owner of the Lot, except for those improvements for which a public authority, the utility company or the Association is responsible.

Section 2.

Declarant hereby reserves for its benefit and for the Association, its successors and assigns, a perpetual, alienable, and exclusive easement over that portion of each of Lots 1 and 102 of Oxford Estates, located within the Entrance Area for the construction and maintenance of a decorative wall, fence, signage thereon, and lighting, landscaping, berms, irrigation, and other improvements to enhance the visibility and appearance of the entrance on Oxford Estates Way to the subdivision, together with the right of ingress and egress from time to time for the purpose of construction, repair, and maintenance of said wall, signage, lighting, landscaping, and other improvements, and the improvement and maintenance of the entrance area. Declarant and its successors and assigns shall have the sole and exclusive right to operate and maintain, all improvements located within the Entrance Area, including without limitation the right to plant, replant, irrigate, landscape, trim, edge, fertilize, spray with insecticide, and mow all plantings from time to time located within the Entrance Area, whether on the east or west side of the wall or fence at the entrance way.

Section 3.

Rights Reserved unto Declarant. There is hereby reserved for the benefit of all Lot Owners the right to use those areas identified on the Plat, an easement for pedestrian access, ingress, egress, and regress to and from the roads or streets on which they terminate. The Association may prescribe the standard, frequency and quality of maintenance to be observed by those maintaining Lot Owners and the surface or surface standard of the easement to provide a sound base and footing for pedestrian traffic. Further, the Association, should it elect, may take over the

maintenance of the pedestrian easements and charge back to the adjoining Lot Owners the cost thereof as an assessment.

Section 4. Easements for vehicular and pedestrian ingress and egress and for the installation, operation and maintenance of utilities and drainage facilities are reserved in, under, over and through all street, roads, drives, courts, lanes, ways and rights-of-way on the aforesaid recorded Plat. These easements shall be terminable in whole or in part by a local public authority or utility of the applicable easement area.

ARTICLE VII
MAINTENANCE BY ASSOCIATION

Section 1. The Association shall have the duty and obligation to construct, repair and maintain the Entrance Area, the Paved Roadway Area, the Streetscape Easement, the Pedestrian Easement, the Landscaped Area, and the Stormwater Management Easement and all improvements located therein as such may be improved from time to time as provided for herein, including without limitation electrical lighting, signage, sculpture, irrigation, landscaping, walls and fences.

Section 2. The Association shall have the duty and obligation to provide for construction, maintenance and operation of all stormwater discharge facilities, stormwater retention and detention storage per plans, specifications and performance criteria as approved by permit from, the St. Johns River Water Management District. The Association shall be responsible for the construction, maintenance, operation and repair of the stormwater management system(s). Maintenance of the stormwater management system(s) shall mean the exercise of practices which allow the systems to provide drainage, water storage, conveyance or other stormwater management capabilities as permitted by the St. Johns River Management District. The Association shall be responsible for such construction, maintenance and operation. Any repair or reconstruction of the stormwater management system shall be as permitted, or if modified as approved by the St. Johns River Water Management District.

Section 3. In the event any Owner shall fail to or refuse to perform any maintenance required hereunder, the Board of Directors of the Association may serve written notice upon such Owner demanding that such Owner perform the maintenance required hereunder within fifteen (15) days after date of notice thereof by certified mail, postage prepaid to such Owner's address as shown by the records of the Property Appraiser of St. Johns County, Florida. If, after the expiration of such fifteen (15) day period, such Owner has failed or refused to comply with the demands stated in the written notice, then the Association may cause such maintenance to be made, and the Association shall be entitled to levy a special assessment against the Owner of such Lot for the cost of such maintenance. Such assessment shall in every respect constitute a lien as any other assessment levied by the Association and shall also be the personal obligation of the Owner of such Lot.

Section 4. ACCESS FOR MAINTENANCE. Declarant, Association, their authorized agents and assigns are hereby granted a perpetual easement for ingress and egress over any Lot located in Oxford Estates for the purpose of inspecting and performing maintenance in accordance with the terms of this Declaration or performing any maintenance as required under Section 23 hereof, in the event the Owner of such Lot shall fail or refuse to perform such maintenance.

ARTICLE VIII
GENERAL PROVISIONS

Section 1. ASSOCIATION MAY CORRECT VIOLATIONS. Wherever there shall have been built or there shall exist on any Lot any structures, building, thing or condition which is in violation of any provision of this Declaration, the Association shall have the right, but no obligation, after ten (10) days written notice has been given to the Lot Owner of such violation, to enter upon the Property where such violation exists and summarily to abate, correct or remove the same, all at the expense of the Owner of such Property, which expense shall be payable by such Owner to the Association,

on demand, and such entry and abatement, correction or removal shall not be deemed a trespass or make the Association liable in any way for any damages or account thereof.

- Section 2. **DECLARANT MAY DESIGNATE A SUBSTITUTE.** The Declarant shall have the sole and exclusive right at any time, from time to time, to transfer and assign to, and to withdraw from, such person, firm or corporation as it shall elect, any or all rights, powers, privileges, authorities and reservations given to or reserved by the Declarants by any part or paragraph of this Declaration or under the provisions of said Plat. If at any time hereafter there shall be no person, firm or corporation entitled to exercise the rights, powers, privileges, authorities and reservations given to or reserved by the Declarant under the provisions hereof, the same shall be vested in and be exercised by the Association. Nothing herein contained, however, shall be construed as conferring any rights, powers, privileges, authorities or reservations in the Association except in the event aforesaid.
- Section 3. **AMENDMENTS ~ RELEASE BY DECLARANT.** The Declarant reserves and shall have the sole right (a) to amend this Declaration, (b) to include in any contract or deed or other instrument hereafter made any additional covenants, restrictions, and easements applicable to a particular Lot, PROVIDED, HOWEVER, that any amendments or additions to this Declaration shall conform to the general purposes and standards of the provisions herein contained, and (c) to release any Lot from any of the provisions of this Declaration which have been violated (including without limiting the foregoing violations of building restriction lines, setback lines, and provisions hereof relating thereto) if the Declarant, in its sole judgment, determines such violations to be minor and insubstantial.
- Section 4. **AMENDMENT WITH CONSENT OF OWNER AND EFFECTIVE PERIOD.** In addition to the rights of Declarant as set forth in Section 4 above, this Declaration may be amended during the first twenty (20) year period by an instrument signed by not less than ninety percent (90%) of the Lot Owners and by Declarant until the Class B membership of the Declarant in the Association shall cease, and thereafter by an instrument signed by not less than seventy five (75%) of the Lot Owners. Any amendment must be recorded.
- Section 5. **LEGAL ACTION ON VIOLATION.** If any person, firm, corporation or other entity shall violate or attempt to violate any of the provisions of this Declaration, it shall be lawful for Declarant, the Association or Owner to (a) prosecute proceedings at law for the recovery of damages against those so violating or attempting to violate the provisions of this Declaration and (b) prosecute proceedings in equity for the purpose of preventing or enjoining all or any such violations or attempted violations. The remedies contained in this paragraph shall be construed as cumulative of all other remedies now or hereafter provided by law. The failure of Declarant, the Association or any Owner to enforce any covenant or restrictions or any obligation, right, power, privilege, authority or reservation herein contained, however long continued, shall in no event be deemed as a waiver of the right to enforce the same thereafter as to the same breach or violation thereof occurring prior or subsequent thereto. Declarant and Association shall not have any liability to any Owner, mortgagee, or tenant for failure to enforce any of the provisions of this Declaration. Any Owner found in violation of any of the provisions of this Declaration shall be obliged to pay a reasonable attorneys' fee to the successful plaintiff in all actions seeking to prevent, correct or enjoin such violations or in damage suits thereon. All provisions of this Declaration shall be deemed several and independent. The invalidity of any of the provisions of this Declaration shall in no way impair the validity of the remaining provisions or any part hereof.

IN WITNESS WHEREOF, the Declarant has caused this instrument to be executed under seal this 24 day of June, 2014.

Signed, sealed and delivered

in the presence of:

Oxford Estates, LLC, a Florida limited liability company

Taylor C Day
Taylor C Day

(Print Name)

Donna Passmore
DONNA PASSMORE

(Print Name)

By: [Signature]

Name: John N. Day

Title: Managing Member

STATE OF FLORIDA)

COUNTY OF DUVAL)

The foregoing instrument was acknowledged before me this 24th day of June, 2014, by John N. Day, the Managing Member of Oxford Estates, LLC, a Florida limited liability company, on behalf of the company.

COPY

Donna Passmore
(Print Name)

NOTARY PUBLIC, State of
Florida at Large
Commission # _____
My Commission Expires _____
Personally Known
or Produced I.D. _____
[check one of the above]
Type of Identification Produced _____

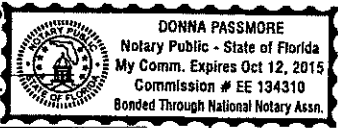


Exhibit "A"

A PORTION OF THE FRANCIS P. FATIO GRANT, SECTION 39, TOWNSHIP 5 SOUTH, RANGE 27 EAST, ST. JOHNS COUNTY, FLORIDA AND BEING MORE PARTICULARLY DESCRIBED AS FOLLOWS:

BEGIN AT THE INTERSECTION OF THE WESTERLY RIGHT OF WAY OF LONGLEAF PINE PARKWAY (COUNTY ROAD 244 A 150 FOOT RIGHT-OF-WAY AS NOW ESTABLISHED) WITH THE NORTHERLY LINE OF SAID FRANCIS P. FATIO GRANT SECTION 39; THENCE SOUTH 66°35'05" WEST, A DISTANCE OF 413.50 FEET; THENCE SOUTH 42°01'15" WEST, A DISTANCE OF 118.10 FEET; THENCE SOUTH 47°58'45" EAST, A DISTANCE 74.48 FEET TO A POINT OF CURVATURE OF A CURVE CONCAVE WESTERLY AND HAVING A RADIUS OF 1030.00 FEET; THENCE SOUTHERLY ALONG AND AROUND SAID CURVE AN ARC DISTANCE OF 450.06 FEET, SAID CURVE SUBTENDED BY A CHORD BEARING AND DISTANCE OF SOUTH 21°39'14" WEST, 446.49 FEET TO THE POINT OF TANGENCY; THENCE SOUTH 34°10'18" WEST, A DISTANCE OF 1.89 FEET; THENCE SOUTH 55°49'42" EAST, A DISTANCE OF 130.00 FEET; THENCE NORTH 34°10'18" EAST, A DISTANCE OF 1.89 FEET TO A POINT OF CURVATURE OF A CURVE CONCAVE NORTHWESTERLY AND HAVING A RADIUS OF 1160.00 FEET, THENCE NORTHEASTERLY ALONG AND AROUND SAID CURVE AND ARC DISTANCE OF 16.87 FEET, SAID CURVE SUBTENDED BY A CHORD BEARING & DISTANCE OF NORTH 33°45'18" EAST, A DISTANCE 16.87 FEET; THENCE SOUTH 56°39'42" EAST, A DISTANCE OF 190.00 FEET TO A POINT ON A CURVE CONCAVE NORTHWESTERLY AND HAVING A RADIUS OF 1350.00 FEET; THENCE SOUTHWESTERLY ALONG AND AROUND SAID CURVE AN ARC DISTANCE OF 19.64 FEET, SAID CURVE SUBTENDED BY A CHORD BEARING AND DISTANCE OF SOUTH 33°45'18" WEST, 19.64 FEET TO THE POINT OF TANGENCY; THENCE SOUTH 34°10'18" WEST, A DISTANCE OF 44.89 FEET; THENCE SOUTH 55°49'42" EAST, A DISTANCE OF 75.00 FEET TO THE NORTHWESTERLY RIGHT-OF-WAY LINE OF SAID LONGLEAF PINE PARKWAY; THENCE SOUTH 34°10'18" WEST ALONG SAID NORTHWESTERLY RIGHT-OF-WAY LINE, A DISTANCE OF 160.00 FEET; THENCE DEPARTING SAID NORTHWESTERLY RIGHT-OF-WAY LINE NORTH 55°49'42" WEST, A DISTANCE OF 75.00 FEET; THENCE SOUTH 34°10'18" WEST, A DISTANCE OF 63.00 FEET; THENCE NORTH 56°39'42" WEST, A DISTANCE OF 190.00 FEET; THENCE NORTH 34°10'18" EAST, A DISTANCE OF 20.00 FEET; THENCE NORTH 55°49'42" WEST, A DISTANCE OF 130.00 FEET; THENCE SOUTH 34°10'18" WEST, A DISTANCE OF 440.82 FEET; THENCE SOUTH 86°10'56" WEST, A DISTANCE OF 213.88 FEET TO THE SOUTHEAST CORNER OF LOT 21, BLOCK 1, MILL'S COVE, MAP BOOK 15, PAGE 41 AS RECORDED IN THE PUBLIC RECORDS OF SAID ST. JOHNS COUNTY, FLORIDA; THENCE NORTH 13°37'03" WEST, ALONG THE EASTERLY BOUNDARY OF SAID MILL'S COVE, A DISTANCE OF 647.26 FEET TO AN ANGLE POINT; THENCE NORTH 07°30'03" WEST, CONTINUING ALONG THE EASTERLY BOUNDARY OF MILLS COVE, A DISTANCE OF 719.39 FEET TO AN ANGLE POINT; THENCE NORTH 07°40'33" WEST, CONTINUING ALONG SAID EASTERLY BOUNDARY OF MILLS COVE, A DISTANCE OF 1660.86 TO THE SOUTH LINE OF LANDS DESCRIBED IN OFFICIAL RECORDS BOOK 2385, PAGE 1634, OF THE PUBLIC RECORDS OF SAID COUNTY; THENCE NORTH 82°19'27" EAST ALONG SAID SOUTH LINE, A DISTANCE OF 164.38 FEET TO ITS INTERSECTION WITH THE AFOREMENTIONED NORTHERLY LINE OF THE FRANCIS P FATIO GRANT SECTION 39; THENCE SOUTH 40°45'40" EAST, ALONG SAID NORTH LINE OF THE FRANCIS P FATIO GRANT, A DISTANCE OF 2256.66 FEET TO THE POINT OF BEGINNING.

Instr #2014059576 BK: 3940 PG: 1836, Filed & Recorded: 10/9/2014 2:50 PM #Pgs:2
 Cheryl Strickland, Clerk of the Circuit Court St. Johns County FL Recording \$18.50

**AMENDMENT OF DECLARATION OF COVENANTS AND RESTRICTIONS FOR
 OXFORD ESTATES**

THIS AMENDMENT OF DECLARATION (this "Amendment of Declaration") is made effective as of October 7, 2014, by **OXFORD ESTATES, LLC**, a Florida Limited Liability company (the "Declarant").

RECITALS:

- A. The Declaration of Covenants, Conditions, Easements and Restrictions for Oxford Estates is recorded in Official Records Book 3896, at page 760, of the public records of St. Johns County, Florida (the "Declaration").
- B. Pursuant to Article VIII, Section 3, the Declarant reserves and shall have the sole right to amend the Declaration.
- C. To facilitate the continuation of the common scheme of development evidenced by the Declaration and the plats and other documents referenced therein, Declarant desires to amend the Declaration as more particularly described hereafter, which Amendment of Declaration also conforms to the general purposes and standards of the provisions contained in the Declaration.

NOW THEREFORE, the Declarant hereby declares that:

- 1. **Defined Terms.** All defined terms contained in this Amendment of Declaration shall have the same meanings as set forth in the Declaration.
- 2. **Article IV Section 14 – Sidewalks.** Section 14 under Article IV is now hereby deleted in its entirety and replaced with the following:

Section 14. **DRIVEWAYS AND SIDEWALKS.**

- (a) **DRIVEWAYS.** Each owner of a single family residence upon a Lot shall construct, or cause to be constructed at his expense prior to occupancy of any such residence, a driveway extending from the paved portion of the abutting street to the garage entrance accompanying such residence; no ribbon or strip driveways shall be constructed out of concrete unless the written approval of the A.R.C. is first obtained. Driveways on some Lots will be required to have culverts per St. Johns County approved construction plans. All driveways with culverts will be required to finish mitered end sections with flagstone facing approved by the A.R.C. in accordance with the driveway culvert detail on St. Johns County approved construction plans.
- (b) **SIDEWALKS.** Each owner of a single family residence upon a Lot shall construct, or cause to be constructed at his expense prior to occupancy of any such residence, a sidewalk on or in front of such Lot, in accordance with the subdivision construction plans submitted to and approved by St. Johns County. Such sidewalk shall be completed prior to the issuance of a certificate of occupancy for such Lot.

- 3. **Article VI – Easements.** Article VI located on page 15 of the Declaration and recorded at Official Records Book 3896, Page 774 contains a scrivener’s error in that it is incorrectly labeled “Article IV”. The Declaration is hereby amended so that the title shall read as follows:

ARTICLE VI
EASEMENTS

- 4. **Miscellaneous.** This Amendment of Declaration shall become effective upon its recordation in the public records of St. Johns County, Florida. As specifically amended hereby, the Declaration shall remain in full force and effect. In the event of conflict between the terms and provisions of the Declaration and this Amendment of Declaration, this Amendment of Declaration shall control. Except as specifically amended hereby, all terms and provisions of the Declaration shall remain in full force and effect.

IN WITNESS WHEREOF, the Declarant has executed this Amendment as of the date and year first above written.

Signed, sealed and delivered
In the presence of:

OXFORD ESTATES, LLC, a Florida limited
Liability company

Mary V Hale
Witness Name: Mary V Hale

By: [Signature]
Name: John N. Day
Title: Managing Member

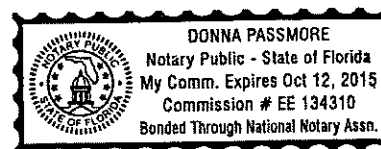
Donna Passmore
Witness Name: DONNA PASSMORE

COPY

STATE OF FLORIDA
COUNTY OF DUVAL

The foregoing instrument was acknowledged before me this 8TH day of OCTOBER, 2014, by John N. Day, as Manager Member of **OXFORD ESTATES, LLC** a Florida limited liability company, on behalf of the company, who is personally known to.

Donna Passmore
Notary Public, State of Florida at Large
Print Name: _____
Commission # _____
My Commission Expires: _____



Instr #2015034953 BK: 4039 PG: 823, Filed & Recorded: 6/9/2015 12:29 PM #Pgs:12
 Cheryl Strickland, Clerk of the Circuit Court St. Johns County FL Recording \$103.50

ROGERS TOWERS
 1301 RIVERPLACE BOULEVARD, SUITE 1500
 JACKSONVILLE, FLORIDA 32207
 FA13-65, 3071631

**SECOND AMENDMENT TO DECLARATION OF COVENANTS, CONDITIONS,
 EASEMENTS AND RESTRICTIONS FOR OXFORD ESTATES**

THIS SECOND AMENDMENT TO DECLARATION OF COVENANTS, CONDITIONS, EASEMENTS AND RESTRICTIONS FOR OXFORD ESTATES (this "Second Amendment to Declaration") is made effective as of June 9, 2015, by OXFORD ESTATES, LLC, a Florida limited liability company (the "Declarant"), PHOENIX DEVELOPMENT OF NE FLORIDA, LLC, a Florida limited liability company, MASTERCRAFT BUILDER GROUP, LLC, a Florida limited liability company, and WEEKLEY HOMES, LLC a Delaware limited liability company authorized to do business in the State of Florida (collectively, the "Current Owners").

RECITALS:

- A. Declarant previously made that certain Declaration of Covenants, Conditions, Easements and Restrictions for Oxford Estates dated June 24, 2014, and recorded in Official Records Book 3896, at page 760, of the public records of St. Johns County, Florida, as amended by that certain Amendment of Declaration of Covenants and Restrictions for Oxford Estates dated effective as of October 7, 2014, and recorded in Official Records Book 3940, at page 1836, of the public records of St. Johns County, Florida (collectively, the "Declaration").
- B. Pursuant to Article VIII, Section 4, the Declaration may be amended during the first twenty (20) year period by an instrument signed by not less than ninety percent (90%) of the Lot Owners and by Declarant until the Class B membership shall cease. As of the day and year first above written, the Declaration is in the first twenty (20) year period, the Current Owners represent greater than ninety percent (90%) of the Lot Owners, and Class B membership is in existence.
- C. To provide the Current Owners and all future Owners of the Properties notice of commercial development occurring or that may occur on lands owned by Helow Properties, Ltd., a Florida limited liability company, lying adjacent to or in the vicinity of the Properties, Declarant and the Current Owners desire to amend the Declaration as more particularly described hereafter.

NOW THEREFORE, in consideration of the agreements and promises made herein, and for the sum of Ten Dollars (\$10.00) and other good and valuable consideration, the receipt of which is hereby acknowledged, the Declarant and Current Owners hereby declare that:

1. **Defined Terms.** Except as otherwise expressly provided for herein, capitalized terms used herein shall have the same meanings as set forth in the Declaration.
2. **Article VIII Section 6 – Prospective Lot Purchaser Disclosure.** Section 6 is hereby added under Article VIII of the Declaration and shall read as follows:

Section 6. PROSPECTIVE LOT PURCHASER DISCLOSURE. Each current Owner and all future Owners hereby acknowledge that Helow Properties, Ltd., a Florida limited liability company, and its successors or assigns ("Helow"), may develop

or is in the process of developing the land more particularly described in Exhibit "B" attached hereto (the "Surrounding Lands") for commercial uses, which Surrounding Lands are adjacent to or in the vicinity of the Properties. Each current Owner and future Owner, on taking title to a Lot, consent and waive any objection to such commercial development of the Surrounding Lands. Each current Owner and future Owner covenants for itself and its successors and assigns, that it will not oppose, directly or indirectly, or take any action to limit or impede, Helow's development of the Surrounding Lands for such commercial purposes. Any such opposition shall be deemed a violation of this Declaration, upon which event Helow, as a third party beneficiary to this Second Amendment of Declaration, shall have all rights and remedies available under applicable Florida law, including specific performance and injunctive relief, as well as those rights and remedies set forth under Section 5 of Article VIII of the Declaration, together with attorneys' fees and costs incurred in enforcing Helow's rights and remedies hereunder, at trial, on appeal or pre-suit. Each Builder shall provide to the prospective purchaser a disclosure document in the form attached hereto as Exhibit "C" (the "Disclosure") prior to or simultaneously with the prospective purchaser's execution of a real estate purchase agreement for any Lot. In the event any additional lands are added or annexed in to the scope of the Declaration, such additional lands shall be subject to the provisions of Section 6 hereof. No amendment or termination of this Section 6 shall be effective without the recording of an instrument executed by Helow and/or its successors or assigns.

3. **Exhibit "B"**. Exhibit "B" attached hereto and incorporated herein by reference is hereby added to the Declaration as Exhibit "B".
4. **Exhibit "C"**. Exhibit "C" attached hereto and incorporated herein by reference is hereby added to the Declaration as Exhibit "C".
5. **Annexation of Property**. Pursuant to Article I, Section 21, the real property described in Exhibit "D" attached hereto (the "Additional Property") is hereby annexed into the scope of the Declaration and brought within the jurisdiction of the Association. Any reference to "Properties" in the Declaration shall by this Second Amendment to Declaration include the Additional Property.
6. **Miscellaneous**. This Second Amendment of Declaration shall become effective upon its recordation in the public records of St. Johns County, Florida. In the event of a conflict between the terms and provisions of the Declaration and this Second Amendment of Declaration, this Second Amendment of Declaration shall control. Except as specifically amended hereby, all terms and provisions of the Declaration shall remain in full force and effect. This Second Amendment of Declaration may be executed by the parties hereto individually or in combination, or in one or more counterparts, each of which shall be an original and all of which will constitute one and the same Second Amendment of Declaration.

(Remainder of Page Intentionally Left Blank; Signature Pages Follow)

IN WITNESS WHEREOF, the Declarant and the Current Owners have executed this Amendment as of the date and year first above written.

Signed, sealed and delivered in the presence of:

[Signature]

Witness Name: Toria Hale

[Signature]

Witness Name: DONNA PASSMORE

OXFORD ESTATES, LLC, a Florida limited liability company

By: [Signature]

Name: John N Day

Its: Managing Member

STATE OF FLORIDA
COUNTY OF DUVAL

The foregoing instrument was acknowledged before me this 4TH day of JUNE, 2015, by John N Day. He/she is personally known to me or has produced _____ as identification.

[Signature]

Print Name: _____

Notary Public

My Commission Expires _____

Commission Number _____



BK: 4039 PG: 826

Signed, sealed and delivered
in the presence of:

Sarah Burt

Witness Name: Sarah Burt

Leigh Gardner

Witness Name: Leigh Gardner

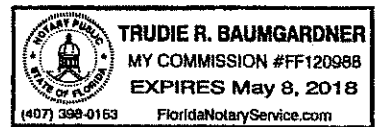
**PHOENIX DEVELOPMENT OF NE
FLORIDA, LLC**, a Florida limited liability
company

By: [Signature]
Name: Chris Stree
Its: Manager

STATE OF Florida
COUNTY OF St. Johns

The foregoing instrument was acknowledged before me this 26 day of May, 2015, by
Chris Stree. He/she is personally known to me or has
produced _____ as identification.

Trudie R. Baumgardner
Print Name: Trudie R. Baumgardner
Notary Public
My Commission Expires: _____
Commission Number: _____



BK: 4039 PG: 827

Signed, sealed and delivered
in the presence of:

Sarah Burt

Witness Name: Sarah Burt

Leigh Gardner

Witness Name: Leigh Gardner

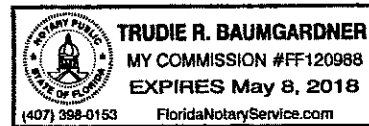
**MASTERCRAFT BUILDER GROUP,
LLC**, a Florida limited liability company

By: [Signature]
Name: Chris Shea
Its: Manages

STATE OF Florida
COUNTY OF St. Johns

The foregoing instrument was acknowledged before me this 26 day of May, 2015, by
Chris Shea. He/she is personally known to me or has
produced _____ as identification.

Trudie R Baumgardner
Print Name: Trudie R Baumgardner
Notary Public
My Commission Expires: _____
Commission Number: _____



BK: 4039 PG: 828

Signed, sealed and delivered
in the presence of:

WEEKLEY HOMES, LLC a Delaware
limited liability company

Alicia Duff
Witness Name: Alicia Duff

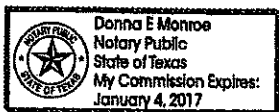
By: [Signature]
Name: _____
Its: John Burchfield
General Counsel

Anna de Wilson
Witness Name: ANNA WILSON

STATE OF HARRIS
COUNTY OF TEXAS

The foregoing instrument was acknowledged before me this 18th day of May, 2015, by
John Burchfield. He/~~she~~ is personally known to me or has
produced _____ as identification.

Donna E. Monroe
Print Name: _____
Notary Public
My Commission Expires: _____
Commission Number: _____



BK: 4039 PG: 829

Exhibit "B"

Legal Description of the Surrounding Lands

Longleaf Pine Village Property (3 Parcels)

Parcel 1

A part of Parcel F as described and recorded in Official Records Book 807, Pages 567 through 569, of the public records of St. Johns County, Florida, and which is a part of the Francis P. Fatio Grant, Section 39, Township 5 South, Range 27 East, and being more particularly described as follows:

Commence at the Northwest corner of Section 16 of said Township 5 South, Range 27 East; Thence South 02 Degrees 38 Minutes 46 Seconds East, along the West line of said Section 16 to its intersection with the Northeasterly line of said Francis P. Fatio Grant, 2289.64 feet; Thence South 40 Degrees 43 Minutes 48 Seconds East, along said Northeasterly line of the Francis P. Fatio Grant, 2949.60 feet to the northwest corner of Section 21, of said Township and Range; Thence South 40 Degrees 42 Minutes 00 Seconds East, continuing along said Northeasterly line of the Francis P. Fatio Grant, 148.74 feet to the North line of said Parcel F; Thence North 76 Degrees 40 Minutes 56 Seconds West, along said North line of Parcel F, 1992.57 feet to the Point of Beginning;

Thence South 02 Degrees 40 Minutes 55 Seconds East, 2023.29 feet to the south line of said Parcel F; Thence North 77 Degrees 21 Minutes 04 Seconds West along the south line of said Parcel F, 1928.00 feet to the Easterly Right of Way line of County Road 244 West, (Longleaf Pine Parkway, a variable width right of way, as recorded in Map Book 59, Pages 51 through 67, of the Public Records of St. Johns County), said point lying on the arc of a curve, concave southeasterly, having a radius 3925.00 feet; Thence Northeasterly along and around the arc of said curve and said easterly right of way line of County Road 244, an arc length of 719.07 feet, to the point of tangency of said curve, said arc being subtended by a Chord Bearing and Distance of North 28 Degrees 55 Minutes 24 Seconds East, 718.06 feet; Thence North 34 Degrees 10 Minutes 18 Seconds East, along said easterly right of way line of said County Road 244, 1365.27 feet to the north line of said Parcel F; Thence South 76 Degrees 40 Minutes 56 Seconds East, along said north line of Parcel F, 691.00 feet to the Point of Beginning.

Containing 60.00 acres more or less.

Parcel 2

A part of Parcel F as described and recorded in Official Records Book 807, Pages 567 through 569, of the public records of St. Johns County, Florida, and which is a part of the Francis P. Fatio Grant, Section 39, Township 5 South, Range 27 East, and being more particularly described as follows:

Commence at the Northwest corner of Section 16 of said Township 5 South, Range 27 East; Thence South 02 Degrees 38 Minutes 46 Seconds East, along the West line of said Section 16 to its intersection with the Northeasterly line of said Francis P. Fatio Grant, 2289.64 feet; Thence South 40 Degrees 43 Minutes 48 Seconds East, along said Northeasterly line of the Francis P. Fatio Grant, 2949.60 feet to the Northwest corner of Section 21 of said Township and Range; Thence South 40 Degrees 42 Minutes 00 Seconds East, continuing along said Northeasterly line of the Francis P. Fatio Grant, 148.74 feet to the North line of Parcel F; Thence North 76 Degrees 40 Minutes 56 Seconds West, along said North line of Parcel F, 4077.94 feet to the Westery Right of Way line of Roberts Road, a variable width right of way, Recorded in County Road Plat Book 1, Pages 3, 4, & 5 and the Point of Beginning;

(Surrounding Lands Legal Description Continued on Next Page)

JAX1958832_3

Thence South 13 Degrees 27 Minutes 12 Seconds East, along said Westerly Right of Way line of Roberts Road, 966.77 feet to the point of curvature of a curve concave northeasterly and having a Radius of 627.50 feet, said point of curvature being the beginning of the re-alignment of Roberts Road as shown on County Road 244 West, (Longleaf Pine Parkway, a variable width right of way, as recorded in Map Book 59, Pages 51 through 67, of the Public Records of St. Johns County); Thence southeasterly along and around the arc of said curve and along said Westerly Right of Way line of Roberts Road as defined on said right of way map of County Road 244 West, 423.10 feet to the point of tangency of said curve, said curve being subtended by a Chord Bearing and Distance of South 32 Degrees 46 Minutes 10 Seconds East, 415.13 feet; Thence South 52 Degrees 05 Minutes 09 Seconds East, along said Westerly Right of Way line of Roberts Road as defined on said right of way map of County Road 244 West, 10.14 feet to the Point of Curvature of a curve concave westerly and having a Radius of 50.00 feet and a point on the Westerly Right of Way line of said County Road 244; Thence southerly along and around the arc of said curve and along the Westerly Right of Way line of said County Road 244, an arc length of 75.27 feet to the point of tangency of said curve, said curve being subtended by a Chord Bearing and Distance of South 08 Degrees 57 Minutes 25 Seconds East, 68.36 feet; Thence South 34 Degrees 10 Minutes 18 Seconds West, 4.15 feet to the Point of Curvature of a curve concave southeasterly and having a Radius of 4075.00 feet; Thence southwesterly along and around the arc of said curve and along Westerly Right of Way line of said County Road 244, an arc length of 756.15 feet to the point of tangency of said curve, said curve being subtended by a Chord Bearing and Distance of South 28 Degrees 51 Minutes 21 Seconds West, 755.06 feet; Thence South 23 Degrees 32 Minutes 24 Seconds West, along Westerly Right of Way line of said County Road 244, 19.62 feet to the South Line of Parcel F; Thence North 77 Degrees 21 Minutes 04 Seconds West, along said south line of Parcel F, 581.24 feet; Thence North 02 Degrees 45 Minutes 40 Seconds East, 1285.53 feet; Thence North 09 Degrees 47 Minutes 34 Seconds East, 713.57 feet to the north line of Parcel F; Thence South 76 Degrees 40 Minutes 56 Seconds East, along said North Line of Parcel F, 298.16 feet to the Westerly Right of Way line of Roberts Road and the Point of Beginning.

Containing 28.92 acres more or less.

Parcel 3

A part of Parcel F as described and recorded in Official Records Book #07, Pages 567 through 569, of the public records of St. Johns County, Florida, and which is a part of the Francis P. Fatio Grant, Section 39, Township 5 South, Range 27 East, and being more particularly described as follows:

Commence at the Northwest corner of Section 16 of said Township 5 South, Range 27 East; Thence South 02 Degrees 38 Minutes 46 Seconds East, along the West line of said Section 16 to its intersection with the Northeasterly line of said Francis P. Fatio Grant, 2289.64 feet; Thence South 40 Degrees 43 Minutes 48 Seconds East, along said Northeasterly line of the Francis P. Fatio Grant, 2949.60 feet to the Northwest corner of Section 21 of said Township and Range; Thence South 40 Degrees 42 Minutes 00 Seconds East, continuing along said Northeasterly line of the Francis P. Fatio Grant, 148.74 feet to the North line of Parcel F; Thence North 76 Degrees 40 Minutes 56 Seconds West, along said North line of Parcel F, 2844.08 feet to the Westerly Right of Way line of County Road 244 West, (Longleaf Pine Parkway, a variable width right of way, as recorded in Map Book 59, Pages 51 through 67, of the Public Records of St. Johns County); Thence South 34 Degrees 10 Minutes 18 Seconds West, along said Westerly Right of Way line of County Road 244 West, 748.64 feet to the Point of Beginning;

Thence North 77 Degrees 21 Minutes 04 Seconds West, 549.59 feet to the Easterly Right of Way line of Roberts Road, a variable width right of way, Recorded in County Road Plat Book 1, Pages 3, 4, & 5; Thence South 13 Degrees 27 Minutes 12 Seconds East, along said Easterly Right of Way line of Roberts Road, 148.25 feet to the point of curvature of a curve concave northeasterly and having a Radius of 572.50 feet, said point of curvature being the beginning of the re-alignment of Roberts Road as shown on County Road 244 West, (Longleaf Pine Parkway, a variable width right of way, as recorded in Map Book 59, Pages 51 through 67, of the Public Records of St. Johns County); Thence southeasterly along and around the arc of said curve and along said Easterly Right of Way line of Roberts Road as defined on said right of way map of County Road 244 West, 386.02 feet, said curve being subtended by a Chord Bearing and Distance of South 32 Degrees 46 Minutes 10 Seconds East, 378.75 feet, to a point on the Westerly Right of Way line of said County Road 244, and the beginning of a compound curve concave northerly and having a radius of 50.00 feet; Thence easterly and northeasterly along and around the arc of said curve and along said Westerly Right of Way line of said County Road 244, 81.81 feet to the point of tangency of said curve, said curve being subtended by a Chord Bearing and Distance of North 81 Degrees 02 Minutes 35 Seconds East, 72.98 feet; Thence North 34 Degrees 10 Minutes 18 Seconds East, along said Westerly Right of Way line of said County Road 244, 400.00 feet to the Point of Beginning.

Containing 3.18 acres more or less.

(Surrounding Lands Legal Description Continued on Next Page)

BK: 4039 PG: 831

Greenbriar Marketplace Property (2 Parcels)

GREENBRIAR MARKETPLACE WEST

A PART OF THOSE LANDS DESCRIBED AND RECORDED IN OFFICIAL RECORDS BOOK 807, PAGES 564 THROUGH 566, OF THE PUBLIC RECORDS OF ST. JOHNS COUNTY, FLORIDA, BEING A PART OF THE FRANCIS P. FATIO GRANT, SECTION 39, TOWNSHIP 5 SOUTH RANGE 27 EAST, AND BEING MORE PARTICULARLY DESCRIBED AS FOLLOWS:

COMMENCE AT THE INTERSECTION OF THE SOUTHERLY RIGHT OF WAY LINE OF GREENBRIAR ROAD (A 66 FOOT RIGHT OF WAY AS NOW ESTABLISHED AND SHOWN ON THE RIGHT OF WAY SURVEY BY ST. JOHNS COUNTY, DATED DECEMBER 17, 1998) WITH THE EASTERLY LINE OF SAID SECTION 39, THENCE NORTH 77 DEGREES 11 MINUTES 48 SECONDS WEST, ALONG SAID SOUTHERLY RIGHT OF WAY LINE OF GREENBRIAR ROAD, 7934.02 FEET TO THE NORTHWESTERLY CORNER OF DESCRIBED AND RECORDED IN OFFICIAL RECORDS BOOK 3318, PAGES 926 THROUGH 931, OF SAID PUBLIC RECORDS AND THE POINT OF BEGINNING; THENCE CONTINUE NORTH 77 DEGREES 11 MINUTES 48 SECONDS WEST, ALONG SAID SOUTHERLY RIGHT OF WAY LINE OF GREENBRIAR ROAD, 1650.00 FEET; THENCE SOUTH 10 DEGREES 50 MINUTES 14 SECONDS WEST, 1001.00 FEET; THENCE SOUTH 77 DEGREES 12 MINUTES 14 SECONDS EAST, 1635.00 FEET TO AN INTERSECTION WITH THE WESTERLY RIGHT OF WAY LINE OF SAID COUNTY ROAD 244; THENCE NORTH 12 DEGREES 29 MINUTES 01 SECONDS EAST, SAID WESTERLY RIGHT OF WAY LINE OF COUNTY ROAD 244, 571.00 FEET TO THE POINT OF CURVATURE OF A CURVE BEING CONCAVE EASTERLY AND HAVING A RADIUS OF 3065.00 FEET; THENCE NORTHERLY ALONG AND AROUND THE ARC OF SAID CURVE AND SAID WESTERLY RIGHT OF WAY LINE OF COUNTY ROAD 244, AN ARC DISTANCE OF 386.07 FEET, SAID CURVE BEING SUBTENDED BY A CHORD BEARING AND DISTANCE OF NORTH 16 DEGREES 05 MINUTES 31 SECONDS WEST, 385.81 FEET; THENCE NORTH 28 DEGREES 11 MINUTES 59 SECONDS WEST, ALONG SAID WESTERLY RIGHT OF WAY LINE OF COUNTY ROAD 244 58.36 FEET TO THE SOUTHERLY RIGHT OF WAY LINE OF GREENBRIAR ROAD AND THE POINT OF BEGINNING.

CONTAINING 38.0 ACRES MORE OR LESS.

(Surrounding Lands Legal Description Continued on Next Page)

JAX1958832_3

BK: 4039 PG: 832

GREENBRIAR MARKETPLACE EAST

A PART OF THOSE LANDS DESCRIBED AND RECORDED IN OFFICIAL RECORDS BOOK 807, PAGES 564 THROUGH 566, OF THE PUBLIC RECORDS OF ST. JOHNS COUNTY, FLORIDA, AND WHICH IS A PART OF THE FRANCIS P. FATIO GRANT, SECTION 39, TOWNSHIP 5 SOUTH RANGE 27 EAST, AND BEING MORE PARTICULARLY DESCRIBED AS FOLLOWS:

COMMENCE AT THE INTERSECTION OF THE SOUTHERLY RIGHT OF WAY LINE OF GREENBRIAR ROAD (A 66 FOOT RIGHT OF WAY AS NOW ESTABLISHED AND SHOWN ON THE RIGHT OF WAY SURVEY BY ST. JOHNS COUNTY, DATED DECEMBER 17, 1998) WITH THE EASTERLY LINE OF SAID SECTION 39, THENCE NORTH 77 DEGREES 11 MINUTES 48 SECONDS WEST, ALONG SAID SOUTHERLY RIGHT OF WAY LINE OF GREENBRIAR ROAD, 5919.72 FEET TO THE POINT OF BEGINNING; THENCE CONTINUE NORTH 77 DEGREES 11 MINUTES 48 SECONDS WEST, ALONG SAID SOUTHERLY RIGHT OF WAY LINE OF GREENBRIAR ROAD, 1783.00 FEET TO THE NORTHEASTERLY CORNER OF COUNTY ROAD 244 (LONLEAF PINE PARKWAY, A VARIABLE WIDTH RIGHT OF WAY), SAID COUNTY ROAD 244 BEING DESCRIBED AND RECORDED IN OFFICIAL RECORDS BOOK 3318, PAGES 926 THROUGH 931 OF SAID PUBLIC RECORDS; THENCE SOUTH 62 DEGREES 03 MINUTES 02 SECONDS WEST, ALONG THE EASTERLY RIGHT OF WAY LINE OF SAID COUNTY ROAD 244, 83.60 FEET TO AN INTERSECTION WITH A CURVE BEING CONCAVE EASTERLY AND HAVING A RADIUS OF 2935.00 FEET; THENCE SOUTHERLY ALONG AND AROUND THE ARC OF SAID CURVE AND SAID EASTERLY RIGHT OF WAY LINE OF SAID COUNTY ROAD 244, AN ARC LENGTH OF 374.79 FEET TO THE POINT OF TANGENCY OF SAID CURVE, SAID ARC BEING SUBTENDED BY A CHORD BEARING AND DISTANCE OF SOUTH 16 DEGREES 08 MINUTES 31 SECONDS WEST, 374.54 FEET; THENCE SOUTH 12 DEGREES 29 MINUTES 01 SECONDS WEST ALONG SAID EASTERLY RIGHT-OF-WAY LINE OF COUNTY ROAD 244, 858.00 FEET; THENCE SOUTH 83 DEGREES 18 MINUTES 06 SECONDS EAST, 1991.00 FEET; THENCE NORTH 06 DEGREES 37 MINUTES 27 SECONDS EAST, 1081.00 TO SAID SOUTHERLY RIGHT OF WAY LINE OF GREENBRIAR ROAD AND THE POINT OF BEGINNING.

CONTAINING 52.2 ACRES MORE OR LESS.

JAX01958832_3

Exhibit "C"

FORM OF PROSPECTIVE LOT PURCHASER DISCLOSURE DOCUMENT

RE: Oxford Estates
St. Johns County, Florida (the "Subdivision")
Notification Regarding Surrounding Commercial Development

This letter is delivered to notify you, as a prospective purchaser of a lot located in the Subdivision, that Helow Properties, Ltd., a Florida limited liability company, or its successors or assigns ("Helow"), may develop or is in the process of developing lands lying adjacent to or in the vicinity of the Subdivision as more particularly described in the Declaration (defined below) (the "Surrounding Lands") for commercial uses. All owners of a lot located within the Subdivision consent to the commercial development of the Surrounding Lands. Additionally, per the terms of that certain Declaration of Covenants, Conditions, Easements and Restrictions for Oxford Estates dated June 24, 2014, and recorded in Official Records Book 3896, at page 760, of the public records of St. Johns County, Florida, as amended from time to time (collectively, the "Declaration"), that encumbers the Subdivision, any opposition to the commercial development of the Surrounding Lands may be a violation of the Declaration.

DATE: _____, 2015

OXFORD ESTATES, LLC, a Florida limited liability company

By: _____
Name: _____
Its: _____

Copy

BK: 4039 PG: 834

Exhibit "D"

Legal Description of the Additional Property

A PORTION OF THE FRANCIS P. FATIO GRANT, SECTION 39, TOWNSHIP 5 SOUTH, RANGE 27 EAST, ST. JOHNS COUNTY, FLORIDA, BEING MORE PARTICULARLY DESCRIBED AS FOLLOWS:

FOR A POINT OF REFERENCE, COMMENCE AT THE SOUTHWEST CORNER OF LOT 21 AS SHOWN ON THE PLAT OF MILL'S COVE, AS RECORDED IN MAP BOOK 15, PAGE 41 OF THE PUBLIC RECORDS OF ST. JOHNS COUNTY, FLORIDA, SAID POINT LYING ON THE EASTERLY RIGHT OF WAY LINE OF ROBERTS ROAD (A VARIABLE WIDTH RIGHT OF WAY); THENCE SOUTH 13°35'47" EAST ALONG SAID EASTERLY RIGHT OF WAY LINE, A DISTANCE OF 100.00 FEET TO THE POINT OF BEGINNING; THENCE, DEPARTING SAID EASTERLY RIGHT OF WAY LINE SOUTH 76°40'03" EAST ALONG THE SOUTH LINE OF OFFICIAL RECORDS BOOK 3735, PAGE 1349, A DISTANCE OF 1164.52 FEET TO THE WESTERLY RIGHT OF WAY LINE OF LONGLEAF PINE PARKWAY (A 150 FOOT RIGHT OF WAY); THENCE SOUTH 34°10'18" WEST, ALONG SAID WESTERLY RIGHT OF WAY LINE, A DISTANCE OF 762.71 FEET TO THE NORTH LINE OF LANDS DESCRIBED IN OFFICIAL RECORDS BOOK 807, PAGE 567; THENCE, DEPARTING SAID WESTERLY RIGHT OF WAY LINE, NORTH 76°38'13" WEST, ALONG SAID NORTHERLY LINE, A DISTANCE OF 531.25 FEET TO THE EASTERLY RIGHT OF WAY LINE OF SAID ROBERTS ROAD; THENCE NORTH 13°35'47" WEST, ALONG SAID EASTERLY RIGHT OF WAY LINE, A DISTANCE OF 799.19 FEET TO THE POINT OF BEGINNING.

COPY

JAX\1958832_3

Instr #2015070109 BK: 4107 PG: 1876, Filed & Recorded: 11/4/2015 10:14 AM #Pgs:4
Hunter S. Conrad, Clerk of the Circuit Court St. Johns County FL Recording \$35.50

**SECOND AMENDMENT TO DECLARATION OF COVENANTS, CONDITIONS,
EASEMENTS AND RESTRICTIONS FOR OXFORD ESTATES**

**THIS SECOND AMENDMENT TO DECLARATION OF COVENANTS, CONDITIONS,
EASEMENTS AND RESTRICTIONS FOR OXFORD ESTATES** (this "Second Amendment") is made effective as of November, 3, 2015, by **OXFORD ESTATES, LLC**, a Florida Limited Liability company (the "Declarant").

RECITALS:

- A. The Declaration of Covenants, Conditions, Easements and Restrictions for Oxford Estates is recorded in Official Records Book 3896, at page 760, of the public records of St. Johns County, Florida, as amended by that certain Amendment of Declaration of Covenants and Restrictions for Oxford Estates recorded in Official Records Book 3940, Page 1836, of the public records of St. Johns County, Florida (collectively the "Declaration").
- B. Pursuant to Article VIII, Section 3, the Declarant reserves and shall have the sole right to amend the Declaration.
- C. To facilitate the continuation of the common scheme of development evidenced by the Declaration and the plats and other documents referenced therein, Declarant desires to amend the Declaration as more particularly described hereafter, which Second Amendment also conforms to the general purposes and standards of the provisions contained in the Declaration.

NOW THEREFORE, the Declarant hereby amends the Declaration as follows:

1. Declarant hereby confirms the above stated recitals are true and correct. To the extent not otherwise defined herein, all capitalized terms contained in this Amendment shall have the same meanings as such terms are defined by the Declaration.
2. After the first WHEREAS paragraph under WITNESSETH of the first page of the Declaration, the following second WHEREAS paragraph is hereby added:

WHEREAS, Declarant is also the owner in fee simple of all of the Lots described in the Plat of Oxford Estates Phase Two, according to the Plat thereof recorded in Map Book 77, Page 39-42, of the current public records of St. Johns County, Florida.

3. After the NOW THEREFORE paragraph on the first page of the Declaration, the following paragraph is hereby added:

Declarant hereby states and declares that all of the real property described on the Plat of Oxford Estates Phase Two, according to Plat thereof recorded in Map Book 77, Page 39-42, of the current public records of St. Johns County, Florida, as more particularly described on the attached Exhibit "A", shall be subject to the terms and conditions of the Declaration upon recordation of this Second Amendment. The Lots described on the Plat of Oxford Estates Phase Two, according to Plat thereof recorded in Map Book 77, Page 39-42, St. Johns County, Florida, shall also be

held, sold conveyed and occupied subject to the Declaration, as such Declaration may have been amended from time to time, which Declaration shall be perpetual in duration unless otherwise provided, all of which are for the purpose of protecting the value and desirability of, and which shall run with the title to, said Lots and shall be binding upon all parties having any right, title or interest in said Lots or any part thereof, their heirs, personal representatives, successors and assigns, and which shall inure to the benefit of the Association and each Owner as those terms are defined within the Declaration.

4. **Article I Section 9 – Declaration.** Article I, Section 9, of the Declaration is hereby amended in its entirety as follows:

DECLARATION. “Declaration” shall mean and refer to the Declaration of Covenants, Conditions, Easements and Restrictions for Oxford Estates, as recorded in Official Records Book 3896, Page 760, St. Johns County, Florida, as the same may be amended from time to time.

5. **Article I Section 20 – Plat.** Article I, Section 20, of the Declaration is hereby amended in its entirety as follows:

“Plat” shall mean and refer to the Plat of Oxford Estates according to Plat thereof recorded in Map Book 71, pages 14-20 of the public records of St. Johns County, Florida; the Plat of Oxford Estates Phase Two according to Plat thereof recorded in Map Book 77, Pages 39-42 of the public records of St. Johns County, Florida; and any future recorded Plat of the Properties as hereinafter defined.

6. **Exhibit “A”.** Exhibit “A” of the Declaration is hereby amended to also include all of the following real property:

All of Oxford Estates Phase Two as depicted on the plat thereof recorded in Map Book 77, Pages 39-42, of the public records of St. Johns County, Florida.

7. Except as specifically amended hereby, all terms and provisions of the Declaration shall remain in full force and effect.

BK: 4107 PG: 1878

IN WITNESS WHEREOF, the Declarant has executed this Amendment as of the date and year first above written.

Signed, sealed and delivered
In the presence of:

OXFORD ESTATES, LLC, a Florida limited
Liability company

Mary V. Hale
Witness Name: Mary V. Hale

By: [Signature]
Name: John N. Day
Title: Managing Member

Taylor C Day
Witness Name: Taylor C Day

STATE OF FLORIDA

COUNTY OF DUVAL

The foregoing instrument was acknowledged before me this 3RD day of NOVEMBER, 2015, by John N. Day, as Manager Member of **OXFORD ESTATES, LLC** a Florida limited liability company, on behalf of the company, who is X personally known to me or produced as identification.

[Signature]
Donna Passmore

Notary Public, State of Florida at Large

Print Name: DONNA PASSMORE

Commission # FF914862

My Commission Expires: 10/12/19



BK: 4107 PG: 1879

EXHIBIT A

A PORTION OF THE FRANCIS P. FATIO GRANT, SECTION 39, TOWNSHIP 5 SOUTH, RANGE 27 EAST, ST. JOHNS COUNTY, FLORIDA AND BEING MORE PARTICULARLY DESCRIBED AS FOLLOWS:

BEGIN AT THE INTERSECTION OF THE WESTERLY RIGHT-OF-WAY LINE OF LONGLEAF PINE PARKWAY (COUNTY ROAD 244, A 150 FOOT RIGHT-OF-WAY AS NOW ESTABLISHED) WITH THE NORTHERLY LINE OF SAID FRANCIS P. FATIO GRANT SECTION 39; THENCE SOUTH $02^{\circ}39'37''$ EAST ALONG THE SAID WESTERLY RIGHT-OF-WAY LINE, A DISTANCE OF 72.31 FEET TO THE POINT OF CURVATURE OF A CURVE CONCAVE TO THE WEST AND HAVING A RADIUS OF 1425.00 FEET; THENCE SOUTHWESTERLY ALONG AND AROUND SAID CURVE AN ARC DISTANCE OF 916.04 FEET, SAID CURVE BEING SUBTENDED BY A CHORD BEARING AND DISTANCE OF SOUTH $15^{\circ}45'21''$ WEST, 900.35 FEET TO THE POINT OF TANGENCY; THENCE CONTINUE ALONG SAID WESTERLY RIGHT-OF-WAY LINE SOUTH $34^{\circ}10'18''$ WEST, A DISTANCE OF 44.89 FEET; THENCE DEPARTING SAID WESTERLY RIGHT-OF-WAY LINE NORTH $55^{\circ}49'42''$ WEST, A DISTANCE OF 75.00 FEET; THENCE NORTH $34^{\circ}10'18''$ EAST, A DISTANCE OF 44.89 FEET TO THE POINT OF CURVATURE OF A CURVE CONCAVE TO THE NORTHWEST AND HAVING A RADIUS OF 1350.00 FEET; THENCE NORTHEASTERLY ALONG AND AROUND SAID CURVE AN ARC DISTANCE OF 19.64 FEET, SAID CURVE BEING SUBTENDED BY A CHORD BEARING AND DISTANCE OF NORTH $33^{\circ}45'18''$ EAST, 19.64 FEET; THENCE NORTH $56^{\circ}39'42''$ WEST, A DISTANCE OF 190.00 TO A POINT ON A CURVE CONCAVE TO THE NORTHWEST AND HAVING A RADIUS OF 1160.00 FEET; THENCE SOUTHWESTERLY ALONG AND AROUND SAID CURVE AN ARC DISTANCE OF 16.89 FEET, SAID CURVE BEING SUBTENDED BY A CHORD BEARING AND DISTANCE OF SOUTH $33^{\circ}45'20''$ WEST, 16.89 FEET TO THE POINT OF TANGENCY; THENCE SOUTH $34^{\circ}10'18''$ WEST, A DISTANCE OF 1.87 FEET; THENCE NORTH $55^{\circ}49'42''$ WEST, A DISTANCE OF 130.00 FEET; THENCE NORTH $34^{\circ}10'18''$ EAST, A DISTANCE OF 1.89 FEET TO THE POINT OF CURVATURE OF A CURVE CONCAVE TO THE NORTHWEST AND HAVING A RADIUS OF 1030.00 FEET; THENCE NORTHEASTERLY ALONG AND AROUND SAID CURVE AN ARC DISTANCE OF 450.06 FEET, SAID CURVE BEING SUBTENDED BY A CHORD BEARING AND DISTANCE OF NORTH $21^{\circ}39'14''$ EAST, 446.49 FEET; THENCE NORTH $47^{\circ}58'45''$ WEST, A DISTANCE OF 74.48 FEET; THENCE NORTH $42^{\circ}01'15''$ EAST, A DISTANCE OF 118.10 FEET; THENCE NORTH $66^{\circ}35'05''$ EAST, A DISTANCE OF 413.50 FEET TO THE SAID INTERSECTION OF THE WESTERLY RIGHT-OF-WAY LINE OF LONGLEAF PINE PARKWAY, WITH THE NORTHERLY LINE OF THE FRANCIS P. FATIO GRANT, SECTION 39, AND THE POINT OF BEGINNING.

THIS PARCEL CONTAINS 314,634 sq. ft. 7.22 ACRES±

Prepared by and Return to:
D. R. Repass, P.A.
111 Solana Road, Suite B
Ponte Vedra Beach, FL 32082

**THIRD AMENDMENT TO DECLARATION OF COVENANTS, CONDITIONS,
EASEMENTS AND RESTRICTIONS FOR OXFORD ESTATES**

THIS THIRD AMENDMENT TO DECLARATION OF COVENANTS, CONDITIONS, EASEMENTS AND RESTRICTIONS FOR OXFORD ESTATES (this "Third Amendment") is made effective as of April 14, 2016, by **OXFORD ESTATES, LLC**, a Florida Limited Liability company (the "Declarant").

RECITALS:

- A. The Declaration of Covenants, Conditions, Easements and Restrictions for Oxford Estates is recorded in Official Records Book 3896, at page 760, of the public records of St. Johns County, Florida, as amended by that certain Amendment of Declaration of Covenants and Restrictions for Oxford Estates recorded in Official Records Book 3940, Page 1836, of the public records of St. Johns County, Florida, and as further amended by that certain Second Amendment to Declaration of Covenants, Conditions, Easements and Restrictions for Oxford Estates recorded in Official Records Book 4107, Page 1876, of the public records of St. Johns County, FL (collectively the "Declaration").
- B. Pursuant to Article VIII, Section 3, the Declarant reserves and shall have the sole right to amend the Declaration.
- C. To facilitate the continuation of the common scheme of development evidenced by the Declaration and the plats and other documents referenced therein, Declarant desires to amend the Declaration as more particularly described hereafter, which Third Amendment also conforms to the general purposes and standards of the provisions contained in the Declaration.

NOW THEREFORE, the Declarant hereby amends the Declaration as follows:

1. Declarant hereby confirms the above stated recitals are true and correct. To the extent not otherwise defined herein, all capitalized terms contained in this Third Amendment shall have the same meanings as such terms are defined by the Declaration.
2. After the first WHEREAS paragraph under WITNESSETH of the first page of the Declaration, the following second WHEREAS paragraph is hereby added:

WHEREAS, Declarant is also the owner in fee simple of all of the Lots described in the Plat of Oxford Estates Phase Three, according to the Plat thereof recorded in Map Book 79, Page 15, of the current public records of St. Johns County, Florida.

3. After the NOW THEREFORE paragraph on the first page of the Declaration, the following paragraph is hereby added:

Declarant hereby states and declares that all of the real property described on the Plat of Oxford Estates Phase Three, according to Plat thereof recorded in Map Book 79, Page 15, of the current public records of St. Johns County, Florida, as more particularly described on the attached Exhibit "A", shall be subject to the terms and conditions of the Declaration upon recordation of this Third Amendment. The Lots described on the Plat of Oxford Estates Phase Three, according to Plat thereof recorded in Map Book 79, Page 15, St. Johns County, Florida, shall also be held, sold conveyed and occupied subject to the Declaration, as such Declaration may have been amended from time to time, which Declaration shall be perpetual in duration unless otherwise provided, all of which are for the purpose of protecting the value and desirability of, and which shall run with the title to, said Lots and shall be binding upon all parties having any right, title or interest in said Lots or any part thereof, their heirs, personal representatives, successors and assigns, and which shall inure to the benefit of the Association and each Owner as those terms are defined within the Declaration.

4. **Article I Section 20 – Plat.** Article I, Section 20, of the Declaration is hereby amended in its entirety as follows:

"Plat" shall mean and refer to the Plat of Oxford Estates according to Plat thereof recorded in Map Book 71, pages 14-20 of the public records of St. Johns County, Florida; the Plat of Oxford Estates Phase Two according to Plat thereof recorded in Map Book 77, Pages 39-42 of the public records of St. Johns County, Florida; and the Plat of Oxford Estates Phase Three according to the Plat thereof recorded in Map Book 79, Page 15 of the public records of St. Johns County, Florida; and any future recorded Plat of the Properties as hereinafter defined.

5. **Exhibit "A".** Exhibit "A" of the Declaration is hereby amended to also include all of the following real property:

All of Oxford Estates Phase Three as depicted on the plat thereof recorded in Map Book 79, Pages 15-19, of the public records of St. Johns County, Florida.

6. Except as specifically amended hereby, all terms and provisions of the Declaration shall remain in full force and effect.

IN WITNESS WHEREOF, the Declarant has executed this Amendment as of the date and year first above written.

Signed, sealed and delivered
In the presence of:

OXFORD ESTATES, LLC, a Florida limited
Liability company

Taylor CDG
Witness Name: Taylor C. Day

By: [Signature]
Name: John N Day
Title: Managing Member

Mary Victoria Hale
Witness Name:

STATE OF FLORIDA
COUNTY OF DUVAL

The foregoing instrument was acknowledged before me this 14TH day of APRIL, 2016, by John N. Day, as Manager Member of **OXFORD ESTATES, LLC** a Florida limited liability company, on behalf of the company, who is X personally known to me or produced as identification.

Donna Passmore

Notary Public, State of Florida at Large

Print Name: DONNA PASSMORE

Commission # FF 914862

My Commission Expires: 10/12/19



Exhibit "A"

A PORTION OF THE FRANCIS P. FATIO GRANT, SECTION 39, TOWNSHIP 5 SOUTH, RANGE 27 EAST, ST. JOHNS COUNTY, FLORIDA AND BEING MORE PARTICULARLY DESCRIBED AS FOLLOWS:

BEGIN AT THE SOUTHEAST CORNER OF TRACT "C" AS SHOWN ON THE PLAT OF OXFORD ESTATES – PHASE ONE AS RECORDED IN MAP BOOK 71, PAGES 14 THROUGH 20 (INCLUSIVE) OF THE PUBLIC RECORDS OF ST. JOHNS COUNTY, FLORIDA; THENCE SOUTH $34^{\circ}10'18''$ WEST ALONG THE NORTHWEST RIGHT-OF-WAY LINE OF LONGLEAF PINE PARKWAY (A 150 FOOT RIGHT-OF-WAY AS NOW ESTABLISHED) AS SHOWN ON PLAT OF COUNTY ROAD 224 WEST, RECORDED IN MAP BOOK 59, PAGES 51 THROUGH 67 (INCLUSIVE) OF THE PUBLIC RECORDS OF ST. JOHNS COUNTY, FLORIDA, A DISTANCE OF 1462.86 FEET; THENCE NORTH $76^{\circ}38'13''$ WEST, A DISTANCE OF 531.25 FEET TO THE EASTERLY RIGHT-OF-WAY LINE OF ROBERTS ROAD (A VARIABLE WIDTH RIGHT-OF-WAY AS NOW ESTABLISHED); THENCE NORTH $13^{\circ}35'47''$ WEST ALONG SAID EASTERLY RIGHT-OF-WAY LINE, A DISTANCE OF 899.19 FEET TO THE SOUTH LINE OF LOT 21 AS SHOWN ON THE PLAT OF MILL'S COVE AND RECORDED IN MAP BOOK 15, PAGE 41, OF THE SAID PUBLIC RECORDS OF ST. JOHNS COUNTY, FLORIDA; THENCE SOUTH $89^{\circ}52'03''$ EAST ALONG SAID SOUTH LINE, A DISTANCE OF 299.56 FEET; THENCE NORTH $87^{\circ}11'07''$ EAST ALONG SAID SOUTH LINE, A DISTANCE OF 438.90 FEET TO THE SOUTHEAST CORNER OF SAID LOT 21; SAID POINT ALSO BEING THE SOUTHWEST CORNER OF OXFORD ESTATES – PHASE ONE AS RECORDED IN MAP BOOK 71, PAGES 14 THROUGH 20 (INCLUSIVE) OF THE SAID PUBLIC RECORDS OF ST. JOHNS COUNTY; THENCE NORTH $86^{\circ}10'56''$ EAST ALONG THE SOUTHERLY LINE OF SAID OXFORD ESTATES – PHASE ONE, A DISTANCE OF 213.88 FEET TO THE SOUTHEASTERLY LINE OF SAID OXFORD ESTATES – PHASE ONE; THENCE NORTH $34^{\circ}10'18''$ EAST ALONG SAID SOUTHEASTERLY LINE, A DISTANCE OF 440.82 FEET TO THE SOUTHWEST LINE OF LOT 20 OF SAID OXFORD STATES – PHASE ONE; THENCE SOUTH $55^{\circ}49'42''$ EAST ALONG SAID SOUTHWESTERLY LINE, A DISTANCE OF 130.00 FEET TO THE NORTHWESTERLY RIGHT-OF-WAY LINE OF CHANCELLOR COURT (A 60 FOOT RIGHT-OF-WAY AS NOW ESTABLISHED); THENCE SOUTH $34^{\circ}10'18''$ WEST ALONG SAID NORTHWESTERLY RIGHT-OF-WAY LINE, A DISTANCE OF 20.00 FEET TO THE SOUTHWESTERLY RIGHT-OF-WAY LINE OF SAID CHANCELLOR COURT; THENCE SOUTH $55^{\circ}49'42''$ EAST ALONG SAID SOUTHWESTERLY RIGHT-OF-WAY LINE AND SOUTHWESTERLY LINE OF LOT 1 OF SAID OXFORD ESTATES – PHASE ONE, A DISTANCE OF 190.00 FEET TO THE SOUTHEASTERLY LINE OF SAID LOT 1, SAID PLAT OF OXFORD ESTATES – PHASE ONE; THENCE NORTH $34^{\circ}10'18''$ EAST ALONG SAID SOUTHEASTERLY LINE, A DISTANCE OF 63.00 FEET TO THE SOUTHWESTERLY LINE OF TRACT "C" OF SAID OXFORD ESTATES – PHASE ONE; THENCE SOUTH $55^{\circ}49'42''$ EAST ALONG SAID SOUTHWESTERLY LINE, A DISTANCE OF 75.00 FEET TO THE AFOREMENTIONED NORTHWESTERLY RIGHT-OF-WAY LINE OF LONGLEAF PINE PARKWAY AND THE POINT OF BEGINNING.

Instr #2017027520 BK: 4362 PG: 36, Filed & Recorded: 4/20/2017 2:39 PM #Pgs:4
Hunter S. Conrad, Clerk of the Circuit Court St. Johns County FL Recording \$35.50

After recording return to:
D. R. Repass, P.A.
111 Solana Road, Suite B
Ponte Vedra Beach, FL 32082

**FOURTH AMENDMENT TO DECLARATION OF COVENANTS, CONDITIONS,
EASEMENTS AND RESTRICTIONS FOR OXFORD ESTATES**

THIS FOURTH AMENDMENT TO DECLARATION OF COVENANTS, CONDITIONS, EASEMENTS AND RESTRICTIONS FOR OXFORD ESTATES (this "Fourth Amendment") is made effective as of April 12th, 2017, by OXFORD ESTATES, LLC, a Florida Limited Liability company (the "Declarant").

RECITALS:

- A. The Declaration of Covenants, Conditions, Easements and Restrictions for Oxford Estates is recorded in Official Records Book 3896, Pages 760 - 778, of the public records of St. Johns County, Florida, as amended by that certain Amendment of Declaration of Covenants and Restrictions for Oxford Estates recorded in Official Records Book 3940, Page 1836-1837, of the public records of St. Johns County, Florida, as further amended by that certain Second Amendment to Declaration of Covenants, Conditions, Easements and Restrictions for Oxford Estates recorded in Official Records Book 4107, Page 1876-1879, and as further amended by that certain Third Amendment to Declaration of Covenants, Conditions, Easements and Restrictions for Oxford Estates recorded in Official Records Book 4189, Pages 657-660 (collectively the "Declaration").
- B. Pursuant to Article VIII, Section 3, the Declarant reserves and shall have the sole right to amend the Declaration.
- C. To facilitate the continuation of the common scheme of development evidenced by the Declaration and the plats and other documents referenced therein, Declarant desires to amend the Declaration as more particularly described hereafter, which Fourth Amendment also conforms to the general purposes and standards of the provisions contained in the Declaration.

NOW THEREFORE, the Declarant hereby amends the Declaration as follows:

1. Declarant hereby confirms the above stated recitals are true and correct. To the extent not otherwise defined herein, all capitalized terms contained in this Amendment shall have the same meanings as such terms are defined by the Declaration.
2. **Article I Section 4 - Association.** Article I, Section 4, of the Declaration is hereby amended in its entirety as follows:

Section 4. ASSOCIATION. "Association" shall mean and refer to The Owner's Association of Oxford Estates, Inc. a corporation not for profit, organized or to be organized under the laws of the State of Florida, and its successors and assigns.

3. Article III Section 8 – Initial Capital Contributions – Due Date. Article III, Section 8, of the Declaration is hereby amended in its entirety as follows:

Section 8. INITIAL CAPITAL CONTRIBUTIONS – DUE DATE. The charge for initial capital contribution shall be One Thousand and no/100 (\$1,000.00) for all conveyances of title to any Lot to any person other than Declarant or a Builder. The charge for such capital contributions shall be a one-time payment due and payable to the Association by the Owner of such Lot at the time of conveyance of title to a Lot to such Owner and such payment shall be accompanied by a copy of the deed evidencing such conveyance. Notwithstanding anything that may be contained to the contrary herein, this provision for capital contribution shall not apply to any conveyance of a Lot by Declarant to a Builder and shall not apply to any person or entity that acquires title to a Lot as a result of foreclosure of a mortgage or any proceedings in lieu thereof, but upon the subsequent conveyance of such Lot by such builder or lender the capital contribution shall be due and payable as aforesaid. The Capital Contribution does not apply to the developer or builders acquisition of title to a lot prior to turnover.

4. Article I – Definitions – Purpose. An additional Section 25 is hereby added to Article I of the Declaration as follows.

Section 25. LIMITED COMMON AREA. The Limited Common Area of a Lot shall consist of the portion of the Property between the front Lot line and the nearest edge of the paved road surface (as it may exist from time to time) and between the rear Lot line and the nearest shore line of any lake contiguous to or within forty (40) feet of the Lot, within the area bounded by the extension of the side Lot lines, together with any portion of the Property contiguous to a Lot which, as a result of the natural configuration of the Property, is primarily of benefit to such Lot. Any question concerning the boundary of a limited common area shall be determined by the Board of Directors of the Association.

5. Article V Section 6 – Upkeep and Maintenance of Dwelling and Lots. Article V, Section 6, of the Declaration is hereby amended in its entirety as follows:

Section 6. MAINTENANCE OF LOTS AND LIMITED COMMON AREAS. No weeds, underbrush or other unsightly vegetation shall be permitted to grow or remain upon any Lot or Limited Common Area of a Lot, and no refuse pile (including, without limitation, lumber, grass, shrub or tree clippings, plant waste, metals, bulk materials or scraps) or unsightly objects shall be allowed to be placed or allowed to remain anywhere within a Lot or Limited Common Area of a Lot. All Lots and all portions of the Property and any improvements placed thereon, shall at all times be maintained in a neat and attractive condition, including without limitation, painting, roof repair and replacement of improvements, repair and maintenance of gutters, downspouts, and exterior building surface, and yard and grounds clean up and maintenance in a neat, attractive and orderly manner, including maintenance of grass, plant beds, trees, turf, proper irrigation and lake edge maintenance, all in a manner with such frequency as is consistent with good property management. In order to implement effective control, the Association, its agents and assigns, shall have the right to enter upon any Lot and Limited Common Area of a Lot for the purpose of mowing, pruning, removing, clearing, or cutting underbrush, weeds or other unsightly growth and

trash or otherwise taking such actions to perform any maintenance or repair which in the opinion of the Board distracts from the overall beauty and safety of the Property, in addition to any other rights of the Association set forth in Article IV hereof.

6. Article IV – Architectural review committee. An additional section is hereby added to Article IV of the declaration as follows.

Section 19. LAKES. The Developer and the Association shall have the right to pump or otherwise remove any water from any lake or stormwater management facility within the Property for the purpose of irrigation or other use. The Developer and the Association shall have the sole and absolute right (but no obligation) to control the water level of such lake or lakes and to control the growth and eradication of plants, fowl, reptiles, animals, fish and fungi in or on any such lake. No boat shall be permitted to be operated on any lake except as may be permitted by the Board. No swimming is permitted in any lake. Lots and/or Limited Common Area of a Lot which now or may hereafter be adjacent to or include a portion of a lake shall be maintained so that such grass, planting or other lateral support to prevent erosion of the embankment adjacent to the lake and the height, grade and contour of the embankment shall not be changed without the prior written consent of the Association. Further, all shoreline vegetation, including cattails and the like, shall be maintained and controlled by the Owner of any lake parcel pursuant to the requirements of Article V Section 6 hereof. If the Owner of any lake parcel fails to maintain the embankment or shoreline vegetation as part of its landscape maintenance obligations in accordance with the foregoing, the Association shall have the right, but no obligation, to enter upon any such lake parcel to perform such maintenance work which may be reasonably required, all at the expense of the Owner of such lake parcel pursuant to the provisions of Article IV of this declaration. Title to any lake parcel shall not include ownership of any riparian rights associated therewith. No docks, bulkheads or other structures shall be constructed on such embankments unless and until same shall have been approved by the Developer. The Association shall have the right to adopt reasonable rules and regulations from time to time in connection with use of the surface waters of any lake adjacent to or nearby the Subdivision. The Association shall have the right to deny such use to any person who in the opinion of the Association may create or participate in the disturbance or nuisance on any part of the surface waters of any such lake. The use of the surface waters of any such lake shall be subject to rights granted to other persons pursuant to the rules and regulations of the Association.

7. Article III Section 3 – Association. The first paragraph within Article III, Section 3, of the Declaration is hereby amended as follows:

Section 3. MAXIMUM ANNUAL ASSESSMENT. Until January 1 of the year immediately following the conveyance of the first Lot to an Owner the maximum annual assessment shall be \$850.00 per Lot. Until January 1 of the year immediately following the conveyance of the first Lot to a Builder the maximum annual assessment shall be \$425.00 per Lot.


8. Except as specifically amended hereby, all terms and provisions of the Declaration shall remain in full force and effect.


IN WITNESS WHEREOF, the Declarant has executed this Amendment as of the date and year first above written.

Signed, sealed and delivered
In the presence of:

OXFORD ESTATES, LLC, a Florida limited
Liability company



Witness Name: M. Victoria Hale

By: 
Name: John N. Day
Title: Manager


Witness Name: V. Hawley Smith, Jr.

STATE OF FLORIDA
COUNTY OF DUVAL

The foregoing instrument was acknowledged before me this 12th day of April, 2017, by John N. Day, as Manager Member of OXFORD ESTATES, LLC a Florida limited liability company, on behalf of the company, who is personally known to me or produced _____ as identification.


Notary Public, State of Florida at Large
Print Name: DONNA PASSMORE
Commission # FF914862
My Commission Expires: 10/12/19



**FIFTH AMENDMENT TO DECLARATION OF COVENANTS, CONDITIONS,
EASEMENTS AND RESTRICTIONS FOR OXFORD ESTATES**

**THIS FIFTH AMENDMENT TO DECLARATION OF COVENANTS, CONDITIONS,
EASEMENTS AND RESTRICTIONS FOR OXFORD ESTATES** (this "Fifth Amendment") is made effective as of July, 20, 2017, by **OXFORD ESTATES, LLC**, a Florida Limited Liability company (the "Declarant"),

RECITALS:

- A. The Declaration of Covenants, Conditions, Easements and Restrictions for Oxford Estates is recorded in Official Records Book 3896, at page 760, of the public records of St. Johns County, Florida, as amended by that certain Amendment of Declaration of Covenants and Restrictions for Oxford Estates recorded in Official Records Book 4362, Page 36, of the public records of St. Johns County, Florida (collectively the "Declaration").
- B. Pursuant to Article VIII, Section 3, the Declarant reserves and shall have the sole right to amend the Declaration.
- C. To facilitate the continuation of the common scheme of development evidenced by the Declaration and the plats and other documents referenced therein, Declarant desires to amend the Declaration as more particularly described hereafter, which Third Amendment also conforms to the general purposes and standards of the provisions contained in the Declaration.

NOW THEREFORE, the Declarant hereby amends the Declaration as follows:

- 1. Declarant hereby confirms the above stated recitals are true and correct. To the extent not otherwise defined herein, all capitalized terms contained in this Amendment shall have the same meanings as such terms are defined by the Declaration.
- 2. **Article III Section 8 - Initial Capital Contributions - Contribution Charge.** Article III, Section 8, of the Declaration is hereby amended in its entirety as follows:

Section 8. INITIAL CAPITAL CONTRIBUTIONS. The charge for initial capital contribution shall be a minimum of Three Hundred and no/100 (\$300.00) for all conveyances of title to any Lot to any person other than Declarant or a Builder. The charge for such capital contributions shall be a one-time payment due and payable to the Association by the Owner of such Lot at the time of conveyance of title to a Lot to such Owner and such payment shall be accompanied by a copy of the deed evidencing such conveyance. Notwithstanding anything that may be contained to the contrary herein, this provision for capital contribution shall not apply to any conveyance of a Lot by Declarant to a Builder and shall not apply to any person or entity that acquires title to a Lot as a result of foreclosure of a mortgage or any proceedings in lieu thereof, but upon the subsequent conveyance of such Lot by such builder or lender the capital contribution shall be due and payable as aforesaid. The Capital Contribution does not apply to the developer or builders acquisition of title to a lot prior to turnover.

- 3. Except as specifically amended hereby, all terms and provisions of the Declaration shall remain in full force and effect.

IN WITNESS WHEREOF, the Declarant has executed this Amendment as of the date and year first above written.

Signed, sealed and delivered
In the presence of:

OXFORD ESTATES, LLC, a Florida limited
Liability company

[Signature]
Witness Name: M. Victoria Hale

By: [Signature]
Name: John N. Day
Title: Manager

[Signature]
Witness Name: DONNA PASSMORE

STATE OF FLORIDA
COUNTY OF DIVAL

The foregoing instrument was acknowledged before me this 10th day of July, 2017, by John N. Day, as Manager Member of OXFORD ESTATES, LLC a Florida limited liability company, on behalf of the company, who is X personally known to me or produced as identification.

[Signature]
Notary Public, State of Florida at Large
Print Name: DONNA PASSMORE
Commission # FF914862
My Commission Expires: 10/12/19



Prepared by and Return To:
D. R. Repass, P.A.
111 Solana Road, Suite B
Ponte Vedra Beach, FL 32082

**SIXTH AMENDMENT TO DECLARATION OF COVENANTS, CONDITIONS,
EASEMENTS AND RESTRICTIONS FOR OXFORD ESTATES**

THIS SIXTH AMENDMENT TO DECLARATION OF COVENANTS, CONDITIONS, EASEMENTS AND RESTRICTIONS FOR OXFORD ESTATES (this "Sixth Amendment") is made effective as of May 1, 2018, by **OXFORD ESTATES, LLC**, a Florida Limited Liability company (the "Declarant").

RECITALS:

- A. The Declaration of Covenants, Conditions, Easements and Restrictions for Oxford Estates is recorded in Official Records Book 3896, at page 760, of the public records of St. Johns County, Florida, as amended by that certain Amendment of Declaration of Covenants and Restrictions for Oxford Estates recorded in Official Records Book 3940, Page 1836, of the public records of St. Johns County, Florida, and as further amended by that certain Second Amendment to Declaration of Covenants, Conditions, Easements and Restrictions for Oxford Estates recorded in Official Records Book 4107, Page 1876, of the public records of St. Johns County FL, and as further amended by that certain Third Amendment to Declaration of Covenants, Conditions, Easements and Restrictions for Oxford Estates recorded in Official Records Book 4189, Page 657, of the public records of St. Johns County FL, and as further amended by that certain Fourth Amendment to Declaration of Covenants, Conditions, Easements and Restrictions for Oxford Estates recorded in Official Records Book 4362, Pages 36-39 of the public records of St. Johns County, Florida, and as further amended by that certain Fifth Amendment to Declaration of Covenants, Conditions, Easements and Restrictions for Oxford Estates recorded in Official Records Book 4407, Pages 1319-1320 of the public records of St. Johns County, Florida (collectively the "Declaration").
- B. Pursuant to Article VIII, Section 3, the Declarant reserves and shall have the sole right to amend the Declaration.
- C. To facilitate the continuation of the common scheme of development evidenced by the Declaration and the plats and other documents referenced therein, Declarant desires to amend the Declaration as more particularly described hereafter, which Sixth Amendment also conforms to the general purposes and standards of the provisions contained in the Declaration.

NOW THEREFORE, the Declarant hereby amends the Declaration as follows:

1. Declarant hereby confirms the above stated recitals are true and correct. To the extent not otherwise defined herein, all capitalized terms contained in this Sixth Amendment shall have the same meanings as such terms are defined by the Declaration.

2. After the second WHEREAS paragraph under WITNESSETH of the first page of the Declaration, the following third WHEREAS paragraph is hereby added:

WHEREAS, Declarant is also the owner in fee simple of all of the Lots described in the Plat of Oxford Estates Phase Four, according to the Plat thereof recorded in Map Book 90, Pages 71-77, of the current public records of St. Johns, County, Florida.

3. After the NOW THEREFORE paragraph on the first page of the Declaration, the following paragraph is hereby added:

Declarant hereby states and declares that all of the real property described on the Plat of Oxford Estates Phase Four, according to the Plat thereof recorded in Map Book 90, Pages 71-77, of the current public records of St. Johns County, Florida, shall be subject to the terms and conditions of the Declaration. The Lots described on the Plat of Oxford Estates Phase Four, according to the Plat thereof recorded in Map Book 90, Pages 71-77, of the current public records of St. Johns County, Florida, shall also be held, sold, conveyed and occupied subject to the Declaration, as such Declaration may have been amended from time to time, which Declaration shall be perpetual in duration unless otherwise provided, all of which are for the purpose of protecting the value and desirability of, and which shall run with the title to, such Lots and shall be binding upon all parties having any right, title or interest in said Lots or any part thereof, their heirs, personal representatives, successors and assigns, and which shall inure to the benefit of the Association and each Owner as those terms are defined within the Declaration.

4. **Article I Section 20 – Plat.** Article I, Section 20, of the Declaration is hereby amended in its entirety as follows:

“Plat” shall mean and refer to the Plat of Oxford Estates according to the Plat thereof recorded in Map Book 71, pages 14-20 of the public records of St. Johns County, Florida; the Plat of Oxford Estates Phase Two according to the Plat thereof recorded in Map Book 77, Pages 39-42 of the public records of St. Johns County, Florida; the Plat of Oxford Estates Phase Three according to the Plat thereof recorded in Map Book 79, Page 15 of the public records of St. Johns County, Florida; and the Plat of Oxford Estates Phase Four according to the Plat thereof recorded in Map Book 90, Pages 71-77, of the public records of St. Johns County, Florida; and any future recorded Plat of the Properties as hereinafter defined.

5. **Exhibit “A”.** Exhibit “A” of the Declaration is hereby amended to also include all of the following real property:

All of Oxford Estates Phase Four as depicted on the plat thereof recorded in Map Book 90, Pages 71-77, of the public records of St. Johns County, Florida.

6. Except as specifically amended hereby, all terms and provisions of the Declaration shall remain in full force and effect.

[SIGNATURE ON NEXT PAGE]

IN WITNESS WHEREOF, the Declarant has executed this Amendment as of the date and year first above written.

Signed, sealed and delivered
In the presence of:

[Signature]
Witness Name: M. Hale

[Signature]
Witness Name: V. HAWLEY SMITH JR.

OXFORD ESTATES, LLC, a Florida limited
Liability company

By: [Signature]
Name: John N. Day
Title: President

STATE OF FLORIDA

COUNTY OF DUVAL

The foregoing instrument was acknowledged before me this 1st day of MAY, 2018, by John N. Day, as Manager Member of OXFORD ESTATES, LLC a Florida limited liability company, on behalf of the company, who is _____ personally known to me or _____ produced _____ as identification.



[Signature]
Notary Public, State of Florida at Large

Print Name: DONNA PASSMORE

Commission # FF 914862

My Commission Expires: 10/12/19

**SEVENTH AMENDMENT TO DECLARATION OF COVENANTS, CONDITIONS,
EASEMENTS AND RESTRICTIONS FOR OXFORD ESTATES**

THIS SEVENTH AMENDMENT TO DECLARATION OF COVENANTS, CONDITIONS, EASEMENTS AND RESTRICTIONS FOR OXFORD ESTATES (this "Seventh Amendment") is made effective as of January, 17th 2020, by **OXFORD ESTATES, LLC**, a Florida Limited Liability company (the "Declarant").

RECITALS:

- A. The Declaration of Covenants, Conditions, Easements and Restrictions for Oxford Estates is recorded in Official Records Book 3896, at page 760, of the public records of St. Johns County, Florida, as amended by that certain Amendment of Declaration of Covenants and Restrictions for Oxford Estates recorded in Official Records Book 3940, Page 1836, of the public records of St. Johns County, Florida, and as further amended by that certain Second Amendment to Declaration of Covenants, Conditions, Easements and Restrictions for Oxford Estates recorded in Official Records Book 4107, Page 1876, of the public records of St. Johns County FL, and as further amended by that certain Third Amendment to Declaration of Covenants, Conditions, Easements and Restrictions for Oxford Estates recorded in Official Records Book 4189, Page 657, of the public records of St. Johns County FL, and as further amended by that certain Fourth Amendment to Declaration of Covenants, Conditions, Easements and Restrictions for Oxford Estates recorded in Official Records Book 4362, Pages 36-39 of the public records of St. Johns County, Florida, and as further amended by that certain Fifth Amendment to Declaration of Covenants, Conditions, Easements and Restrictions for Oxford Estates recorded in Official Records Book 4407, Pages 1319-1320 of the public records of St. Johns County, Florida, and as further amended by that certain Sixth Amendment to Declaration of Covenants, Conditions, Easements and Restrictions for Oxford Estates recorded in Official Records Map Book 90, Pages 71-77 of the public records of St. Johns County, Florida (collectively the "Declaration").
- B. Pursuant to Article VIII, Section 3, the Declarant reserves and shall have the sole right to amend the Declaration.
- C. To facilitate the continuation of the common scheme of development evidenced by the Declaration and the plats and other documents referenced therein, Declarant desires to amend the Declaration as more particularly described hereafter, which Seventh Amendment also conforms to the general purposes and standards of the provisions contained in the Declaration.

NOW THEREFORE, the Declarant hereby amends the Declaration as follows:

1. Declarant hereby confirms the above stated recitals are true and correct. To the extent not otherwise defined herein, all capitalized terms contained in this Seventh Amendment shall have the same meanings as such terms are defined by the Declaration.
2. After the second WHEREAS paragraph under WITNESSETH of the first page of the Declaration, the following third WHEREAS paragraph is hereby added:

WHEREAS, Declarant is also the owner in fee simple of all of the Lots described in the Plat of Oxford Estates Phase Five & Six B, according to the Plat thereof recorded in Map Book 99, Pages 63-67, of the current public records of St. Johns, County, Florida.

3. After the NOW THEREFORE paragraph on the first page of the Declaration, the following paragraph is hereby added:

Declarant hereby states and declares that all of the real property described on the Plat of Oxford Estates Phase Five & Six B, according to the Plat thereof recorded in Map Book 99, Pages 63-67, of the current public records of St. Johns County, Florida, as more particularly described on the attached Exhibit "A", shall be subject to the terms and conditions of the Declaration upon recordation of this Seventh Amendment. The Lots described on the Plat of Oxford Estates Phase Five & Six B, according to the Plat thereof recorded in Map Book 99, Pages 63-67, of the current public records of St. Johns County, Florida, shall also be held, sold, conveyed and occupied subject to the Declaration, as such Declaration may have been amended from time to time, which Declaration shall be perpetual in duration unless otherwise provided, all of which are for the purpose of protecting the value and desirability of, and which shall run with the title to, sale Lots and shall be binding upon all parties having any right, title or interest in said Lots or any part thereof, their heirs, personal representatives, successors and assigns, and which shall inure to the benefit of the Association and each Owner as those terms are defined within the Declaration.

4. **Article I Section 20 – Plat.** Article I, Section 20, of the Declaration is hereby amended in its entirety as follows:

"Plat" shall mean and refer to the Plat of Oxford Estates according to the Plat thereof recorded in Map Book 71, pages 14-20 of the public records of St. Johns County, Florida; the Plat of Oxford Estates Phase Two according to the Plat thereof recorded in Map Book 77, Pages 39-42 of the public records of St. Johns County, Florida; the Plat of Oxford Estates Phase Three according to the Plat thereof recorded in Map Book 79, Page 15 of the public records of St. Johns County, Florida; and the Plat of Oxford Estates Phase Four according to the Plat thereof recorded in Map Book 90, Pages 71-77, of the public records of St. Johns County, Florida; the plat of Oxford Estates Phase Five & Six B, according to the Plat thereof recorded in Map Book 99, Pages 63-67; and any future recorded Plat of the Properties as hereinafter defined.,

5. **Exhibit "A".** Exhibit "A" of the Declaration is hereby amended to also include all of the following real property:

All of the plat of Oxford Estates Phase Five & Six B as depicted on the plat thereof recorded in Map Book 99, Pages 63-67, of the public records of St. Johns County, Florida.

6. Except as specifically amended hereby, all terms and provisions of the Declaration shall remain in full force and effect.

- THE REMAINDER OF THIS PAGE INTENTIONALLY LEFT BLANK -

IN WITNESS WHEREOF, the Declarant has executed this Amendment as of the date and year first above written.

Signed, sealed and delivered
In the presence of:

OXFORD ESTATES, LLC, a Florida limited
Liability company

[Signature]
Witness Name: M Victoria Hale

By: [Signature]
Name: John N. Day
Title: Manager

[Signature]
Witness Name: J V Hawley Smith, Jr.

STATE OF FLORIDA
COUNTY OF DUVAL

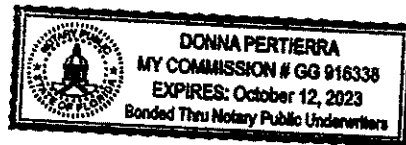
The foregoing instrument was acknowledged before me this 11 day of JANUARY, 2020, by John N. Day, as Manager Member of OXFORD ESTATES, LLC a Florida limited liability company, on behalf of the company, who is X personally known to me or produced physically present as identification.

[Signature]
Notary Public, State of Florida at Large

Print Name: DONNA PERTIERRA

Commission # GG 916338

My Commission Expires: 10/12/23



Prepared by and Return To:
D. R. Repass, P.A.
111 Solana Road, Suite B
Ponte Vedra Beach, FL 32082

**EIGHTH AMENDMENT TO DECLARATION OF COVENANTS, CONDITIONS,
EASEMENTS AND RESTRICTIONS FOR OXFORD ESTATES**

**THIS EIGHTH AMENDMENT TO DECLARATION OF COVENANTS, CONDITIONS,
EASEMENTS AND RESTRICTIONS FOR OXFORD ESTATES** (this "Eighth Amendment") is made effective as of November 16, 2020, by **OXFORD ESTATES, LLC**, a Florida Limited Liability company (the "Declarant").

RECITALS:

- A. The Declaration of Covenants, Conditions, Easements and Restrictions for Oxford Estates is recorded in Official Records Book 3896, at page 760, of the public records of St. Johns County, Florida, as amended by that certain Amendment of Declaration of Covenants and Restrictions for Oxford Estates recorded in Official Records Book 3940, Page 1836, of the public records of St. Johns County, Florida, and as further amended by that certain Second Amendment to Declaration of Covenants, Conditions, Easements and Restrictions for Oxford Estates recorded in Official Records Book 4107, Page 1876, of the public records of St. Johns County FL, and as further amended by that certain Third Amendment to Declaration of Covenants, Conditions, Easements and Restrictions for Oxford Estates recorded in Official Records Book 4189, Page 657, of the public records of St. Johns County FL, and as further amended by that certain Fourth Amendment to Declaration of Covenants, Conditions, Easements and Restrictions for Oxford Estates recorded in Official Records Book 4362, Pages 36-39 of the public records of St. Johns County, Florida, as further amended by that certain Fifth Amendment to Declaration of Covenants, Conditions, Easements and Restrictions for Oxford Estates recorded in Official Records Book 4407, Pages 1319-1320 of the public records of St. Johns County, Florida, and as further amended by that certain Sixth Amendment to Declaration of Covenants, Conditions, Easements and Restrictions for Oxford Estates recorded in Official Records Book 4867, Page 1873 of the public records of St. Johns County, Florida (collectively the "Declaration").
- B. Pursuant to Article VIII, Section 3, the Declarant reserves and shall have the sole right to amend the Declaration.
- C. To facilitate the continuation of the common scheme of development evidenced by the Declaration and the plats and other documents referenced therein, Declarant desires to amend the Declaration as more particularly described hereafter, which Sixth Amendment also conforms to the general purposes and standards of the provisions contained in the Declaration.

NOW THEREFORE, the Declarant hereby amends the Declaration as follows:

1. Declarant hereby confirms the above stated recitals are true and correct. To the extent not otherwise defined herein, all capitalized terms contained in this Sixth Amendment shall have the same meanings as such terms are defined by the Declaration.
2. After the second WHEREAS paragraph under WITNESSETH of the first page of the Declaration, the following third WHEREAS paragraph is hereby added:

WHEREAS, Declarant is also the owner in fee simple of all of the Lots described in the Plat of Oxford Estates Phase – Six A, according to the Plat thereof recorded in Map Book 103, Pages 90-93, of the current public records of St. Johns, County, Florida.

3. After the NOW THEREFORE paragraph on the first page of the Declaration, the following paragraph is hereby added:

Declarant hereby states and declares that all of the real property described on the Plat of Oxford Estates Phase – Six A, according to the Plat thereof recorded in Map Book 103, Pages 90-93, of the current public records of St. Johns County, Florida, shall be subject to the terms and conditions of the Declaration. The Lots described on the Plat of Oxford Estates Phase – Six A, according to the Plat thereof recorded in Map Book 103, Pages 90-93, of the current public records of St. Johns County, Florida, shall also be held, sold, conveyed and occupied subject to the Declaration, as such Declaration may have been amended from time to time, which Declaration shall be perpetual in duration unless otherwise provided, all of which are for the purpose of protecting the value and desirability of, and which shall run with the title to, such Lots and shall be binding upon all parties having any right, title or interest in said Lots or any part thereof, their heirs, personal representatives, successors and assigns, and which shall inure to the benefit of the Association and each Owner as those terms are defined within the Declaration.

4. **Article I Section 20 – Plat.** Article I, Section 20, of the Declaration is hereby amended in its entirety as follows:

“Plat” shall mean and refer to the Plat of Oxford Estates according to the Plat thereof recorded in Map Book 71, pages 14-20 of the public records of St. Johns County, Florida; the Plat of Oxford Estates Phase Two according to the Plat thereof recorded in Map Book 77, Pages 39-42 of the public records of St. Johns County, Florida; the Plat of Oxford Estates Phase Three according to the Plat thereof recorded in Map Book 79, Page 15 of the public records of St. Johns County, Florida; the Plat of Oxford Estates Phase Four according to the Plat thereof recorded in Map Book 90, Pages 71-77, of the public records of St. Johns County, Florida; the plat of Oxford Estates Phase Five & Six B, according to the Plat thereof recorded in Map Book 99, Pages 63-67, of the public records of St. Johns County, Florida; and the plat of Oxford Estates Phase – Six A, according to the plat thereof recorded in Map Book 103, Pages 90-93, of the public records of St. Johns County, FL, and any future recorded Plat of the Properties as hereinafter defined.

5. **Exhibit “A”.** Exhibit “A” of the Declaration is hereby amended to also include all of the following real property:

All of Oxford Estates Phase – Six A as depicted on the plat thereof recorded in Map Book 103, Pages 90-93, of the public records of St. Johns County, Florida.

- 6. Except as specifically amended hereby, all terms and provisions of the Declaration shall remain in full force and effect.

IN WITNESS WHEREOF, the Declarant has executed this Amendment as of the date and year first above written.

Signed, sealed and delivered

In the presence of:

OXFORD ESTATES, LLC, a Florida limited Liability company

Mary Victoria Dostie
 Witness Name: M. Victoria Dostie

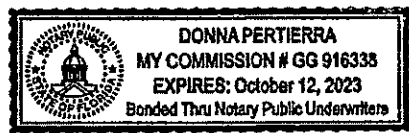
By: [Signature]
 Name: John N. Day
 Title: Manager

V. Hawley Smith
 Witness Name: V. Hawley Smith

STATE OF FLORIDA
 COUNTY OF DUVAL

The foregoing instrument was acknowledged before me by means of physical presence or online notarization, this 30 day of November, 2020, by John N. Day, as Manager of **OXFORD ESTATES, LLC** a Florida limited liability company, on behalf of the company, who is personally known to me or produced _____ as identification.

Donna Perterra
 Notary Public, State of Florida at Large
 Print Name: DONNA PERTERRA
 Commission # GG 916338
 My Commission Expires: 10/12/2023



CONSENT AND JOINDER

Weekley Homes, LLC, a Delaware limited liability company, the grantee under that certain Corporate Warranty Deed dated November 16, 2020 and recorded in Book 5102, Page 293-294, of the public records of St. Johns County, Florida, hereby consents and joins in the foregoing Eighth Amendment to Declaration of Covenants, Conditions, Easements and Restrictions For Oxford Estates.

IN WITNESS WHEREOF this Consent and Joinder is executed by the undersigned this 30 day of November, 2020.

Witnesses:

Weekley Homes, LLC, a Delaware limited liability company

[Signature]
Print: Tracie Morton

By: [Signature]
Print: Jon Morris
Title: Division President

[Signature]
Print: Heath Denuelly

COPY

STATE OF FLORIDA
COUNTY OF St. Johns

I hereby certify that the foregoing instrument was acknowledged before me by means of physical presence or online notarization this 30 day of November, 2020, by Jon Morris who is the Division President of Weekley Homes, LLC, a Delaware limited liability company who is personally known to me, or has produced _____ as identification.

Affix Notary Stamp or Seal Below:



[Signature]

NOTARY PUBLIC – signature above

Printed Name: Whitney Starbuck SMOAK

CONSENT AND JOINDER

Drees Homes of Florida, Inc, a Florida corporation, the grantee under that certain Corporate Warranty Deed dated November 16, 2020 and recorded in Book 5102, Page 293-294, of the public records of St. Johns County, Florida, hereby consents and joins in the foregoing Eighth Amendment to Declaration of Covenants, Conditions, Easements and Restrictions For Oxford Estates.

IN WITNESS WHEREOF this Consent and Joinder is executed by the undersigned this 3rd day of December, 2020.

Witnesses:

Drees Homes of Florida, Inc., a Florida corporation

Ashley Stagle
Print: Ashley Stagle

By: [Signature]
Print: Adam Gaslin
Title: Land Acquisition Manager

Mallory Meyer
Print: Mallory Meyer

COPY

STATE OF FLORIDA
COUNTY OF _____

I hereby certify that the foregoing instrument was acknowledged before me by means of physical presence or online notarization this 3rd day of December, 2020, by Adam Gaslin who is the Land manager of Drees Homes of Florida, Inc., a Florida corporation who is personally known to me, or has produced _____ as identification.

Affix Notary Stamp or Seal Below:

Ponnie B Ballard

NOTARY PUBLIC – signature above

Printed Name: Ponnie B Ballard



Ponnie B. Ballard
NOTARY PUBLIC
STATE OF FLORIDA
Comm# GG133048
Expires 8/9/2021

Prepared by and after
recording return to:

**NINTH AMENDMENT TO DECLARATION OF COVENANTS, CONDITIONS,
EASEMENTS AND RESTRICTIONS FOR OXFORD ESTATES**

THIS NINTH AMENDMENT TO DECLARATION OF COVENANTS, CONDITIONS, EASEMENTS AND RESTRICTIONS FOR OXFORD ESTATES (this "Ninth Amendment") is made as of the 10th day of December, 2020, by **OXFORD ESTATES, LLC**, a Florida limited liability company (the "Declarant").

RECITALS:

A. The Declaration of Covenants, Conditions, Easements and Restrictions for Oxford Estates, is recorded in Official Records Book 3896, page 760, as amended by that certain Amendment of Declaration of Covenants, Conditions, Easements and Restrictions for Oxford Estates, recorded in Official Records Book 3940, page 1836, as amended by that certain Second Amendment of Declaration of Covenants, Conditions, Easements and Restrictions for Oxford Estates, recorded in Official Records Book 4107, page 1876, as amended by that certain Third Amendment of Declaration of Covenants, Conditions, Easements and Restrictions for Oxford Estates, recorded in Official Records Book 4189, page 657, as amended by that certain Fourth Amendment of Declaration of Covenants, Conditions, Easements and Restrictions for Oxford Estates, recorded in Official Records Book 4362, pages 36-39, as amended by that certain Fifth Amendment of Declaration of Covenants, Conditions, Easements and Restrictions for Oxford Estates, recorded in Official Records Book 4407, pages 1319-1320, as amended by that certain Sixth Amendment of Declaration of Covenants, Conditions, Easements and Restrictions for Oxford Estates, recorded in Map Book 90, pages 71-77, as amended by that certain Seventh Amendment of Declaration of Covenants, Conditions, Easements and Restrictions for Oxford Estates, recorded in Official Records Book 4867, page 1873, and as amended by that certain Eighth Amendment of Declaration of Covenants, Conditions, Easements and Restrictions for Oxford Estates, recorded in Official Records Book _____, page _____, all of the public records of St. Johns County, Florida (collectively, the "Declaration").

B. Pursuant to Article VIII, Section 3 of the Declaration, the Declarant reserves and shall have the sole right to amend the Declaration.

C. Pursuant to Article III, Section 11 of the Declaration, the Declarant constructed, supplied, furnished and otherwise provided certain improvements benefitting the Properties, which improvements are described as the Amenity Improvements in the Declaration, and which improvements had a value of more than \$2,000,000.00,

D. Pursuant to Article III, Section 11 of the Declaration, the Declarant dedicated, transferred and conveyed the Amenity Improvements to the Association for the use and enjoyment of all Lot Owners.

E. Pursuant to Article III, Section 11 of the Declaration, Declarant reserved the right to be reimbursed for the cost of the Amenity Improvements in an amount not to exceed \$2,000,000.00 (the "AI Amount"), and Association is obligated to collect the AI Amount from the Lot Owners and disburse the same to Declarant.

F. In Article III, Section 11 of the Declaration, the Declaration contemplated that payment for the AI Amount will initially become due commencing on the first day of March following the date of the first conveyance of a Lot by Declarant or Builder to a third party, with additional payments continuing on the first day of each March thereafter until the AI Amount is paid in full.

G. In Article III, Section 11 of the Declaration, the Declaration further contemplated that AI Installments will be based on a formula that amortized the full AI Amount over a period of ten (10) years.

H. As an accommodation to Association and Lot Owners, Declarant agreed to postpone the obligation to make payments to the Declarant on account of the AI Amount and to adjust the formula to, among other things, amortize the payment of the AI Amount over a twenty (20) year period.

I. In order to provide for the postponement of collecting payments on account of the AI Amount, and to provide for the calculation adjustment as aforesaid, the Declarant desires to amend the Declaration as hereinafter set forth.

NOW THEREFORE, the Declarant hereby amends the Declaration as follows:

1. Declarant hereby confirms the above stated recitals are true and correct. To the extent not otherwise defined herein, all capitalized terms contained in this Ninth Amendment shall have the same meaning as such terms are defined by the Declaration.

2. The total AI Amount shall be paid by Association to the Declarant in annual installments (each, an "AI Installment") over a period of twenty (20) years beginning March 1, 2021, and continuing thereafter until such time as the total AI Amount is paid in full, in accordance with the following payment schedule:

<u>Year</u>	<u>AI Installment</u>	<u>AI Amount Balance</u>
2021	\$60,000.00	\$1,940,000.00
2022	\$70,000.00	\$1,870,000.00
2023	\$80,000.00	\$1,790,000.00
2024	\$90,000.00	\$1,700,000.00
2025	\$100,000.00	\$1,600,000.00
2026	\$100,000.00	\$1,500,000.00
2027	\$100,000.00	\$1,400,000.00
2028	\$100,000.00	\$1,300,000.00

2029	\$100,000.00	\$1,200,000.00
2030	\$100,000.00	\$1,100,000.00
2031	\$100,000.00	\$1,000,000.00
2032	\$100,000.00	\$900,000.00
2033	\$100,000.00	\$800,000.00
2034	\$100,000.00	\$700,000.00
2035	\$100,000.00	\$600,000.00
2036	\$100,000.00	\$500,000.00
2037	\$100,000.00	\$400,000.00
2038	\$100,000.00	\$300,000.00
2039	\$100,000.00	\$200,000.00
2040	\$100,000.00	\$100,000.00
2041	\$100,000.00	\$0.00

A Lot Owner's pro rata share of each AI Installment shall be determined each year in accordance with the following formula:

$$\text{AI Installment} \div \text{Number of Conveyed Lots} = \text{Pro Rata Share.}$$

For purposes of the foregoing formula, the term "Conveyed Lots" shall mean the number of Lots conveyed by Developer or Builder to any other third parties as of January 1 prior to the applicable AI Installment due date.

By way of example, assume there are 245 conveyed lots on January 1, 2021. In such a case, the pro rata share of each Lot Owner due March 1, 2021 would be \$244.90 (i.e., \$60,000.00 ÷ 245 = \$244.90). By way of further example, assume there are 289 conveyed lots on January 1, 2028. In such a case, the pro rata share of each Lot Owner due March 1, 2028 would be \$346.02 (i.e., \$100,000.00 ÷ 289 = \$346.02).

3. In the event of a conflict between the terms of this Ninth Amendment and the terms of the Declaration, the terms of this Ninth Amendment shall control.
4. Except as specifically amended hereby, all terms and provisions of the Declaration shall remain in full force and effect.

[signatures on following pages]

IN WITNESS WHEREOF, the Declarant has executed this Amendment as of the date set forth above.

Signed, sealed and delivered in the presence of:

OXFORD ESTATES, LLC, a Florida limited liability company

[Signature]
Witness Name: M. Victoria DOSTINE

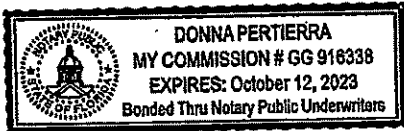
By: [Signature]
Name: John N Day
Its: Manager

[Signature]
Witness Name: V. Hawley Smith III

STATE OF FLORIDA
COUNTY OF DUVAL

The foregoing instrument was executed, acknowledged and delivered before me by means of physical presence or online notarization this 9 day of DECEMBER, 2020, by JOHN N. DAY, the _____ of Oxford Estates, LLC, a Florida limited liability company, on behalf of the company, who is (check one) personally known to me or has produced a valid driver's license as identification.

[Official Seal]



[Signature]
Name: DONNA PERTERRA
Notary Public, State and County Aforesaid
Commission No. GG 916338
My Commission Expires: 10/12/2023